

USF  
4629M  
1990

nlear

**HUNTER  
RESEARCH, INC.**

Cultural Resource Consultants

714 S. Clinton Ave.  
Trenton, NJ 08611

Telephone 609/695-0122  
FAX 609/695-0147

**RECEIVED**  
ENVIRONMENTAL REVIEW

NOV 13 1990

**LANDMARKS PRESERVATION  
COMMISSION**

A PRELIMINARY  
HISTORICAL AND ARCHAEOLOGICAL ASSESSMENT  
OF CENTRAL PARK  
TO THE NORTH OF THE 97TH STREET TRANSVERSE  
BOROUGH OF MANHATTAN, CITY OF NEW YORK

VOLUME 2 - HISTORIC ILLUSTRATIONS

THE CENTRAL PARK CONSERVANCY  
AND THE CITY OF NEW YORK

October 1990

444

2 of 2

714 S. Clinton Ave.  
Trenton, NJ 08611

Telephone 609/695-0122  
FAX 609/695-0147

A PRELIMINARY  
HISTORICAL AND ARCHAEOLOGICAL ASSESSMENT  
OF CENTRAL PARK  
TO THE NORTH OF THE 97TH STREET TRANSVERSE  
BOROUGH OF MANHATTAN, CITY OF NEW YORK

VOLUME 2 - HISTORIC ILLUSTRATIONS

THE CENTRAL PARK CONSERVANCY  
AND THE CITY OF NEW YORK

October 1990

## LIST OF HISTORIC ILLUSTRATIONS

1. The Castello and HARRISSE Copies of the Manatus Map of 1639
2. The Riker Map of Harlem Showing Early Land Divisions
3. A Topographical Sketch of the Island of New York in 1775
4. The Mackenzie Map of Advanced Posts on New York Island in 1776
5. The Sauthier Tracing Relating to Fort Washington or Knyphausen in 1776
6. The Sauthier Map of Part of New-York Island in 1776
7. The Sauthier Topographical Map of the Northern Part of New York Island in 1776
8. Attacks of Fort Washington by His Majesty's Forces under the Command of Genl. Sir William Howe in 1776
9. The Robertson View of Morisina, Haarlem, Montresor's & Buchanan's in 1777.
10. Plan No. 1, New York, Hudsons River etc. in 1782
11. Steven's Facsimile of the Unpublished British Head Quarters Coloured Manuscript Map of New York & Environs in 1782
12. Map of the Northern Part of Manhattan circa 1776-83
13. Map of Manhattan circa 1776-83
14. Colles' A Survey of the Roads of the United States of America in 1789
15. View of Leggett's Tavern
16. A Map of a Farm situate in Bloomingdale in 1796
17. The Bridges Map of the City of New York and Island of Manhattan in 1811
18. The Bridges Map of the City of New York and Island of Manhattan in 1811
19. Plan of the City, Environs and Harbour of New York in 1814
20. The Renwick Military Sketch of Haerlem Heights and Plains in 1814
21. The Gadsden Military Topographical Sketch of Haerlem Heights and Plains in 1814
22. The Renwick Military Topographical Sketch of Haerlem Heights and Plain in 1814
23. Map of Harlaem Heights and Plain in 1814
24. Plan of the Works at McGowan's Pass in 1814
25. A Plan of the Fortifications at McGowans Pass in 1814
26. A Plan of the Fortifications at McGowans Pass in 1814
27. View of Harlem Plains in 1812 (1814)
28. View of Works at McGowan's Pass, N.Y. in 1814
29. View of Fort Fish & Nutting Battery in 1814

LIST OF HISTORIC ILLUSTRATIONS, cont.

30. View of McGowans Pass and Harlem Heights in 1814
31. View of Forts Fish and Clinton in 1814
32. View of Forts Fish from Nutter's Battery in 1814
33. View from Fort Fish at McGowans Pass in 1814
34. View of the Gate at McGowan's Pass in 1814
35. View at Fort Clinton, McGowan's Pass in 1812 (1814)
36. View of Works near McGowans Pass in 1814
37. A Portion of the Randel Map of circa 1815
38. The Randel Map of circa 1815 (detail of the Waldron House)
39. The Randel Map of circa 1815 (detail of McGown's and Kimmel's Taverns)
40. The Randel Map of the City of New York in 1819-20 (detail of Blocks 582-585)
41. The Randel Map of the City of New York in 1819-20 (detail of Blocks 586-593)
42. The Randel Map of the City of New York in 1819-20 (detail of Block 594)
43. The Randel Map of the City of New York in 1819-20 (detail of Blocks 684-687 and 798-801)
44. The Randel Map of the City of New York in 1819-20 (detail of Blocks 688-95 and 802-809)
45. The Randel Map of the City of New York in 1819-20 (detail of Blocks 696 and 810)
46. The Randel Map of the City of New York in 1819-20 (detail of the McGown's Tavern property)
47. The Randel Map of the City of New York in 1819-20 (detail of McGown's Pass)
48. The Randel Map of the City of New York in 1819-20 (detail of the Nutter House property)
49. The Randel Map of the City of New York in 1819-20 (detail of the Blockhouse)
50. Topographical Map of the City and County of New-York in 1836
51. View of the Mount St. Vincent Academy circa 1849
52. The Jones Map of That Part of the City and County of New-York North of 50th Street in 1851
53. Common Council of the City of New York. Map of Central Park in 1856 (Blocks 582-590)
54. Common Council of the City of New York. Map of Central Park in 1856 (Blocks 684-692)
55. Common Council of the City of New York. Map of Central Park in 1856 (Blocks 798-806)
56. The Viele Map of the Lands Included in the Central Park in 1856
57. The Bacon Plan of Buildings at Mount St. Vincent in 1856

LIST OF HISTORIC ILLUSTRATIONS, cont.

58. The Bacon Plan of Buildings at Mount St. Vincent in 1856 (Detail of Core of Site)
59. The Bacon Plan of Buildings at Mount St. Vincent in 1856 (Detail of the Jews' Cemetery)
60. View from Mount Prospect in 1857
61. Map of the Central Park in 1859
62. The Bagley Damage Maps for the Central Park Extension in 1860 (Blocks 591-594)
63. The Bagley Damage Maps for the Central Park Extension in 1860 (Blocks 693-696)
64. The Bagley Damage Maps for the Central Park Extension in 1860 (Blocks 807-810)
65. The Bagley Damage Maps for the Central Park Extension in 1860 (Detail of the Relocated Nutter House and Other Structures)
66. The Bagley Damage Maps for the Central Park Extension in 1860 (Detail of the Forrest Cabin)
67. The Bagley Damage Maps for the Central Park Extension in 1860 (Detail of Magazine)
68. The Bagley Damage Maps for the Central Park Extension in 1860 (Detail of the Blockhouse in use as a Magazine)
69. The Bagley Damage Maps for the Central Park Extension in 1860 (Detail of the Elliott House)
70. The Lossing View of McGown's Pass in 1860
71. The Lossing View of the Blockhouse in 1860
72. Topographical Map of the Central Park Extension circa 1860
73. Topographical Map of the Central Park Extension circa 1860 (Detail of the Nutter Property)
74. Topographical Map of the Central Park Extension circa 1860 (Detail of the Blockhouse Vicinity)
75. Topographical Map of the Central Park Extension circa 1860
76. Topographical Map of the Central Park Extension circa 1860 (Detail of Forts Fish and Clinton and Nutter's Battery)
77. Topographical Map of the Central Park Extension circa 1860 (Detail of the Blockhouse Vicinity)
78. View of the Mount St. Vincent Academy and Chapel in 1861
79. View of the Mount St. Vincent Academy and Chapel in 1861
80. Map of the Central Park in 1862
81. View Looking North across the Park in 1863
82. Map of U.S.A. Genl. Hospital "Mt. St. Vincent" circa 1863

LIST OF HISTORIC ILLUSTRATIONS, cont.

83. Floor Plans of Mount St. Vincent Hospital  
circa 1863
84. Floor Plans of Mount St. Vincent Hospital  
circa 1863
85. Map of the Central Park in 1864
86. Map of the Central Park in 1865
87. The Valentine View of Fort Fish in 1865
88. The Valentine View of Fort Clinton, Mount St.  
Vincent and the Nutter House in 1865
89. Topographic Map of the Northern Section of Central  
Park circa 1865 (Detail of Mount St. Vincent  
Academy)
90. Topographic Map of the Northern Section of Central  
Park circa 1865 (Detail of Forts Fish and Clinton  
and Nutter's Battery)
91. Topographic Map of the Northern Section of Central  
Park circa 1865 (Detail of Military Encampment  
Remains on the Great Hill)
92. Photograph of the Burrows House circa 1875
93. Photograph of the Mount St. Vincent Complex  
circa 1875
94. View of the Mount St. Vincent Chapel in 1881
95. Photograph of McGown's Pass Tavern circa 1900
96. Photograph of the Blockhouse circa 1900
97. Photograph of the Blockhouse in 1905
98. Photograph of McGown's Pass in 1905
99. Photograph of a Portion of the Remains of  
Fort Clinton in 1905
100. Two Photographs of the Monument Erected on  
Fort Clinton in 1906

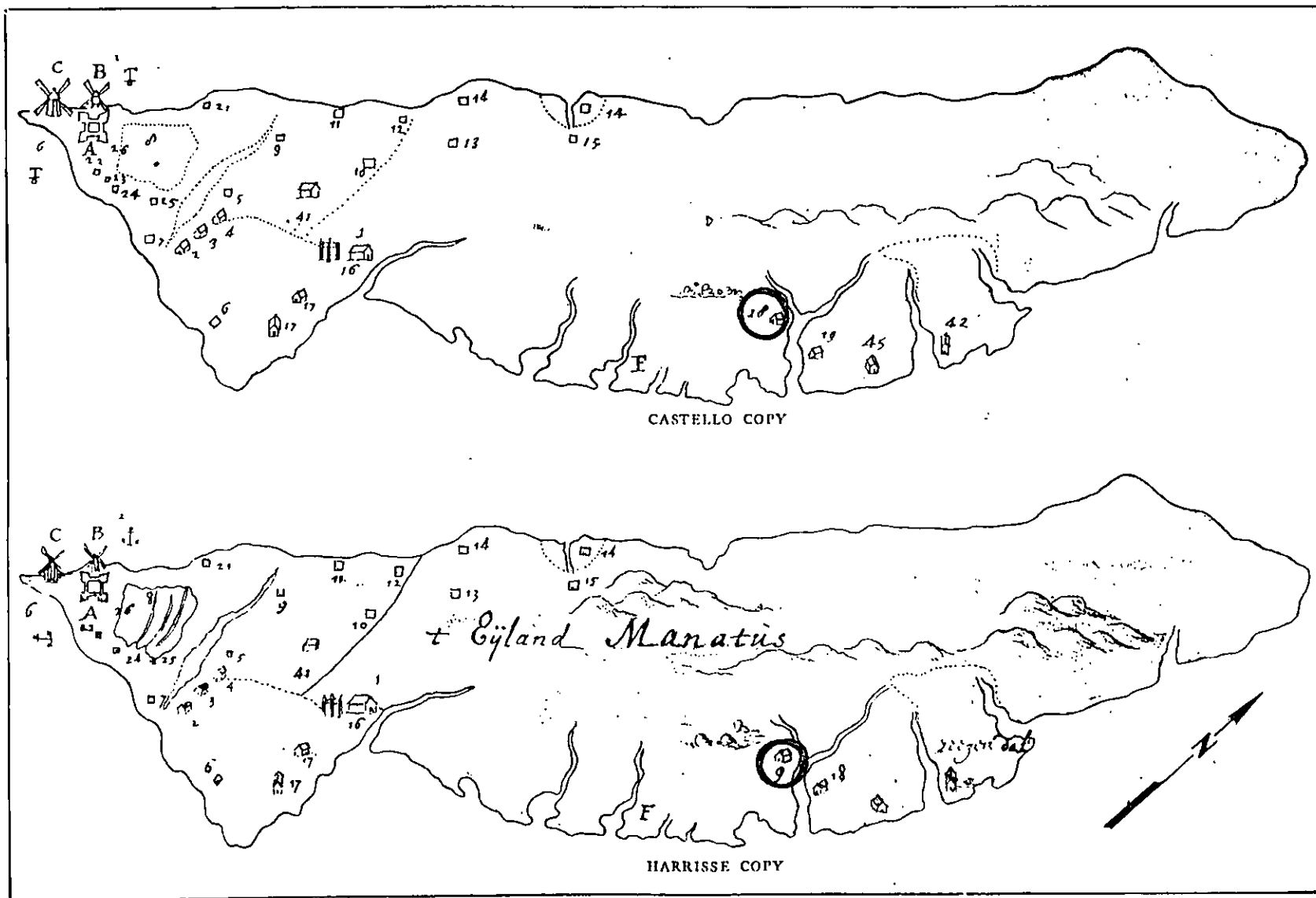


Illustration 1. The Castello and HARRISSE Copies of the Manatus Map. 1639.  
 From Stokes 1916 II:Plate 42a. The de Forest/Montagne Farmstead is circled on each.

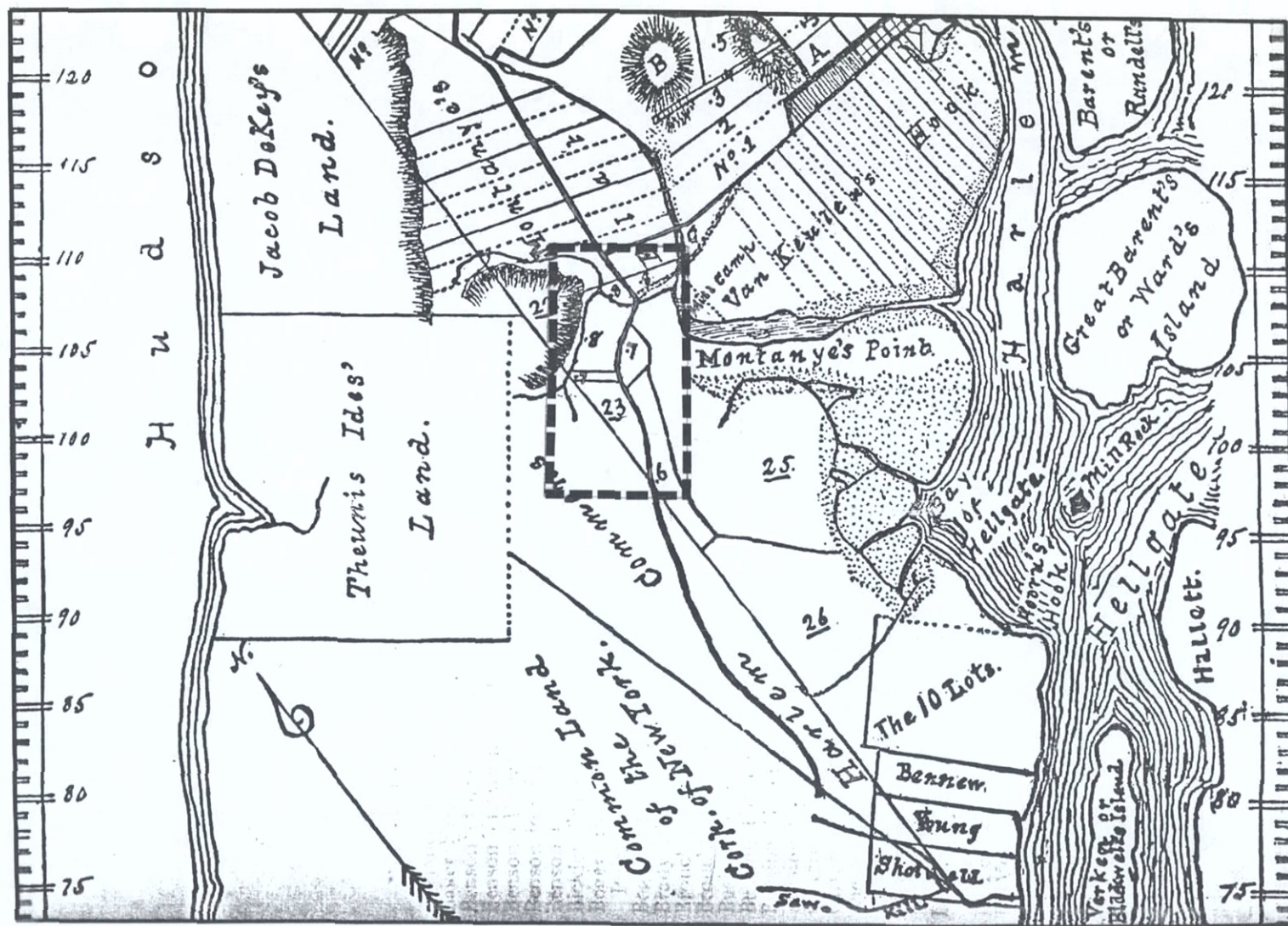


Illustration 2. Riker, James. Map of Harlem: Showing the Lands as in the Original Lots and Farms. 1879. From Riker 1904: after p. 830. Scale (approx.): 1 inch = 2265 feet. Approximate bounds of Central Park north of the 97th Street Transverse outlined. Land divisions during the early settlement period represented.



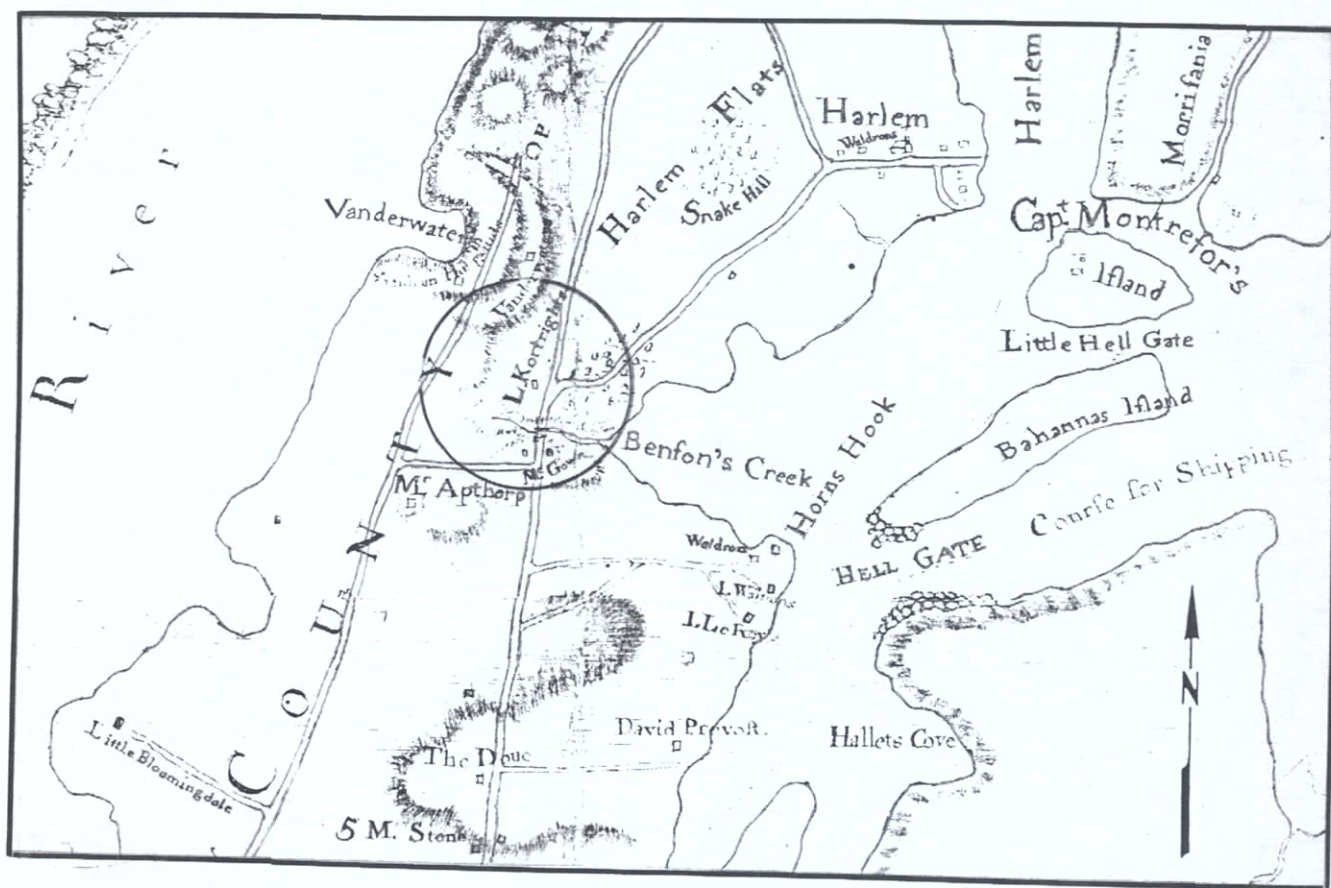


Illustration 3. A Topographical Sketch of the Island of New York with part of the Circumjacent Country. 1775. Scale (approx.): 1 inch = 1 mile. The Jansen/Kortwright House [594-6] and McGown's Tavern [589-12] are circled.

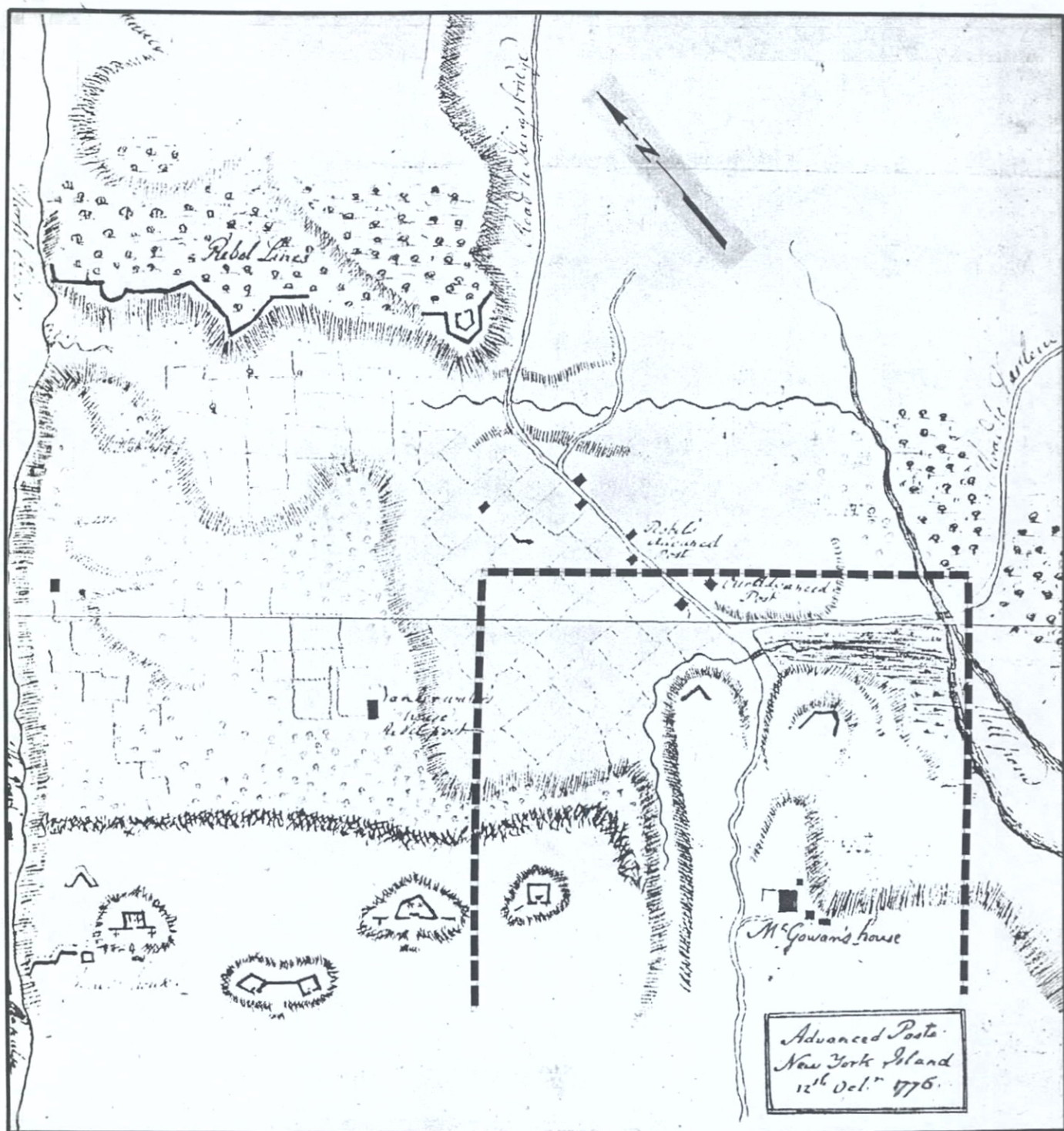


Illustration 4. Mackenzie, Frederick. Advanced Posts - New York Island, 12th Octr. 1776. 1776. From *Diary of Frederick Mackenzie* 1930:76. Scale (approx.): 1 inch = 850 feet. Approximate bounds of the northern end of Central Park outlined. Depicts British fortified positions in the Harlem area.

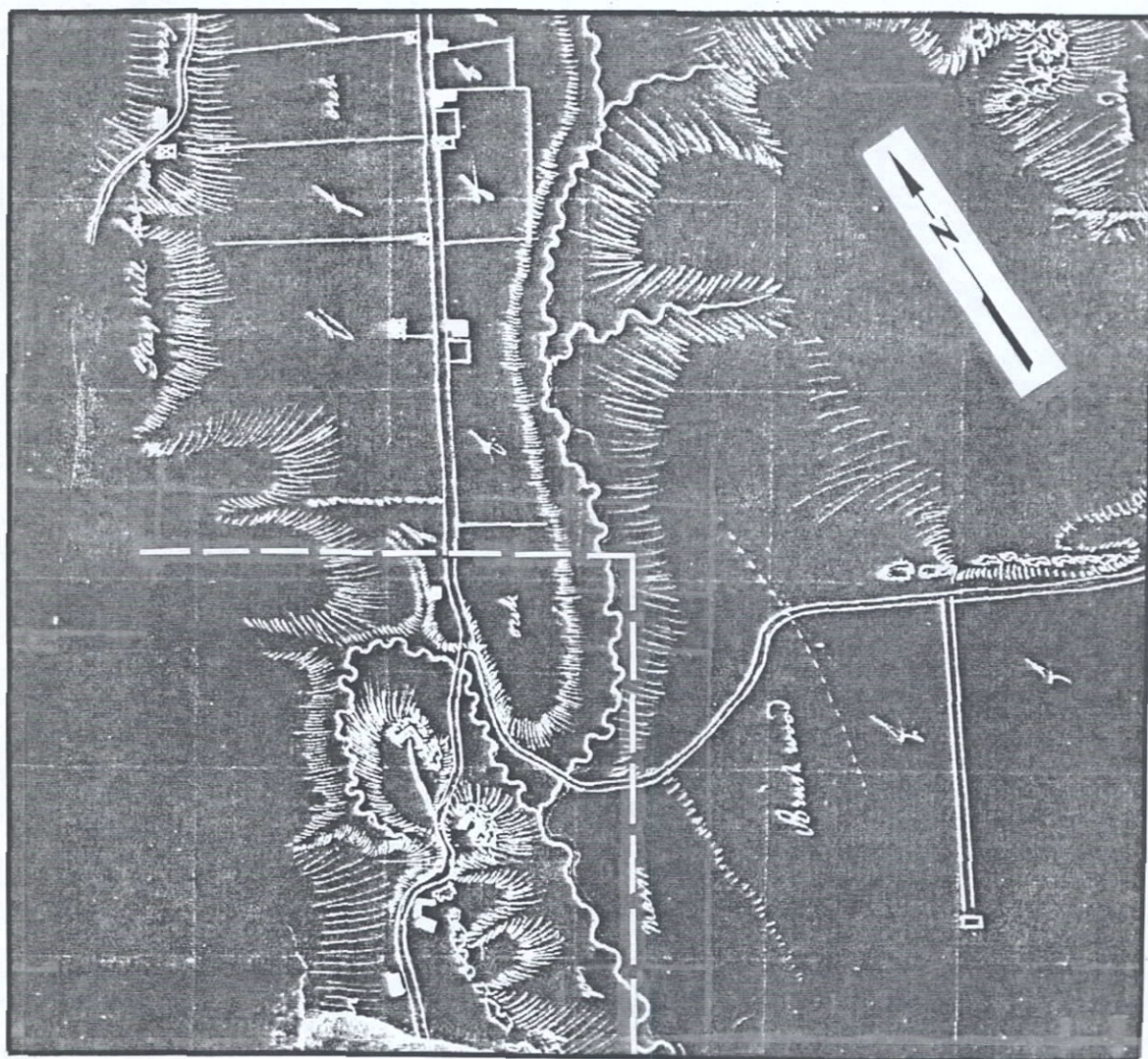


Illustration 5. Sauthier, Claude J. A tracing relating to Fort Washington or Knyphausen. 1776a. Scale (approx.): 1 inch = 830 feet. Approximate bounds of the northeastern corner of Central Park indicated. Depicts British fortified positions in the vicinity of McGown's Pass.



Illustration 6. Sauthier, Claude J. A Map of Part of New-York Island Showing A Plan of Fort Washington now Call'd Ft. Kniphausen. 1776b. Scale (approx.): 1 inch = 715 feet. Approximate bounds of the northeastern corner of Central Park indicated. Depicts British fortified positions in the vicinity of McGown's Pass.

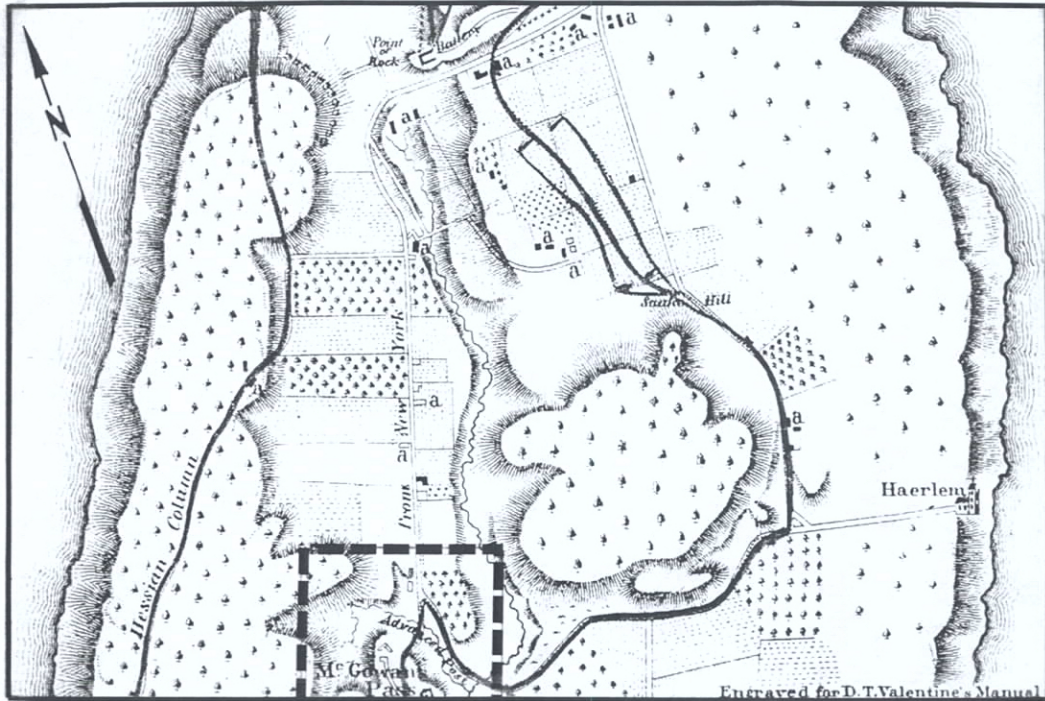


Illustration 7. Sauthier, Claude J. A Topographical Map of the Northn. part of New York Island, Exhibiting the plan of Fort Washington now Fort Knyphausen. 1776c. Copy from Valentine 1859. Scale (approx.): 1 inch = 2840 feet. Approximate bounds of the northern end of Central Park outlined. Depicts British fortified positions in the vicinity of McGown's Pass.



Illustration 8. Attacks of Fort Washington by His Majesty's Forces under the Command of Genl. Sir William Howe. 1776. Copy from Valentine 1861. Scale (approx.): 1 inch = 1420 feet. Approximate bounds of the northern end of Central Park outlined. Depicts British fortified positions in the Harlem area.




Illustration 9. Robertson, Archibald. View of Morisinia, Haarlem, Montresor's & Buchanan's Islands. 1777. From Stokes 1926 V:Plate 86. The V-shaped McGown's Pass West [592-5] and East [591-2] Redoubts visible in middle distance.




Illustration 10. Plan No. 1, New York, Hudsons River etc. 1782a (referred to in map checklists in Appendix D as British War Office 1782a). Scale (approx.): 1 inch = 1000 feet. Approximate bounds of Central Park north of the 97th Street Transverse outlined. Detailed topographic map showing British fortifications and encampment areas and a variety of non-military features.





Illustration 11. B.F. Steven's Facsimile of the Unpublished British Head Quarters Coloured Manuscript Map of New York & Environs. 1900 (1782b; referred to in map checklists in Appendix D as British War Office 1782b). Scale (approx.): 1 inch = 830 feet. Approximate bounds of Central Park north of the 97th Street Transverse outlined. Detailed topographic map showing British fortifications and encampment areas and a variety of non-military features.

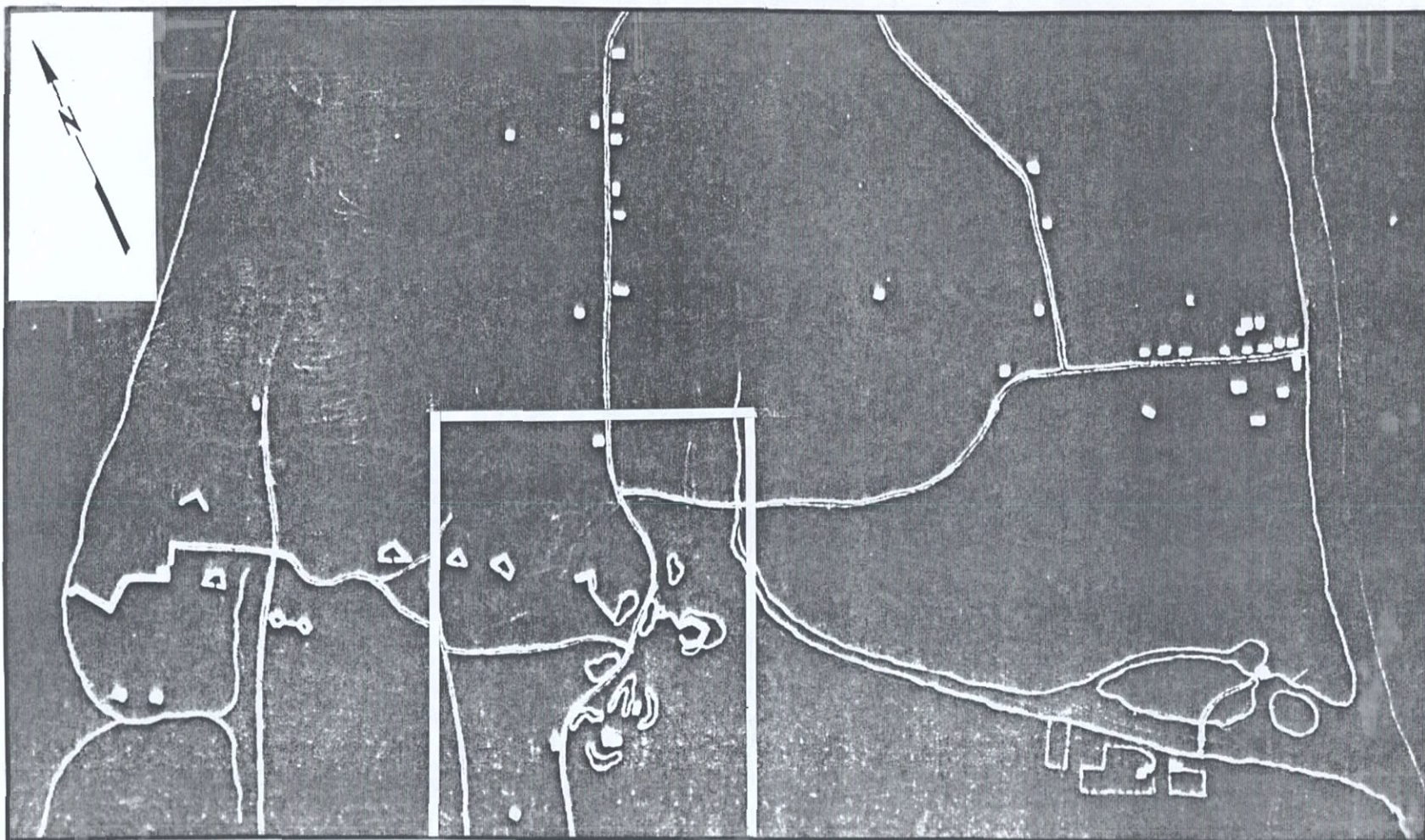


Illustration 12. [Map of the northern part of Manhattan]. c. 1776-83 (referred to in map checklists in Appendix D as Unnamed Topo c. 1776-83a). Scale (approx.): 1 inch = 1420 feet. Approximate bounds of the northern end of Central Park outlined. Depicts British fortified positions in the Harlem area.

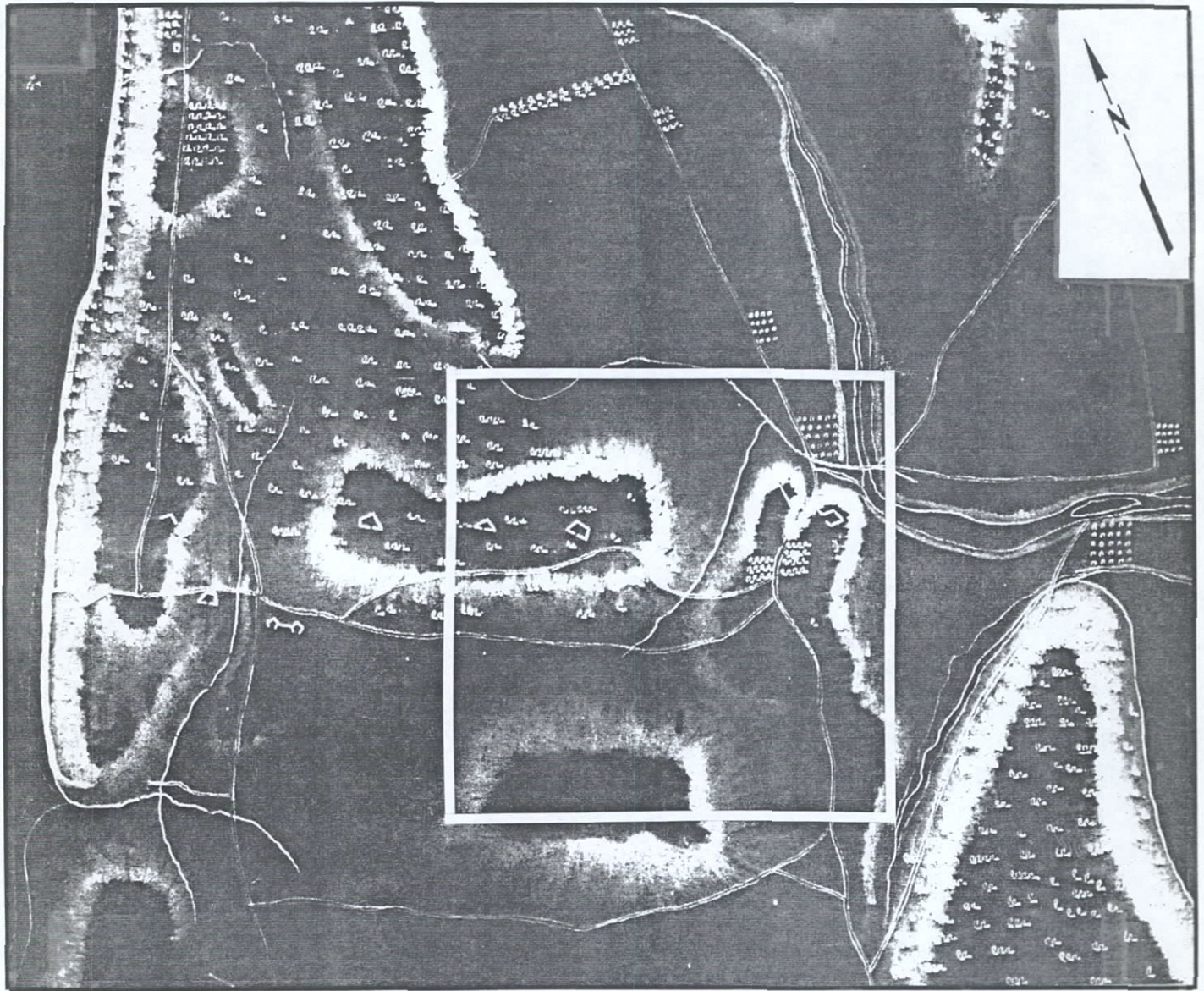


Illustration 13. [Map of Manhattan]. c. 1776-83 (referred to in map checklists in Appendix D as Unnamed Topo c. 1776-83b). Scale (approx.): 1 inch = 1210 feet. Approximate bounds of Central Park north of the 97th Street Transverse outlined. Depicts British fortified positions in the Harlem area.

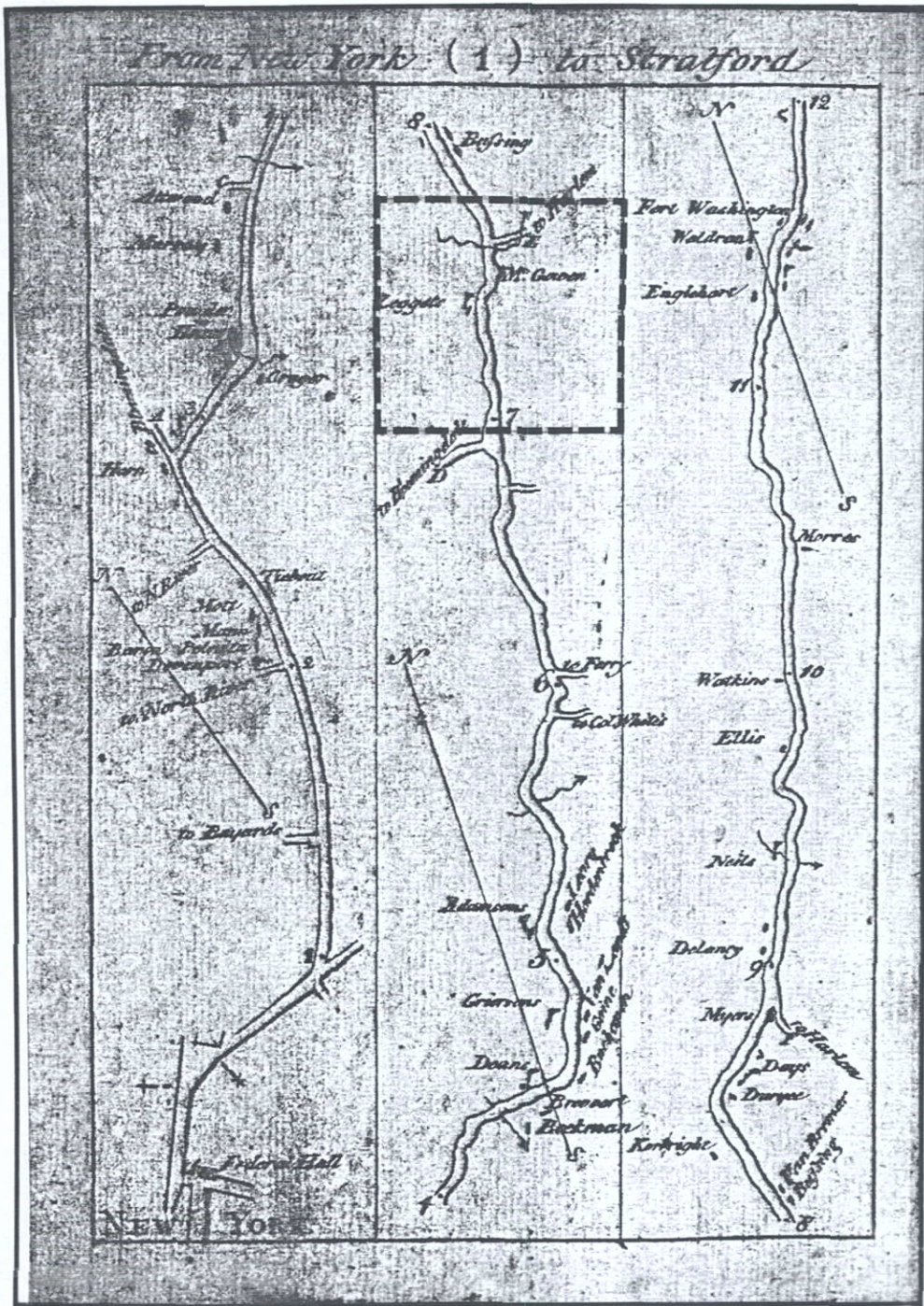



Illustration 14. Colles, Christopher. *A Survey of the Roads of the United States of America*. 1789. From Stokes 1922 IV:Plate 51. Scale (approx.): 1.5 inches = 1 mile. Portions of the approximate northern and southern bounds of the section of Central Park north of the 97th Street Transverse indicated. Leggett's [588-3] and McGown's [589-12] Taverns depicted.



LEGGETT'S HALF-WAY TAVERN.

Illustration 15. Leggett's Half-Way Tavern. From Public Papers of George Clinton Vol. 8:292. View of Leggett's Tavern [588-3], a typical one-and-a-half story frame Dutch-American vernacular structure.

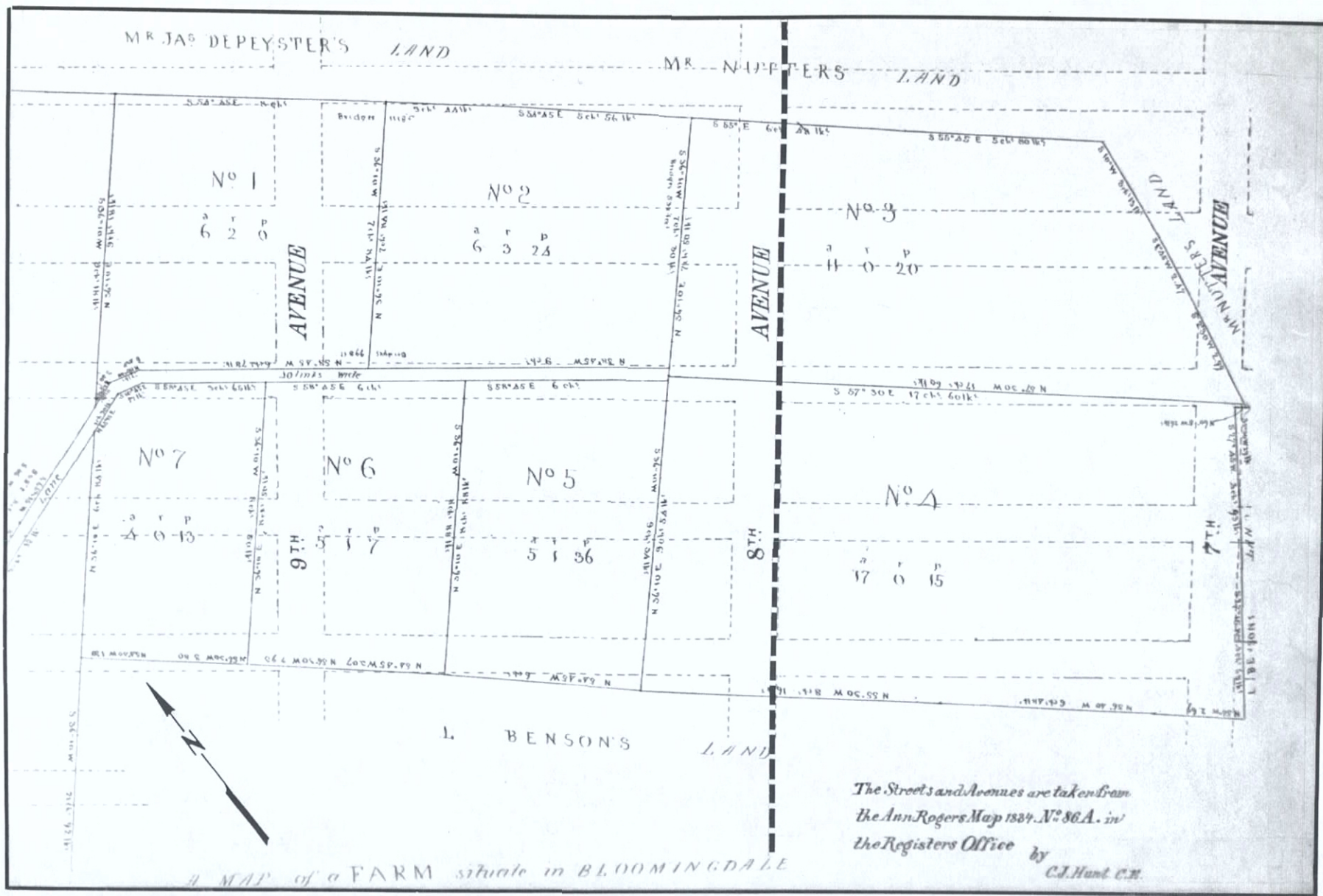


Illustration 16. A Map of a Farm situate in Bloomingdale. 1796. Scale (approx.): 1 inch = 275 feet. A portion of the western boundary of the section of Central Park north of the 97th Street Transverse indicated. Lots No. 3 and 4 later constituted the Burrows House [804-5] property.




Illustration 17. Bridges, William. Map of the City of New York and Island of Manhattan as laid out by the Commissioners appointed by the Legislature April 3d 1807. 1811a. Scale (approx.): 1 inch = 1130 feet. Bounds of Central Park north of the 97th Street Transverse outlined. The newly established city grid pattern was superimposed over the existing natural and cultural landscape.



Illustration 18. Bridges, William. Map of the City of New York and Island of Manhattan. 1811b. Scale (approx.): 1 inch = 1350 feet. Bounds of Central Park north of the 97th Street Transverse outlined. The newly established city grid pattern was superimposed over the existing natural and cultural landscape.



January 142.  
Sheet 57

Plan  
of the City  
and Harbour of  
New York

exhibiting all the fortifications which have  
been constructed for the defence of said City against  
both a Land and Naval attack.

References and explanations

- A Fortification of which no height
- B Fortification of which no height
- C Fortification of which no height
- D Fortification of which no height
- E Fortification of which no height
- F Fortification of which no height
- G Fortification of which no height
- H Fortification of which no height
- I Fortification of which no height
- J Fortification of which no height
- K Fortification of which no height
- L Fortification of which no height
- M Fortification of which no height
- N Fortification of which no height
- O Fortification of which no height
- P Fortification of which no height
- Q Fortification of which no height
- R Fortification of which no height
- S Fortification of which no height
- T Fortification of which no height
- U Fortification of which no height
- V Fortification of which no height
- W Fortification of which no height
- X Fortification of which no height
- Y Fortification of which no height
- Z Fortification of which no height



142-5

Illustration 19. Plan of the City, Environs and Harbour of New York, exhibiting all the fortifications which have been constructed for the defence of Said City against both a Land and Naval attack. 1814. Scale (approx.): 1 inch = 3.75 miles. The fortifications formerly sited within the northern end of Central Park are circled.

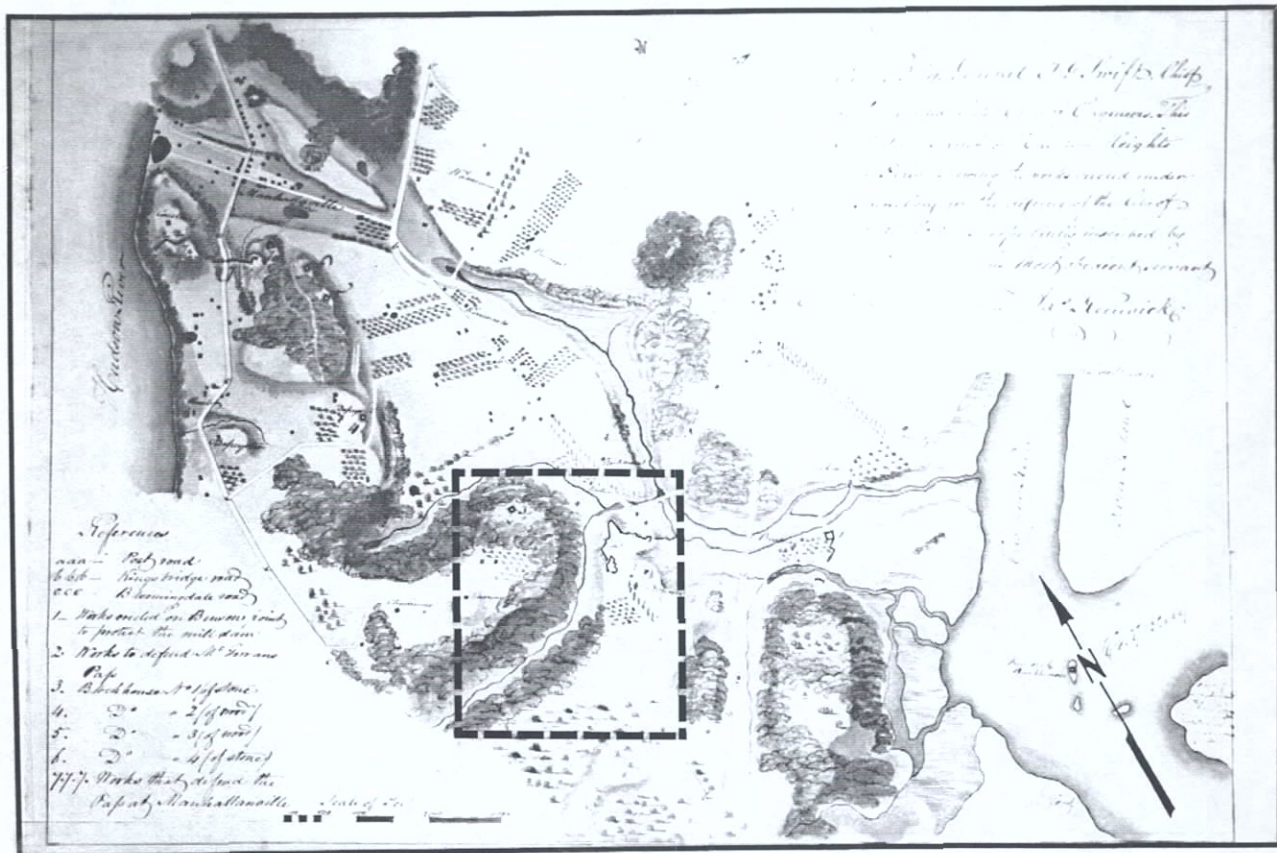


Illustration 20. Renwick, James. Military Sketch of Haerlem Heights and Plains, shewing the works erected. 1814a. Scale (approx.): 1 inch = 2430 feet. Bounds of Central Park north of the 97th Street Transverse outlined. Detailed topographic map showing fortifications and a variety of non-military features in the Harlem area.

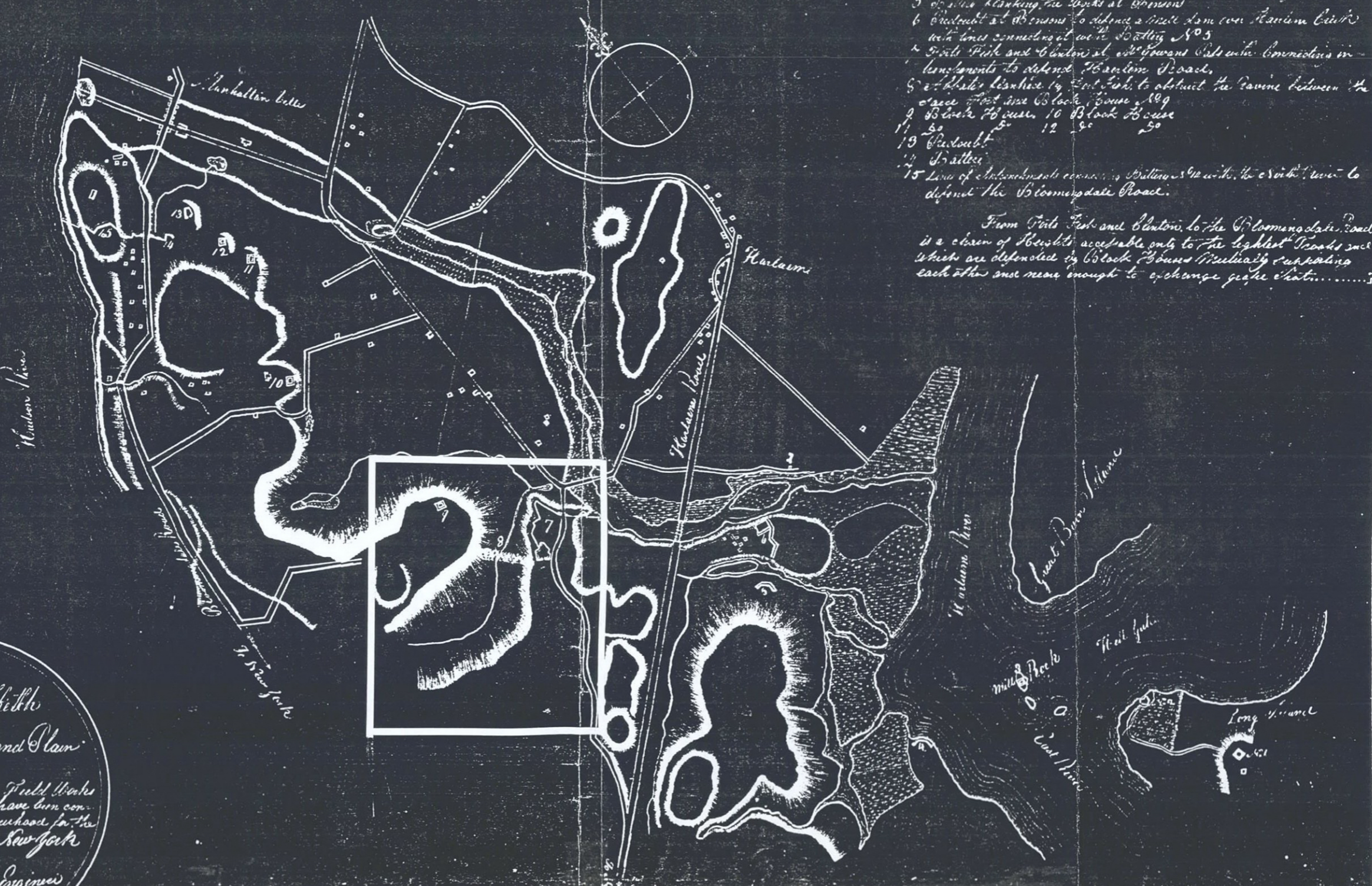


Illustration 21. Gadsden, James. Military Topographical Sketch of Harlem Heights and Plains. 1814. Scale (approx.): 1 inch = 2950 feet. Bounds of Central Park north of the 97th Street Transverse outlined. Detailed topographic map showing fortifications and a variety of non-military features in the Harlem area.

# References & Explanations

- 1 Tower on Lawrence Street commanding 500 ft. tower and overlooking Hell gate.
- 2 Fort Stevens
- 3 Block House and Battery on Mill Rock
- 4 Battery on the near western point, in conjunction with Fort Stevens & works on Mill Rock to defend the passage of Hell gate
- 5 of the blanking the works at Pearson
- 6 Battery at Pearson to defend a mill dam over Harlem Canal with lines connecting it with Battery No 5
- 7 Fort Fish and Clinton at Fort Stevens with connections in conjunction to defend Harlem Street.
- 8 at Baker's line here by Fort Fish, to obstruct the ravine between the space that is Block House No 9
- 9 Block House No 9 10 Block House
- 11 50 12 50
- 13 Battery
- 14 Battery
- 15 Lines of Artillery connecting Battery No 12 with the existing line to defend the Bloomingdale Road.

From Fort Fish and Clinton, to the Bloomingdale Road is a chain of heights accessible only to the lightest troops and which are defended by Block Houses mutually supporting each other and near enough to exchange grape shot.....



Military  
Topographical Sketch  
Harlem Heights and Plain  
excluding  
the position and forms of Field Works  
& Block Houses which have been con-  
sidered in that neighborhood for the  
Defense of the City of New York  
by  
Genl Surgt G. S. Engle  
Capt  
from a Survey Made by  
Lieut Renwick of the 2nd Regt  
of New York Militia  
in 1814

Illustration 22. Renwick, James. Military Topographical Sketch of Harlem Heights and Plain. 1814b. Scale (approx.): 1 inch = 1350 feet. Bounds of Central Park north of the 97th Street Transverse outlined. Detailed topographic map showing fortifications and a variety of non-military features in the Harlem area.

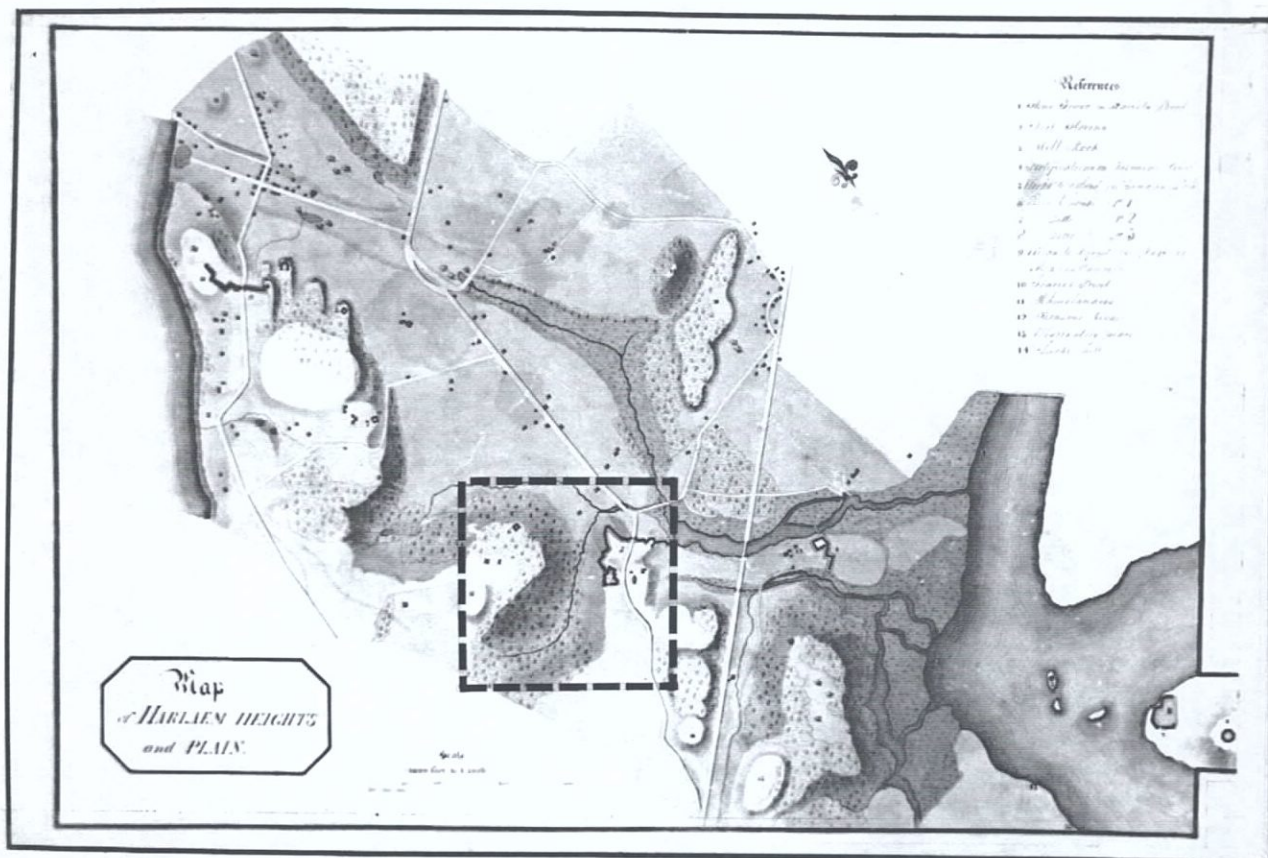


Illustration 23. Map of Harlaem Heights and Plain. 1814. Scale (approx.): 1 inch = 3010 feet. Bounds of Central Park north of the 97th Street Transverse outlined. Detailed topographic map showing fortifications and a variety of non-military features in the Harlem area.

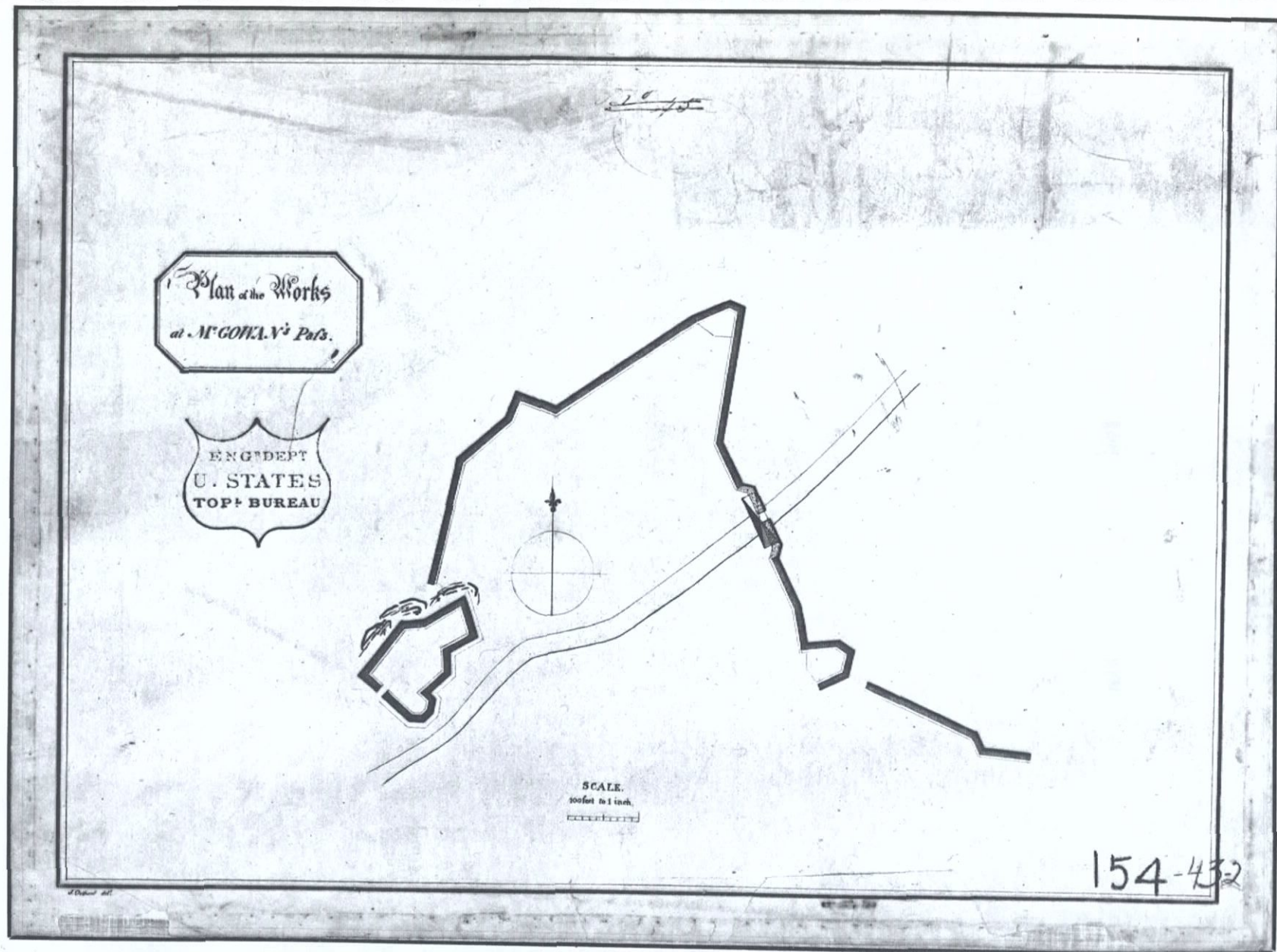


Illustration 24. Plan of the Works at McGowan's Pass. 1814. Scale (approx.): 1 inch = 200 feet. Fort Fish [590-13], Fort Clinton [591-3], the McGowan's Pass Blockhouse [592-2], Nutter's Battery [592-6], and associated earthworks represented.

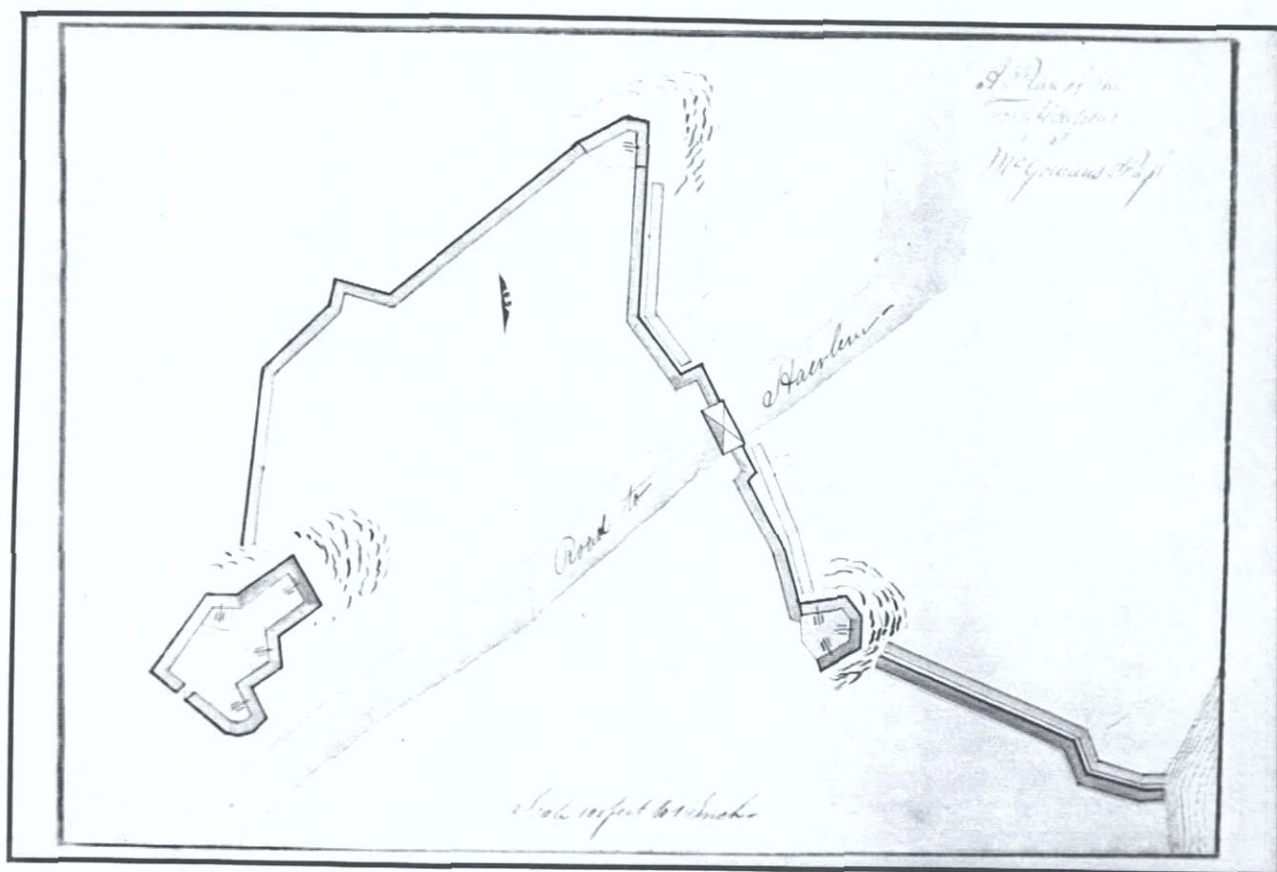


Illustration 25. A Plan of the Fortifications at McGowan's Pass. 1814. Scale (approx.): 1 inch = 180 feet. Fort Fish [590-13], Fort Clinton [591-3], the McGowan's Pass Blockhouse [592-2], Nutter's Battery [592-6], and associated earthworks represented.

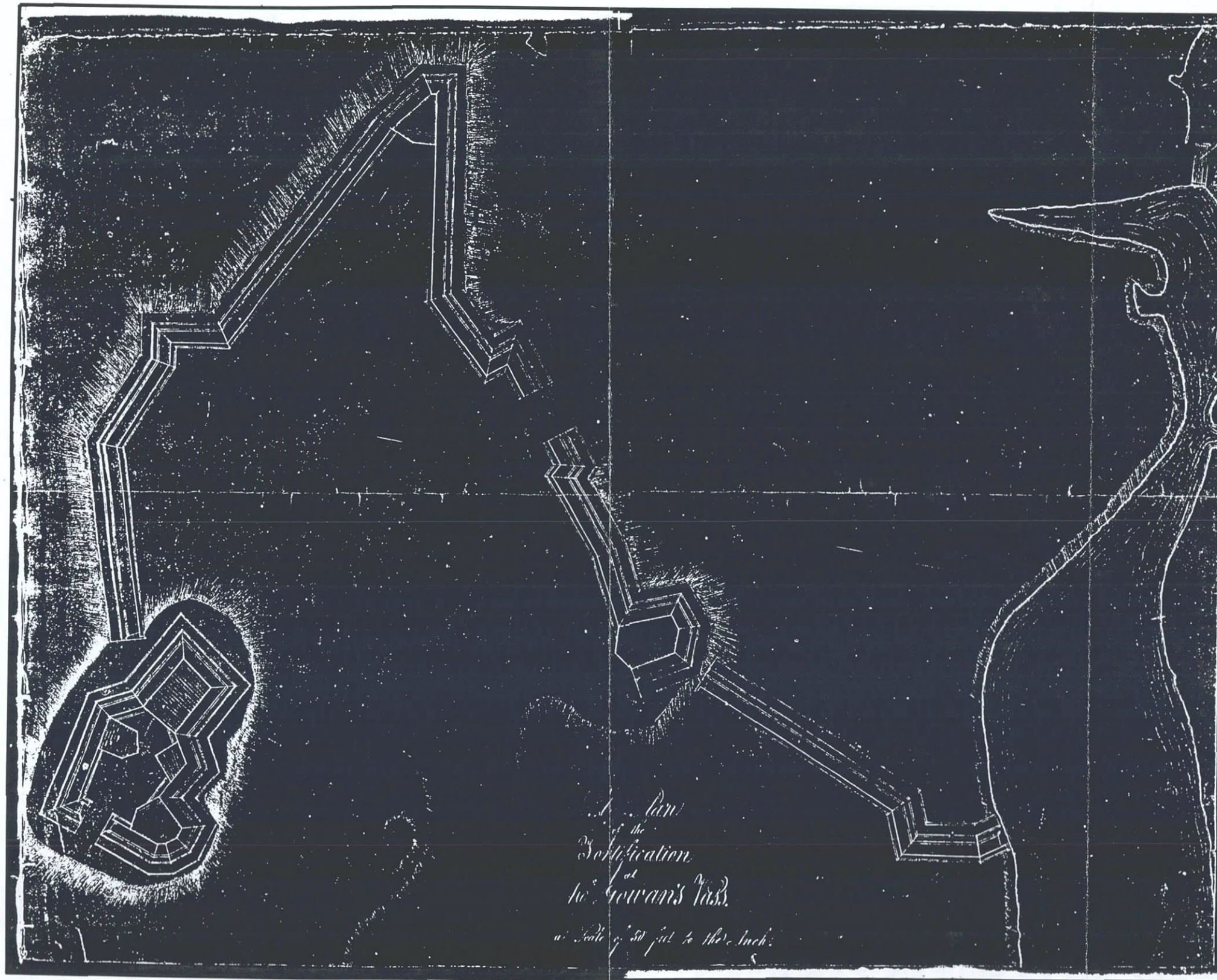



Illustration 26. A Plan of the Fortifications at McGowan's Pass. 1814. Scale (approx.): 1 inch = 100 feet. Fort Fish [590-13], Fort Clinton [591-3], the McGowan's Pass Blockhouse [592-2], Nutter's Battery [592-6], and associated earthworks represented.





HARLEM PLAINS 1812.

Illustration 27. Harlem Plains 1812. 1814. Copy from Valentine 1856. View looking east from Morningside Heights toward Mill Rock and Hell Gate. The fortifications formerly sited within the northern end of Central Park were obscured by trees and sited on the high ground occupying the right half of this view.




Illustration 28. Works at McGowan's Pass, N.Y. 1814. Copy from Valentine 1860. View looking southwest showing, from left to right, Fort Clinton [591-3], the McGowan's Pass Blockhouse [592-2], Fort Fish [590-13], and Nutter's Battery [592-6], with associated earthworks.



Illustration 29. View of Fort Fish & Nutting Battery, 1814. 1814. Copy from Valentine 1856. View looking south showing, from left to right, Fort Clinton [591-3], the McGown's Pass Blockhouse [592-2], Nutter's Battery [592-6], and Fort Fish [590-13], with associated earthworks. McGown's Tavern [589-12] shown between Nutter's Battery and Fort Fish.




Illustration 30. McGowans Pass, Harlem Heights. 1814. Copy from Valentine 1856. View looking west showing, from left to right, Fort Clinton [591-3], Fort Fish [590-13], and the McGowans Pass Blockhouse [592-2], with associated earthworks. McGowans Tavern [589-12] shown just to the rear of Fort Clinton.




Illustration 31. Forts Fish & Clinton, 1814. 1814. Copy from Valentine 1856. View looking northwest showing, from left to right, Fort Fish [590-13] and Fort Clinton [591-3], with associated earthworks.




Illustration 32. Fort Fish from Nutter's Battery. 1814. Copy from Valentine 1860. View looking southwest showing Fort Fish [590-13], with the earthworks connecting with Nutter's Battery [592-6], a portion of which is visible in the right foreground. McGown's Tavern [589-12] shown to the left of Fort Fish.




Illustration 33. View from Fort Fish at McGowans Pass looking towards Harlem. 1814. Copy from Valentine 1856. View looking northeast showing the interior of Fort Fish [590-13] in the foreground, with Nutter's Battery [592-6] in the left background and Fort Clinton [591-3] in the right background.




Illustration 34. Gate at McGowans Pass, 1814. 1814. Copy from Valentine 1856. View looking northeast showing the McGown's Pass Blockhouse [592-2] and associated earthworks.






Illustration 35. View at Fort Clinton, McGowan's Pass 1812. 1814. Copy from Valentine 1856. View looking east showing Fort Clinton [591-3] and the Harlem Plains beyond.




Illustration 36. Works Near McGowans Pass, 1814. 1814. Copy from Valentine 1856. View looking east northeast showing Fort Clinton [591-3] in the left background.



Illustration 37. Randel, John. [Map of farms].  
 c. 1815. Scale (approx.): 1 inch = 700 feet.  
 Bounds of Central Park north of the 97th Street  
 Transverse outlined. Land divisions and ownership  
 during the early part of the 19th century represented.



Illustration 38. Randel, John. [Map of farms].  
c. 1815. Scale (approx.): 1 inch = 230 feet. Depicts  
the Waldron House [582-2] and its associated property.

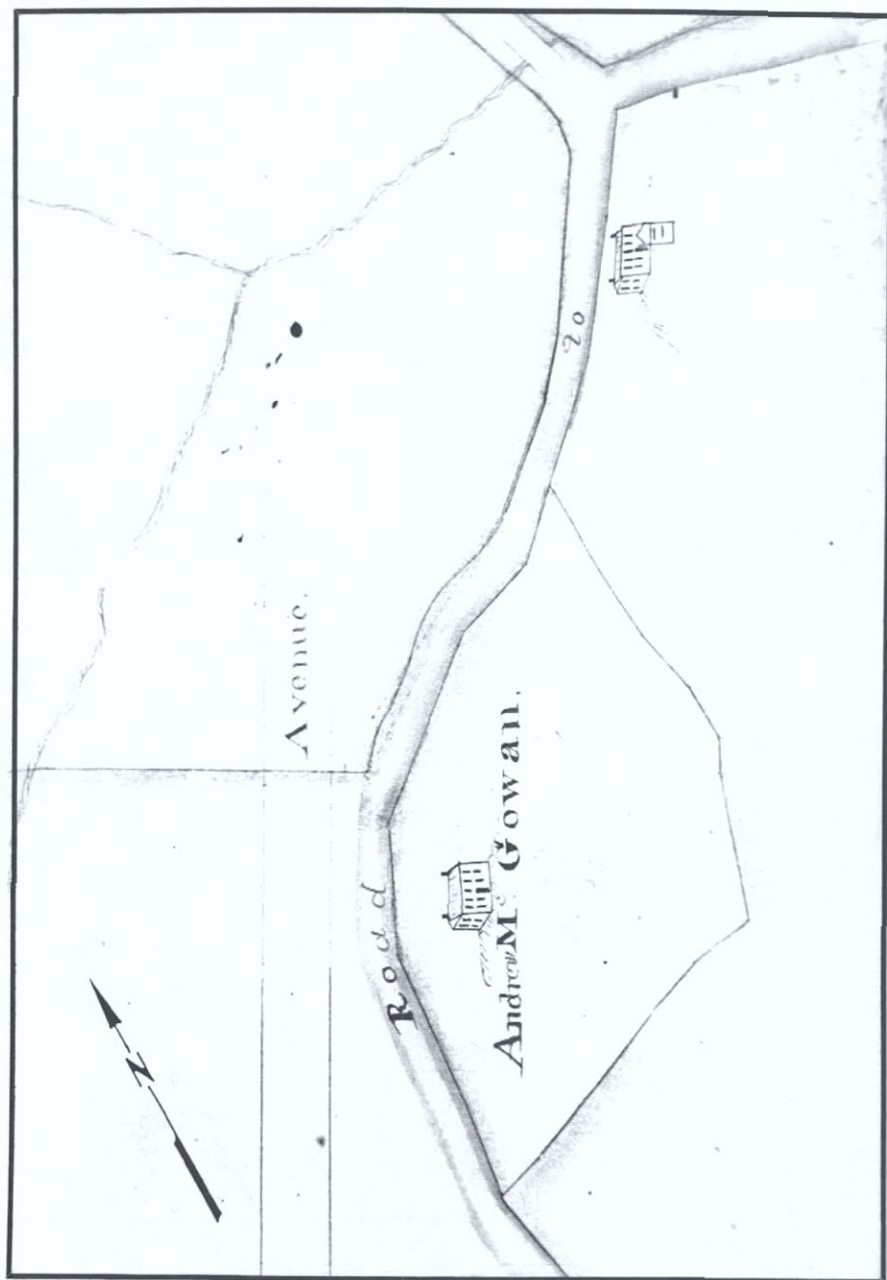


Illustration 39. Randel, John. [Map of farms].  
c. 1815. Scale (approx.): 1 inch = 285 feet. Depicts  
McGown's [582-2] and Kimmel's [593-3] Taverns.



Illustration 40. Randel, John. The City of New York. 1819-20. Scale (approx.): 1 inch = 275 feet. Bounds of the southeastern corner of the section of Central Park north of the 97th Street Transverse indicated. Provides detailed depiction of topographic and structural features and land divisions and ownership within Blocks 582-585.

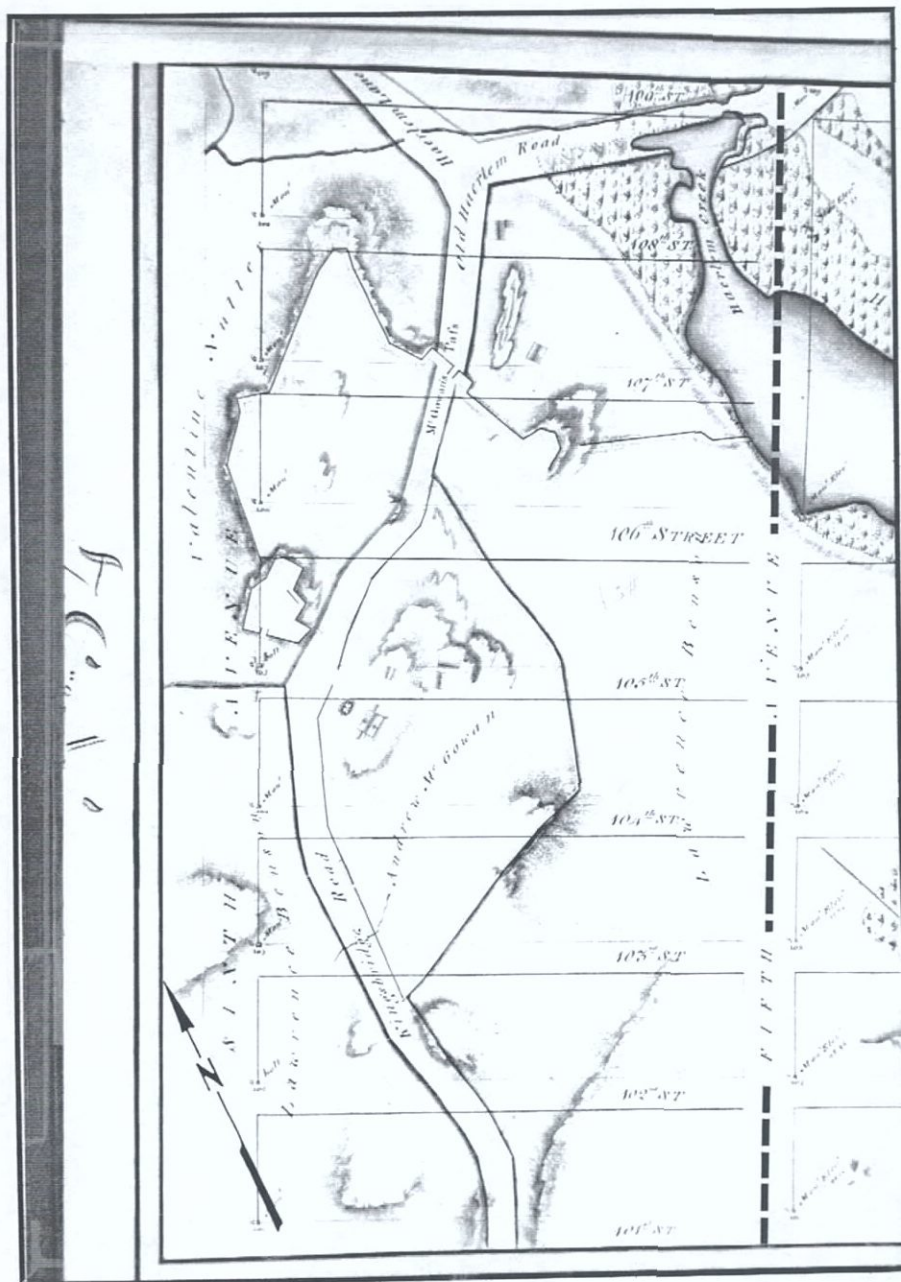


Illustration 41. Randel, John. The City of New York. 1819-20. Scale (approx.): 1 inch = 350 feet. A portion of the eastern boundary of the section of Central Park north of the 97th Street Transverse indicated. Provides detailed depiction of topographic and structural features and land divisions and ownership within Blocks 586-593.

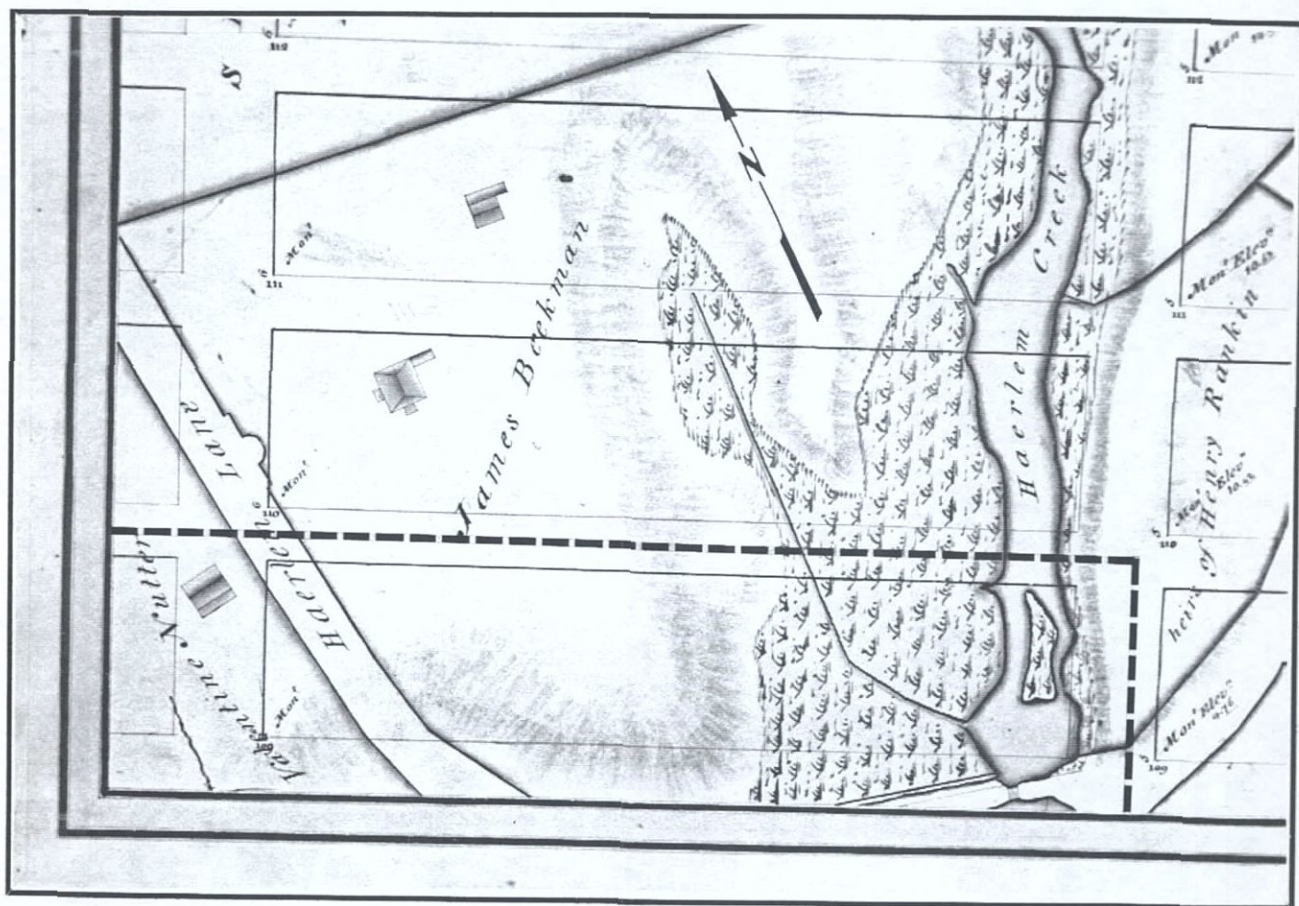


Illustration 42. Randel, John. The City of New York. 1819-20. Scale (approx.): 1 inch = 225 feet. Bounds of the northeastern corner of the section of Central Park north of the 97th Street Transverse indicated. Provides detailed depiction of topographic and structural features and land divisions and ownership within Block 594.



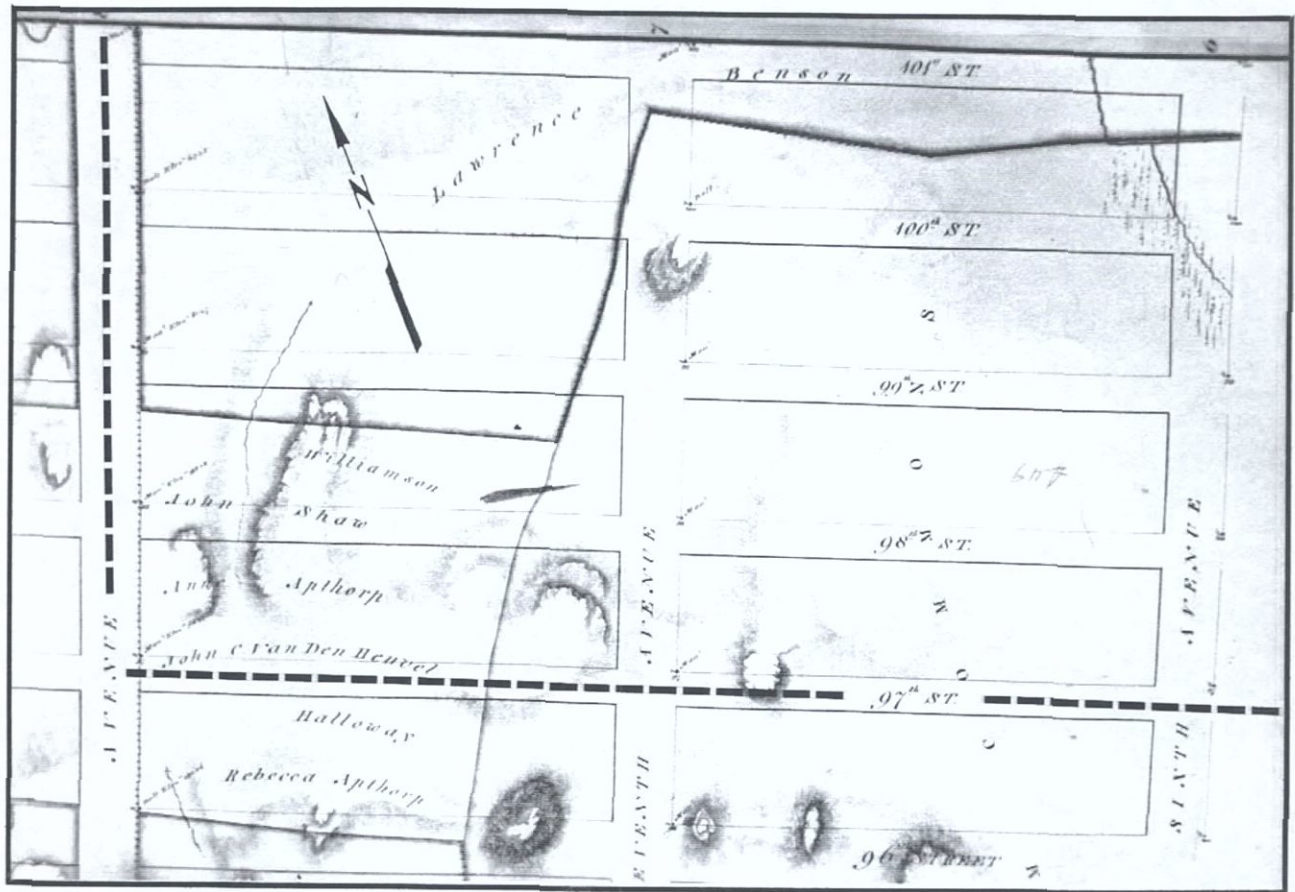


Illustration 43. Randel, John. The City of New York. 1819-20. Scale (approx.): 1 inch = 315 feet. Bounds of the southwestern corner of the section of Central Park north of the 97th Street Transverse indicated. Provides detailed depiction of topographic features and land divisions and ownership within Blocks 684-687 and 798-801.

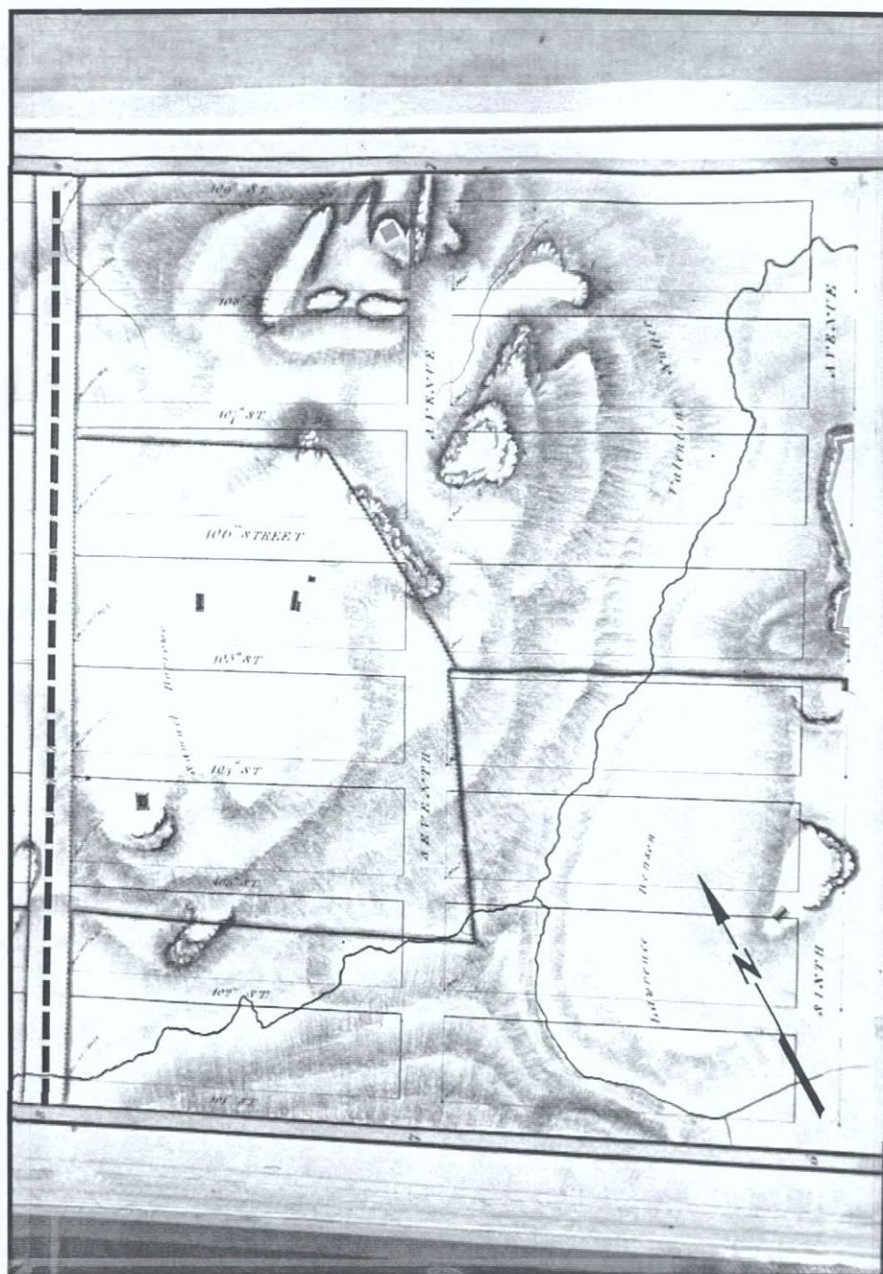


Illustration 44. Randel, John. The City of New York. 1819-20. Scale (approx.): 1 inch = 435 feet. A portion of the western boundary of the section of Central Park north of the 97th Street Transverse indicated. Provides detailed depiction of topographic and structural features and land divisions and ownership within Blocks 688-695 and 802-809.

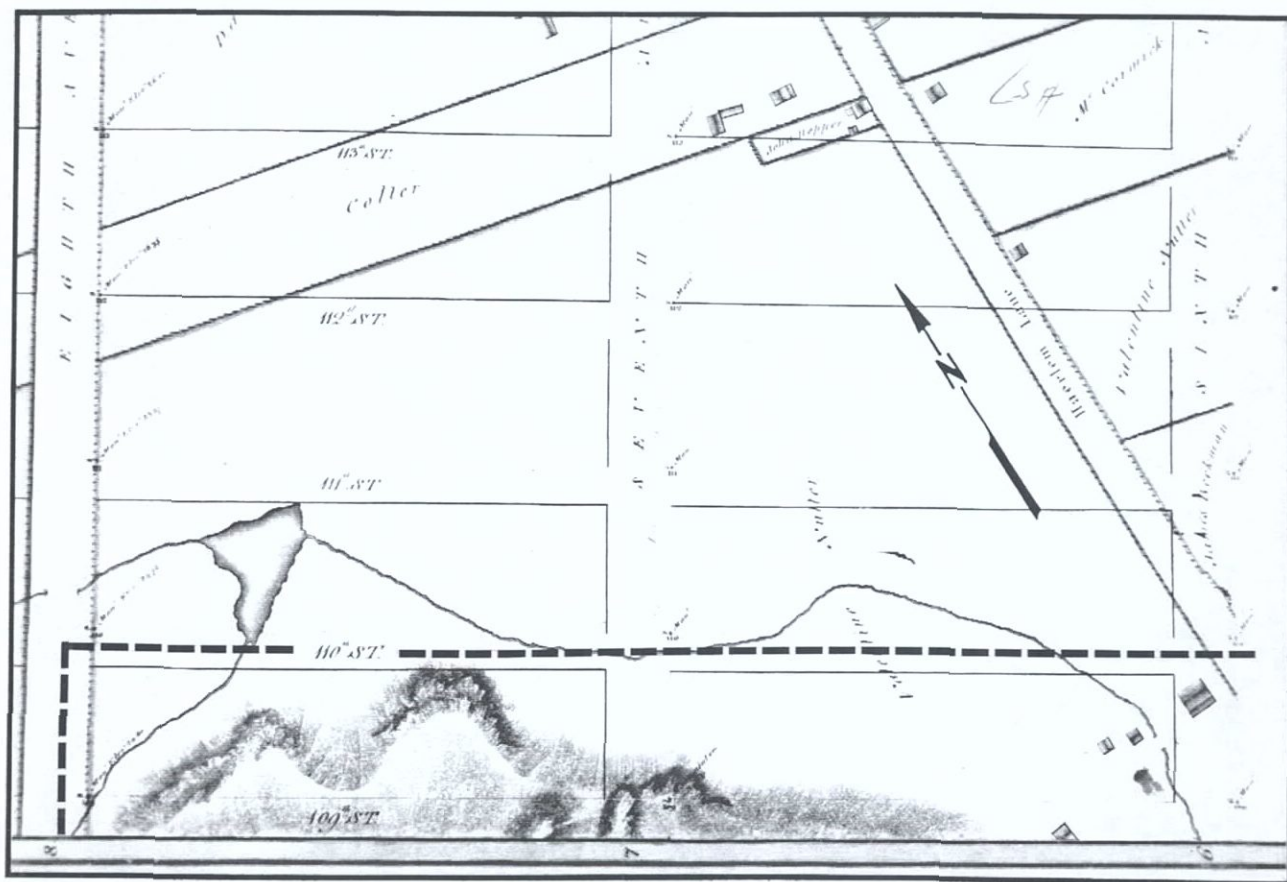


Illustration 45. Randel, John. The City of New York. 1819-20. Scale (approx.): 1 inch = 300 feet. Bounds of the northwestern corner of the section of Central Park north of the 97th Street Transverse indicated. Provides detailed depiction of topographic and structural features and land divisions and ownership within Blocks 696 and 810.

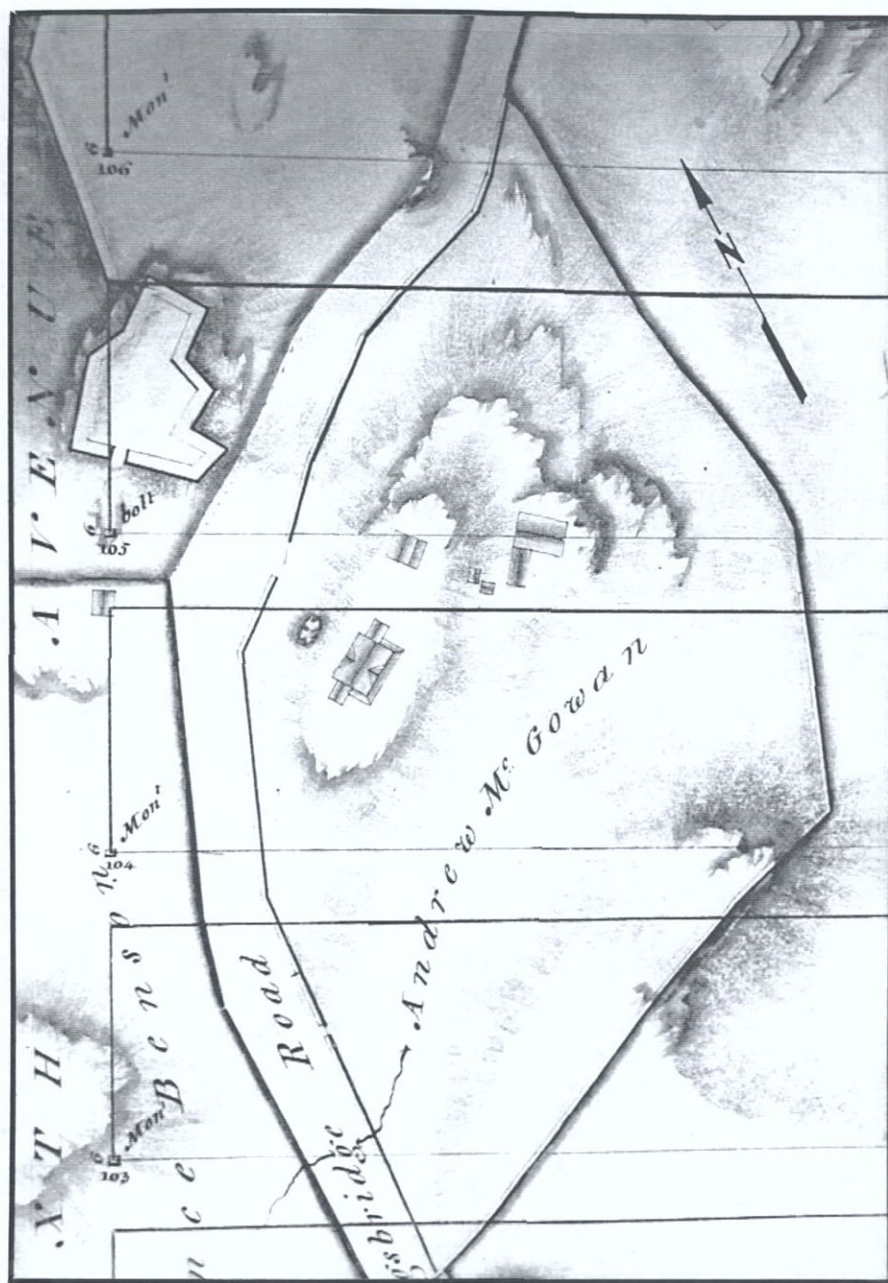


Illustration 46. Randel, John. The City of New York. 1819-20. Scale (approx.): 1 inch = 155 feet. The McGown's Tavern [589-12] property.

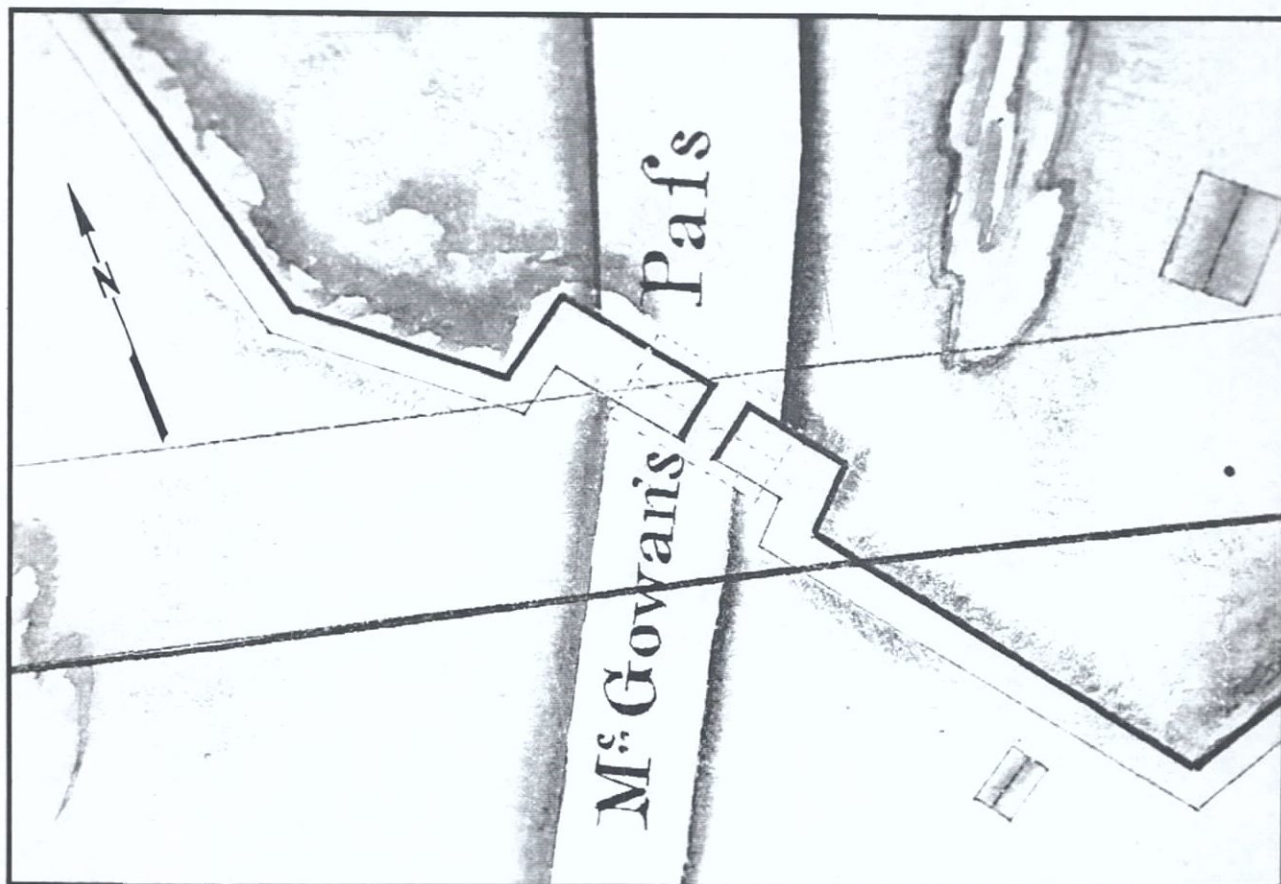


Illustration 47. Randel, John. The City of New York. 1819-20. Scale (approx.): 1 inch = 85 feet. "McGowan's" (McGown's) Pass.

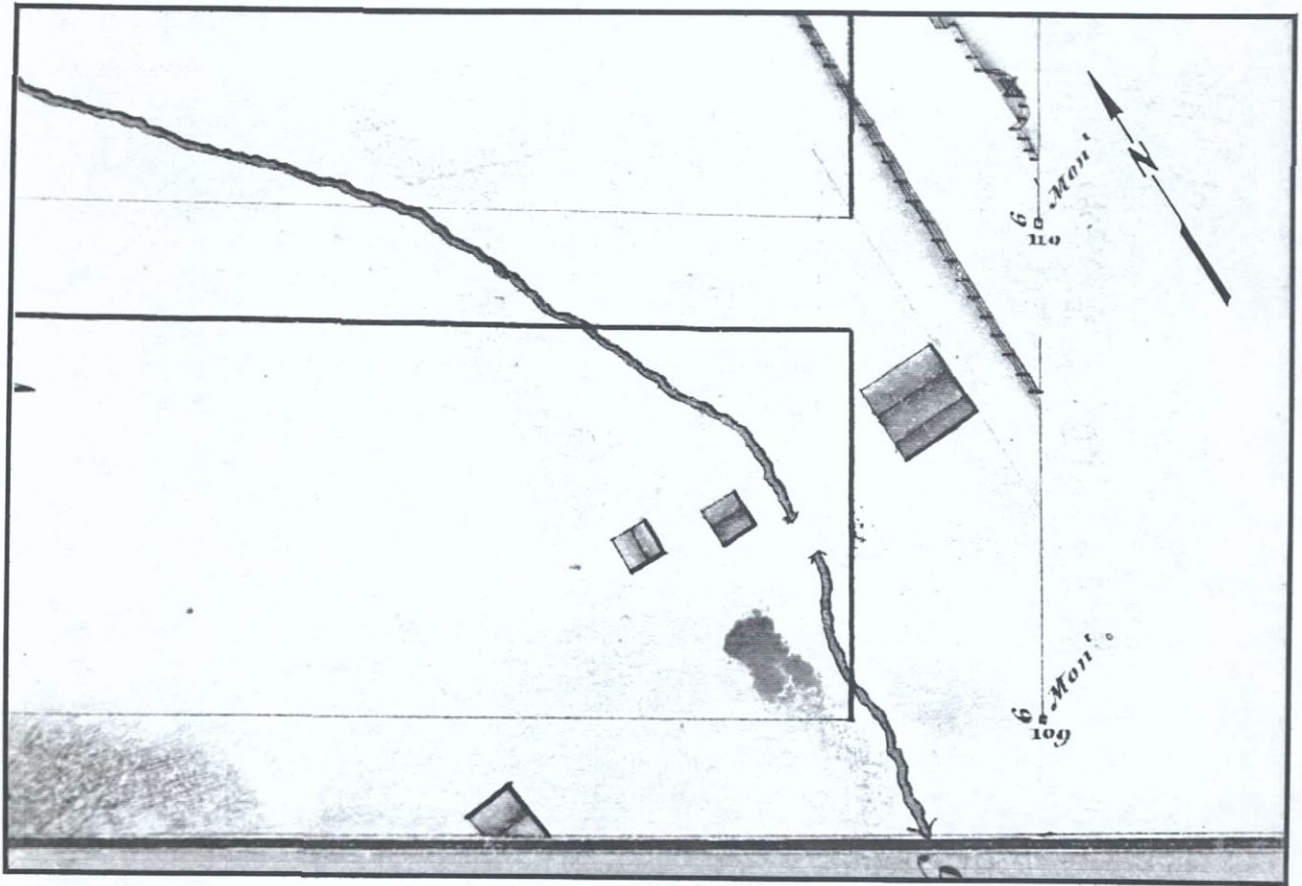


Illustration 48. Randel, John. The City of New York. 1819-20. Scale (approx.): 1 inch = 100 feet. The Nutter House [696-2] property.

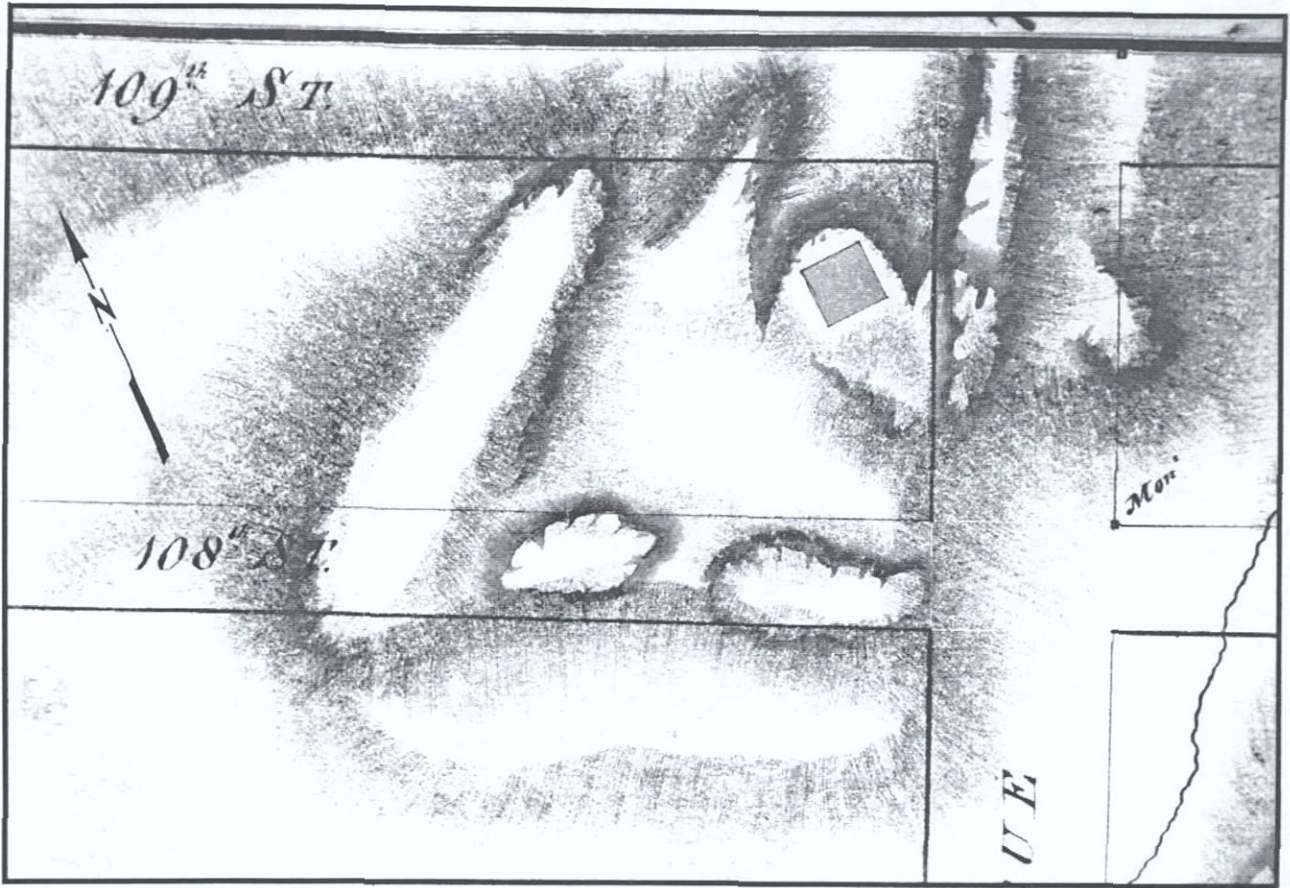


Illustration 49. Randel, John. The City of New York. 1819-20. Scale (approx.): 1 inch = 105 feet. The Blockhouse [809-2] that still stands at the edge of the heights in the northwestern corner of Central Park.



Illustration 50. Topographical Map of the City and County of New-York. 1836 (referred to in map checklists in Appendix D as Colton 1836). Scale (approx.): 1 inch = 1310 feet. Bounds of Central Park north of the 97th Street Transverse outlined.






Illustration 51. [View of the Mount St. Vincent Academy]. c. 1849.  
View looking east at the Mount St. Vincent Academy [589-12].

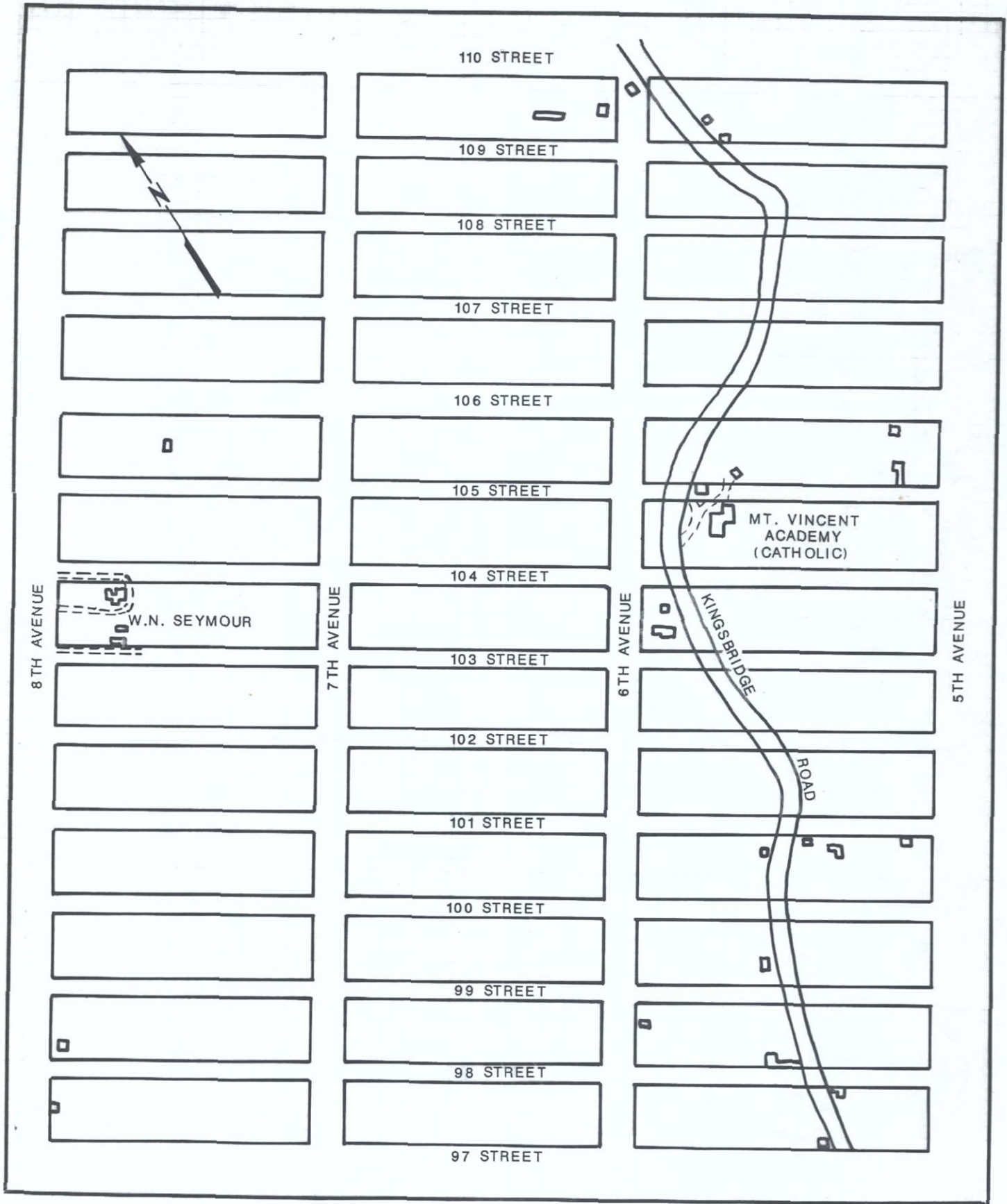


Illustration 52. Jones, H.A. Map of That Part of the City and County of New-York North of 50th St. 1851. Scale (approx.): 1 inch = 400 feet. Depicts the blocks that were soon to make up that portion of Central Park to the north of 97th Street.

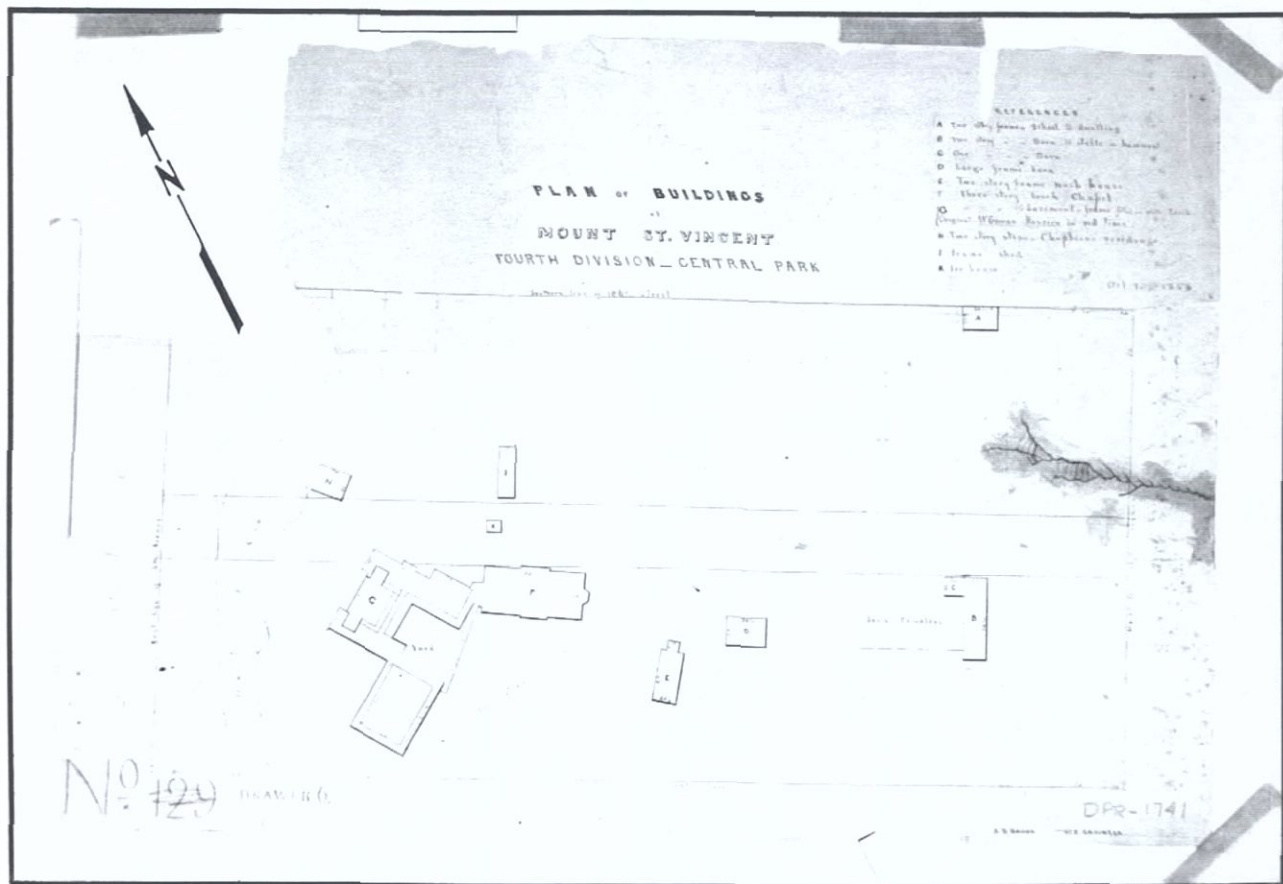


Illustration 57. Bacon, J.B. Plan of Buildings at Mount St. Vincent. 1856. Scale (approx.): 1 inch = 185 feet. Provides detailed depiction of the structures within Blocks 589 and 590.

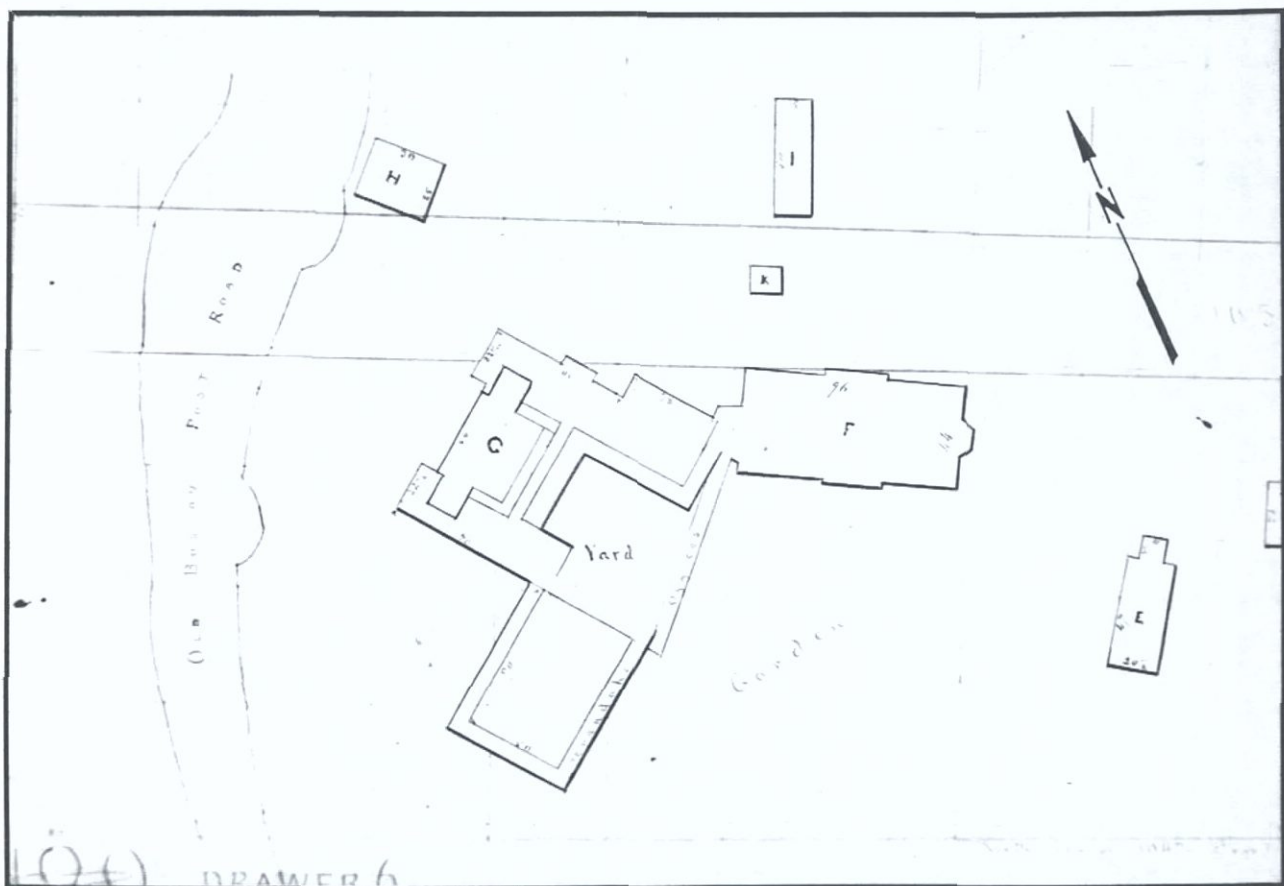


Illustration 58. Bacon, J.B. Plan of Buildings at Mount St. Vincent. 1856. Scale (approx.): 1 inch = 80 feet. Detail of the buildings within the core of the Mount St. Vincent complex (Blocks 589 and 590).

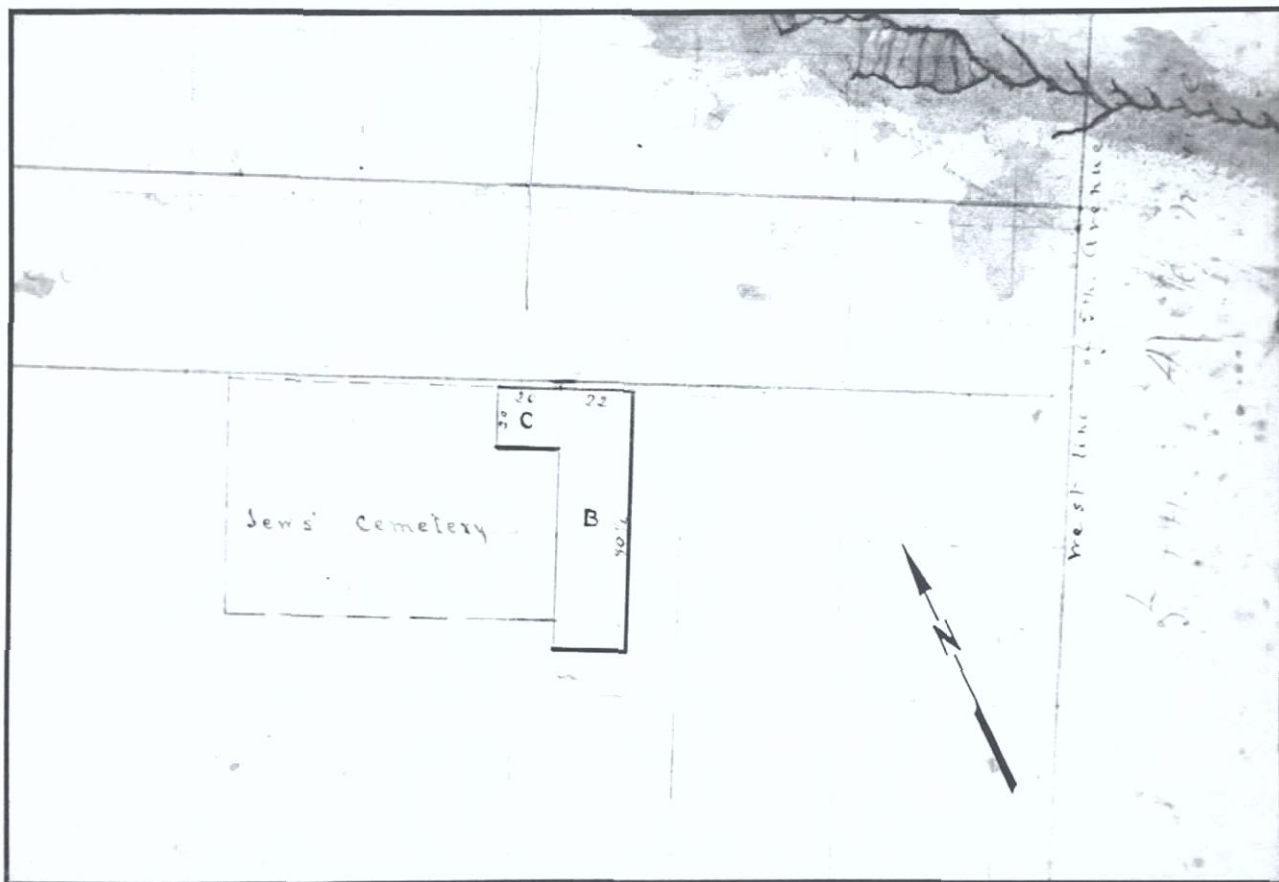


Illustration 59. Bacon, J.B. Plan of Buildings at Mount St. Vincent. 1856. Scale (approx.): 1 inch = 60 feet. Detail of the "Jew's Cemetery" [589-4] and associated buildings.




Illustration 60. View from Mount Prospect (Central Park) looking East.  
1857. View looking east from the Great Hill at the Mount St. Vincent complex.



Illustration 61. Map of the Central Park. 1859.  
 From Second Annual Report of the Board of Commissioners  
 of the Central Park 1859. Scale (approx.): 1 inch =  
 575 feet. The Park above Transverse Road No. 4 (the 97th  
 Street Transverse) represented.

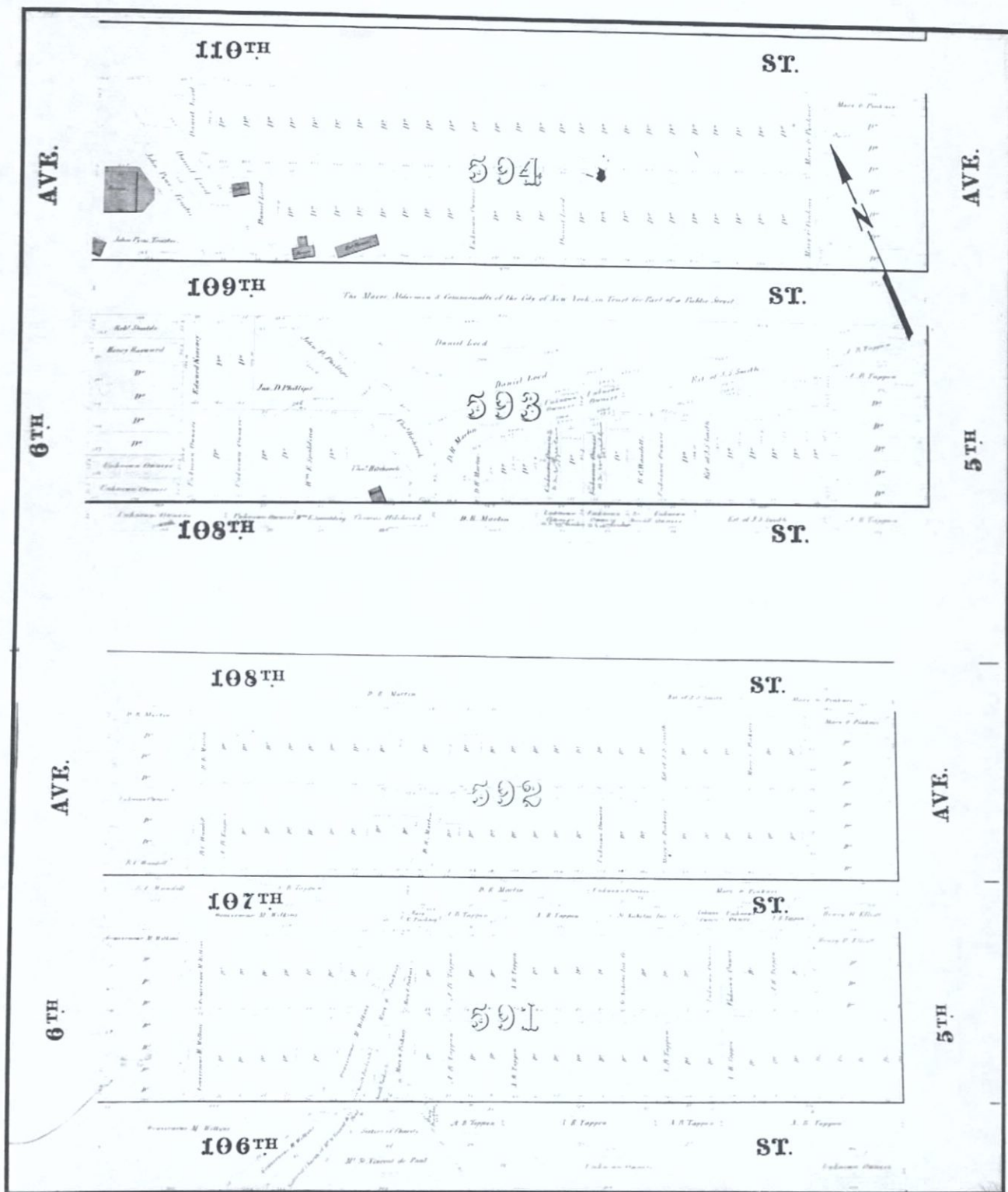


Illustration 62. Bagley, John. Damage Maps - Central Park Extension. 1860. Scale (approx.): 1 inch = 160 feet. Provides detailed depiction of structural features and land divisions and ownership within Blocks 591-594.



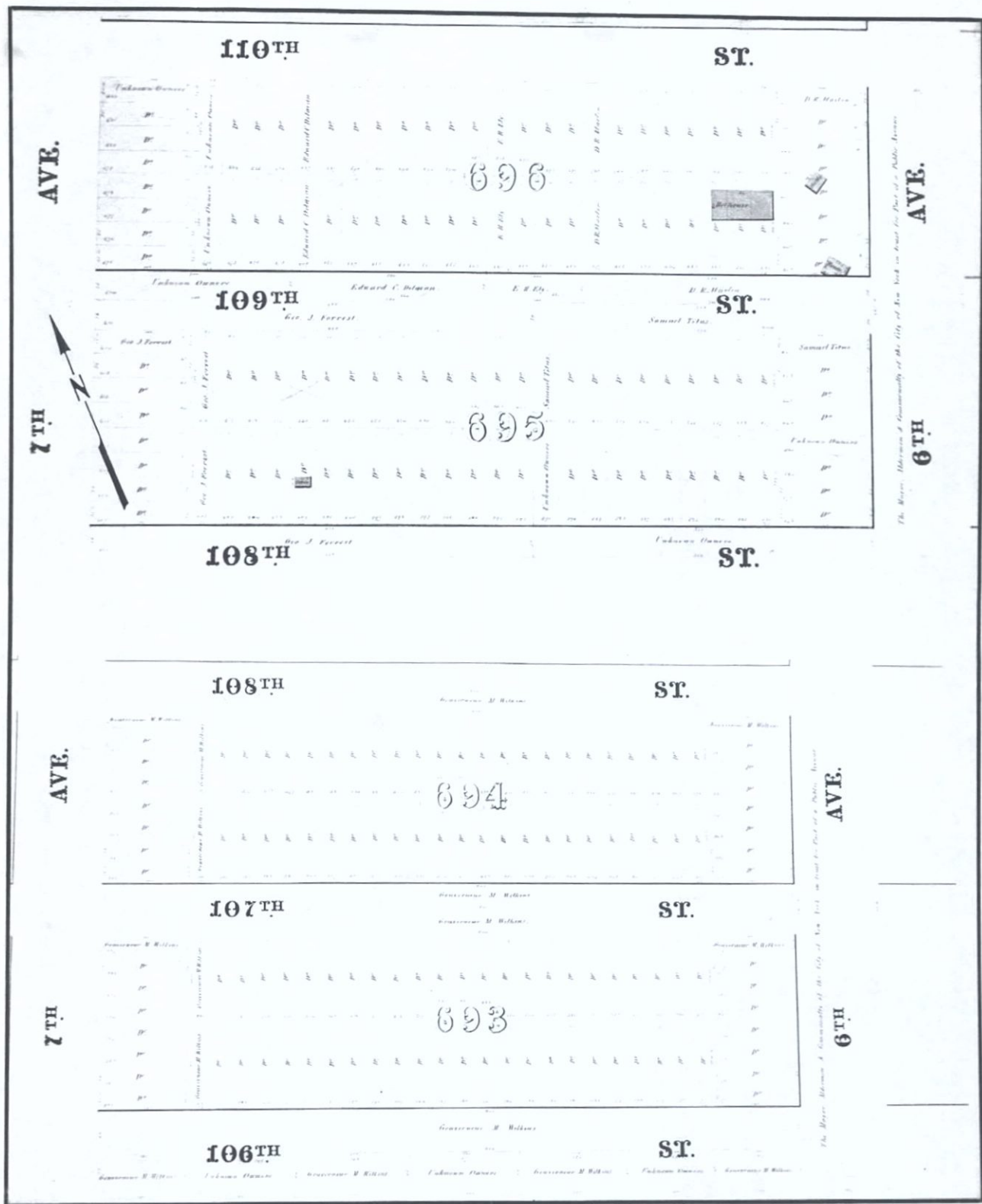


Illustration 63. Bagley, John. Damage Maps - Central Park Extension. 1860. Scale (approx.): 1 inch = 160 feet. Provides detailed depiction of structural features and land divisions and ownership within Blocks 693-696.

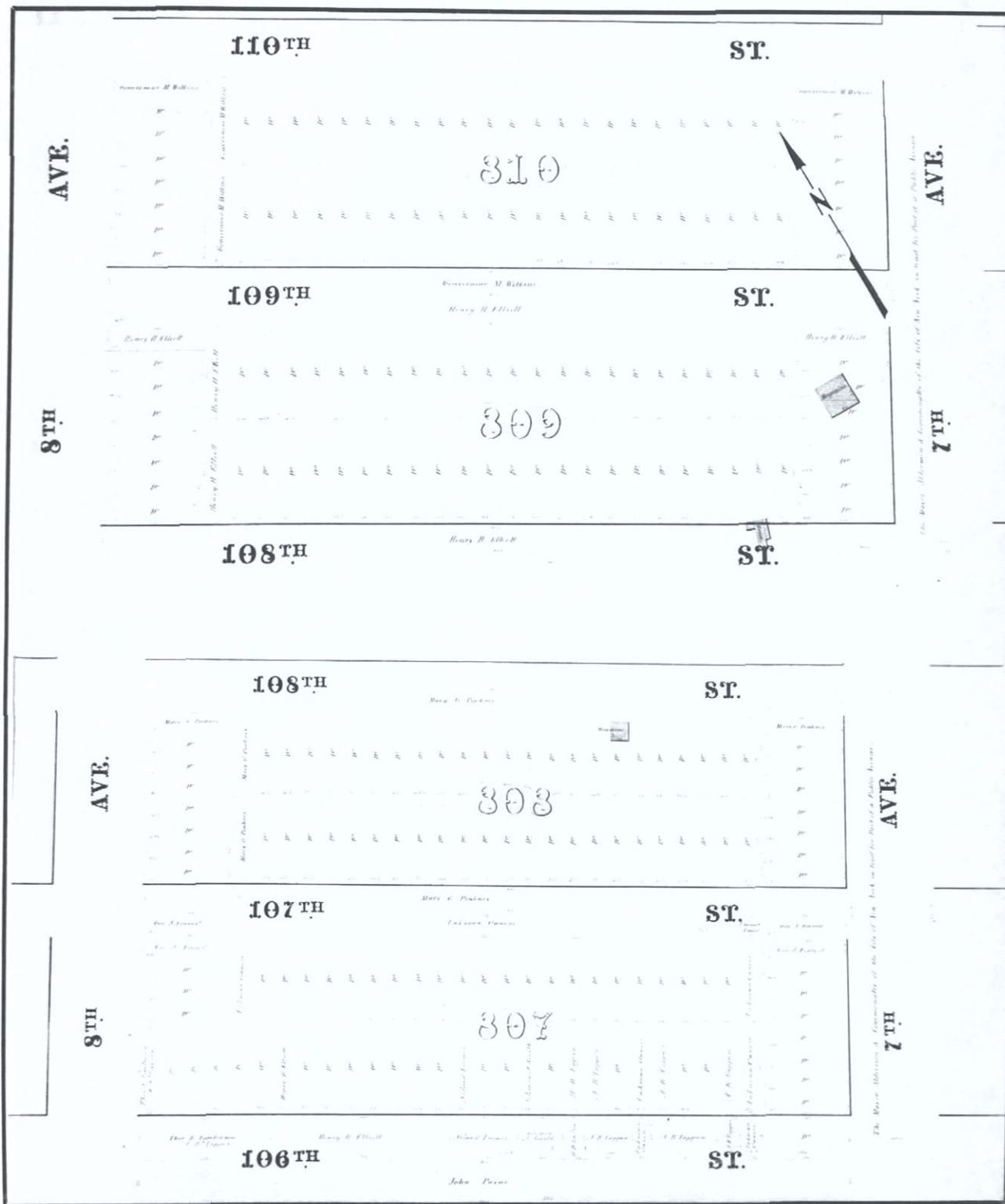


Illustration 64. Bagley, John. Damage Maps - Central Park Extension. 1860. Scale (approx.): 1 inch = 160 feet. Provides detailed depiction of structural features and land divisions and ownership within Blocks 807-810.

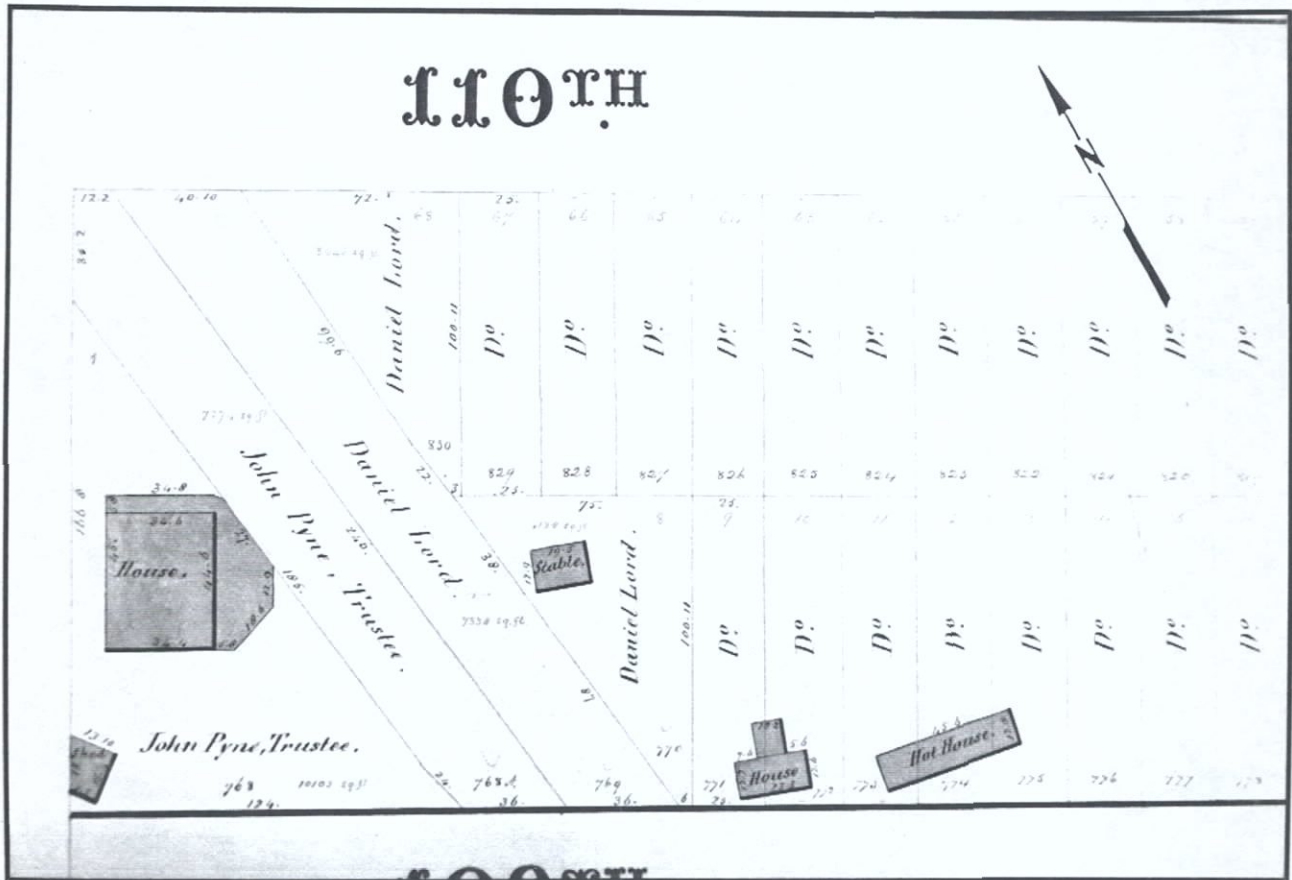


Illustration 65. Bagley, John. Damage Maps - Central Park Extension. 1860. Scale (approx.): 1 inch = 60 feet. Detail of the relocated Nutter House [594-7] and other structures within Block 594.

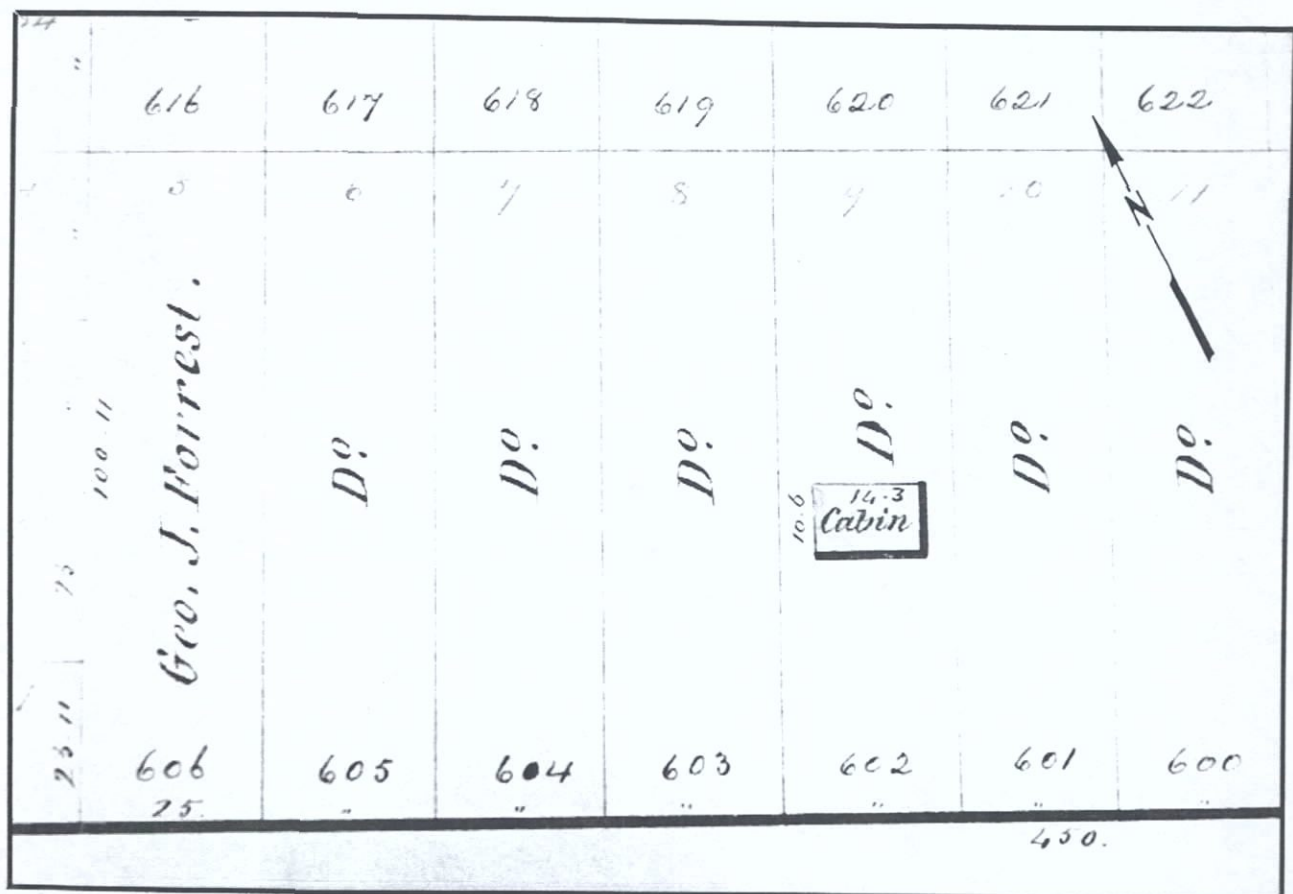


Illustration 66. Bagley, John. Damage Maps - Central Park Extension. 1860. Scale (approx.): 1 inch = 30 feet. Detail of the Forrest Cabin [695-2].

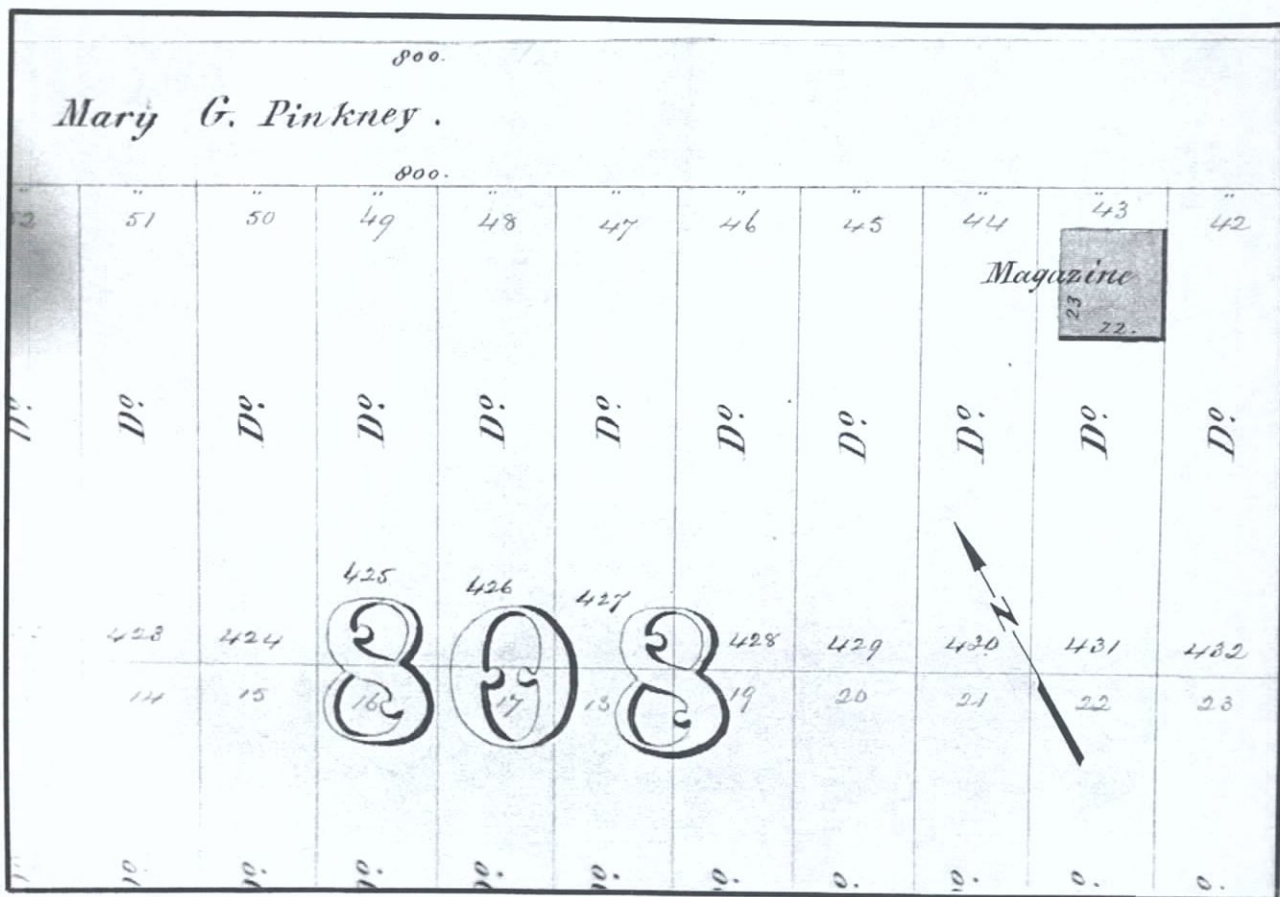


Illustration 67. Bagley, John. Damage Maps - Central Park Extension. 1860. Scale (approx.): 1 inch = 40 feet. Detail of the new Magazine [808-1] on the land of Mary G. Pinckney.

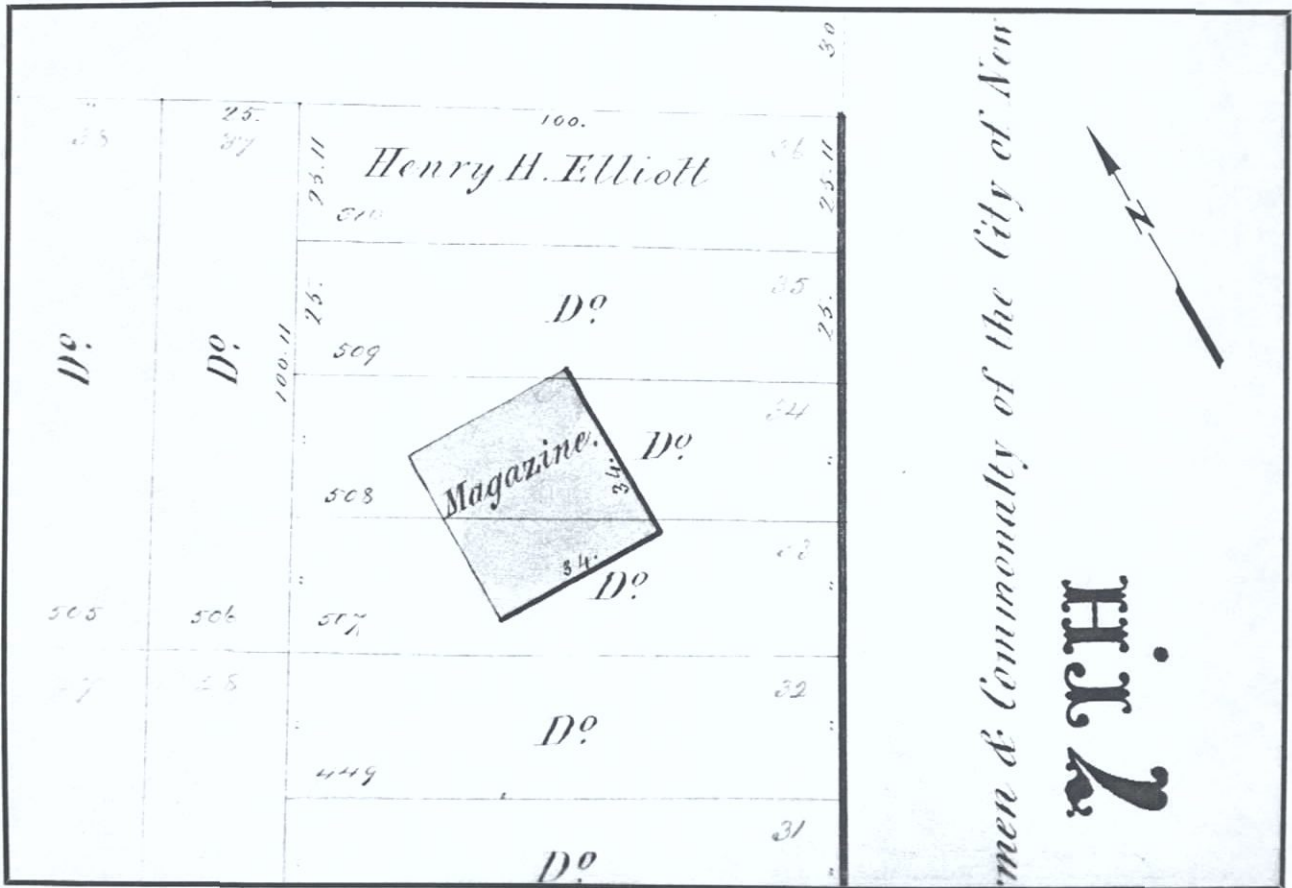


Illustration 68. Bagley, John. Damage Maps - Central Park Extension. 1860. Scale (approx.): 1 inch = 35 feet. Detail of the Blockhouse [809-2] that still stands in the northwestern corner of the Park indicating its use as a "Magazine".

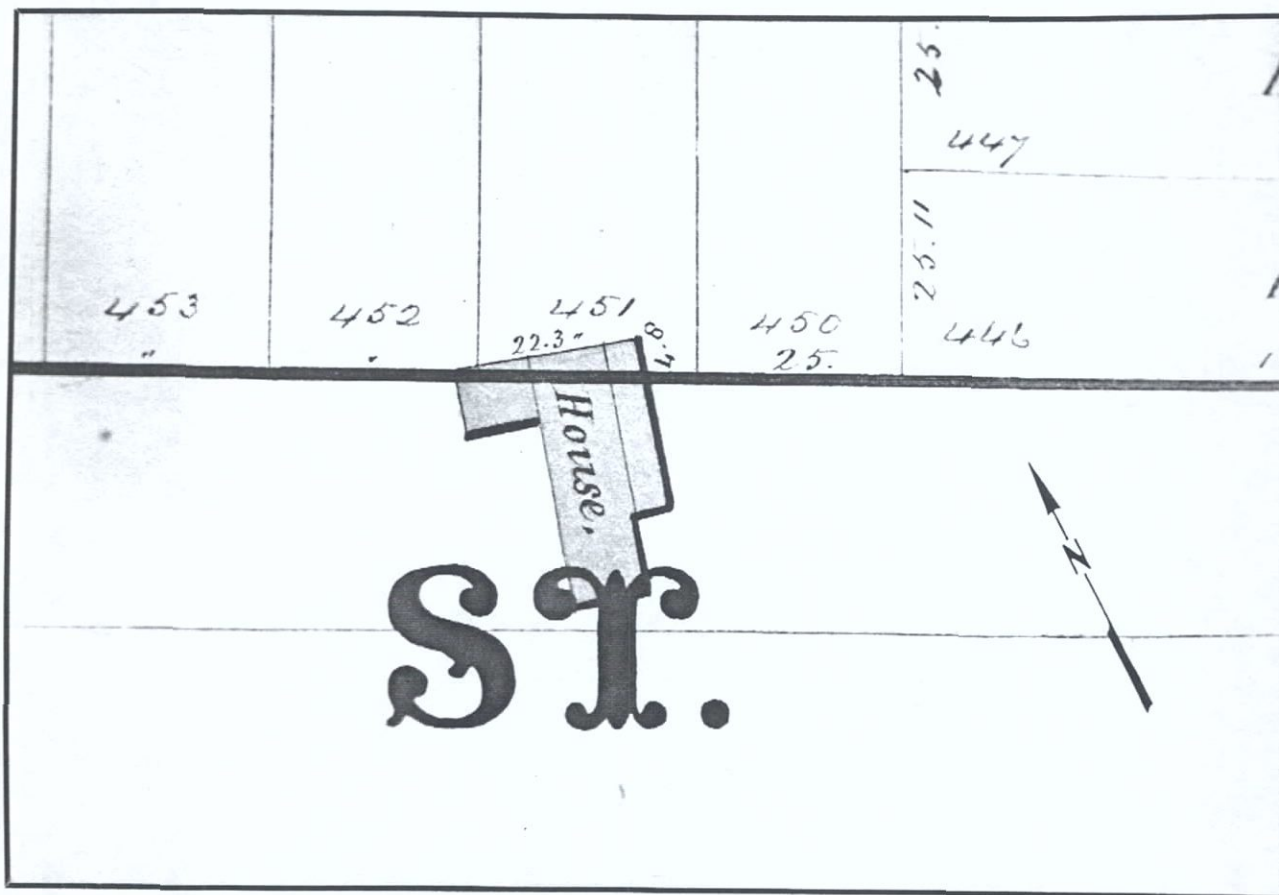


Illustration 69. Bagley, John. Damage Maps - Central Park Extension. 1860.  
 Scale (approx.): 1 inch = 20 feet. Detail of the Elliott House [809-3].



Illustration 70. M'Gowan's Pass in 1860. 1860. From Lossing 1868:975.  
The remains of Fort Clinton [591-3] are visible in the left background.





REMAINS OF BLOCK-HOUSE OVERLOOKING HARLEM PLAINS IN 1860.†

Illustration 71. Remains of Block-House Overlooking Harlem Plains in 1860. 1860. From Lossing 1868:975. This view shows the original entry near the western end of the south face of the Blockhouse [809-2].

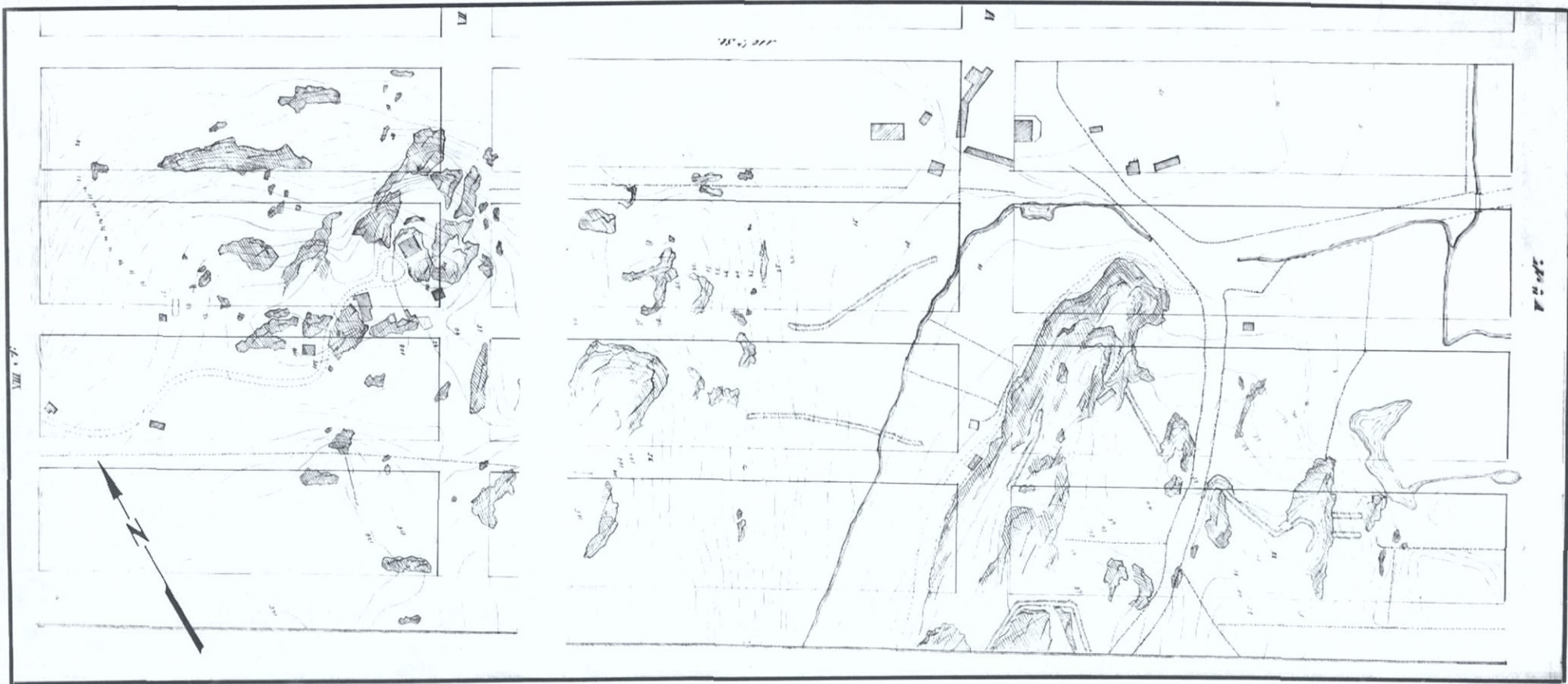


Illustration 72. [Topographical map of Central Park extension from 106th to 110th Streets & from V to VIII Ave.] c. 1860a (referred to in map checklists in Appendix D as Unnamed Topo c. 1860a). Scale (approx.): 1 inch = 270 feet. Provides detailed depiction of topographic and structural features within the section of Central Park between 106th and 110th Streets.

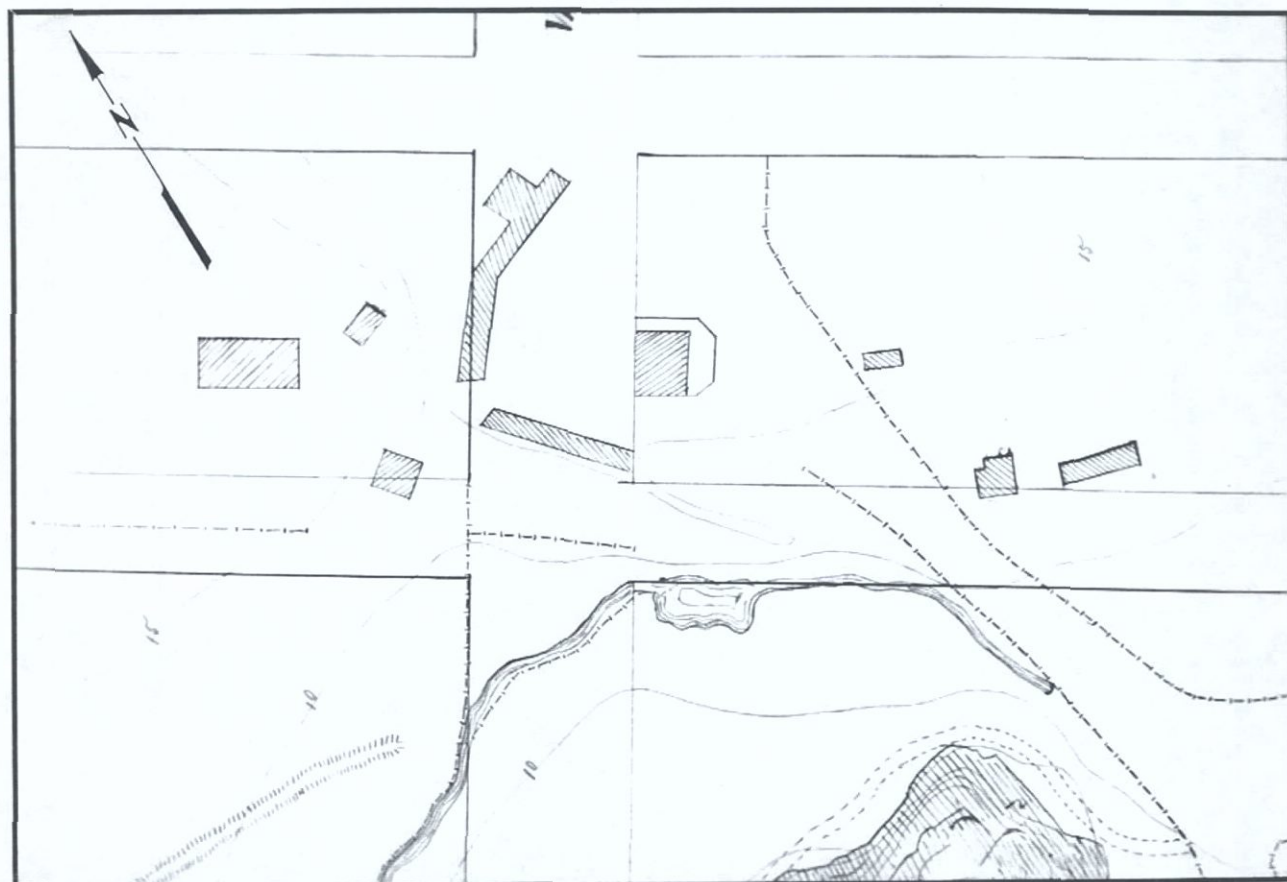


Illustration 73. [Topographical map of Central Park extension from 106th to 110th Streets & from V to VIII Ave.] c. 1860a. Scale (approx.): 1 inch = 115 feet. Detail showing the relocated Nutter House [594-7] property.

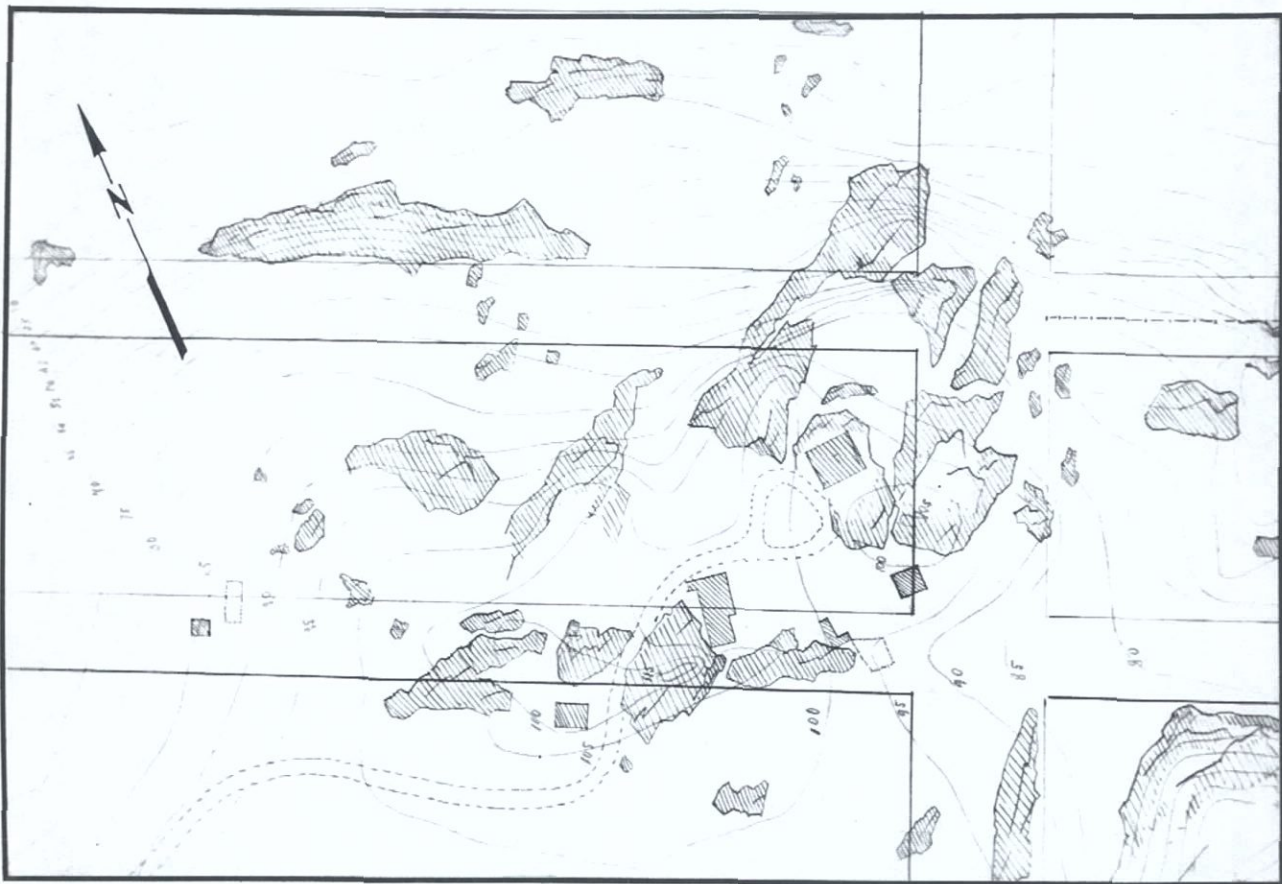


Illustration 74. [Topographical map of Central Park extension from 106th to 110th Streets & from V to VIII Ave.] c. 1860a. Scale (approx.): 1 inch = 145 feet. Detail showing the Blockhouse [809-2] still standing in the northwestern corner of the Park and the other buildings in the immediate vicinity.

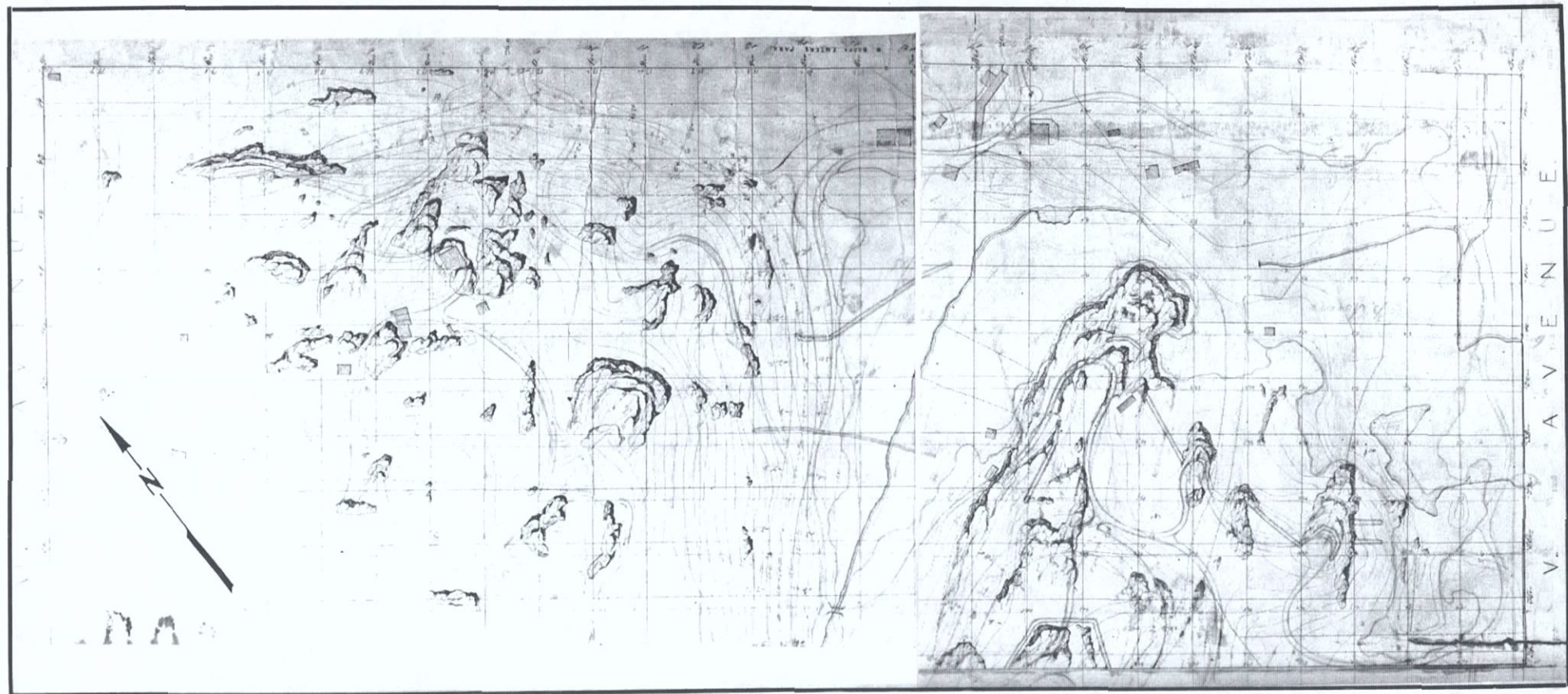


Illustration 75. Topographical Map of Central Park Extension from 106th to 110th Streets & from V to VIII Ave. c. 1860 (referred to in map checklists in Appendix D as Unnamed Topo c. 1860b). Scale (approx.): 1 inch = 270 feet. Provides detailed depiction of topographic and structural features within the section of Central Park between 106th and 110th Streets.

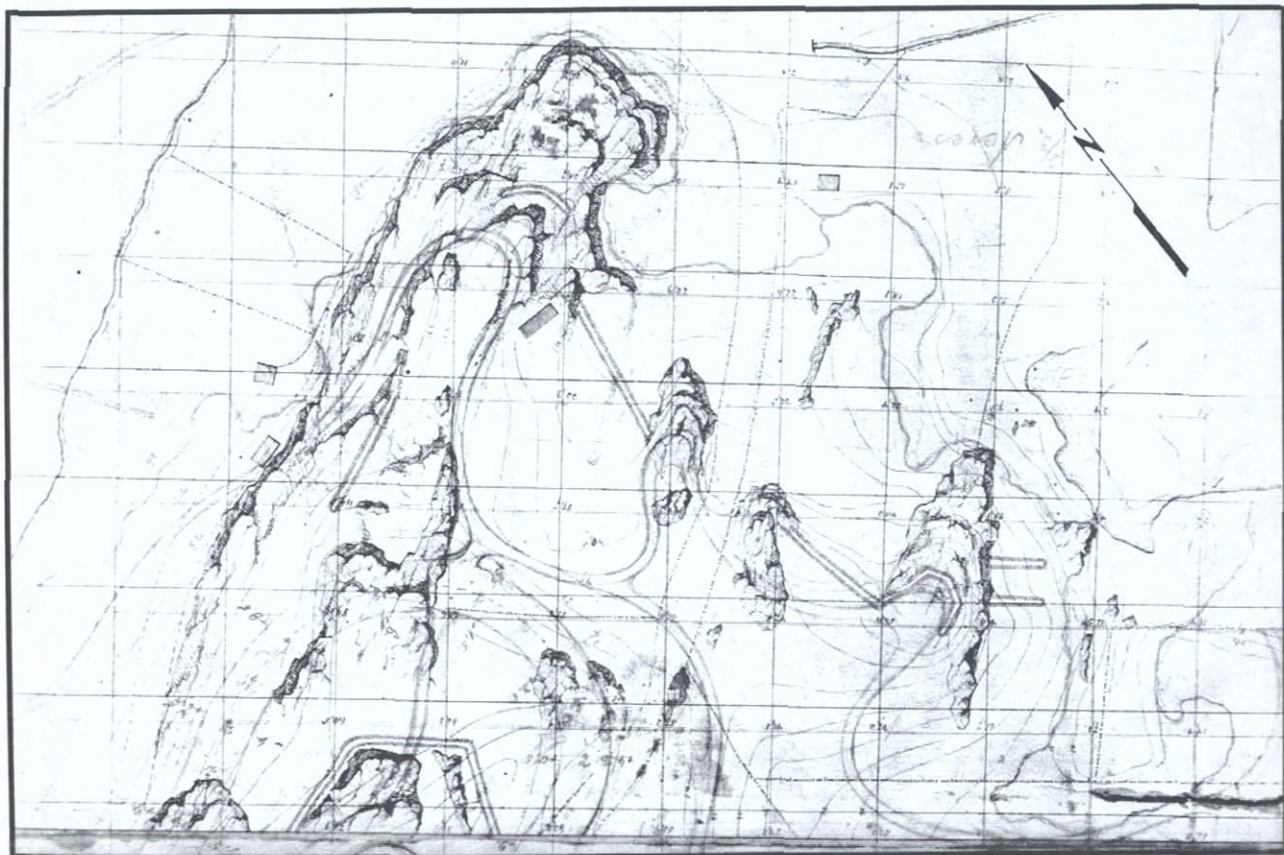


Illustration 76. Topographical Map of Central Park Extension from 106th to 110th Streets & from V to VIII Ave.] c. 1860. Scale (approx.): 1 inch = 165 feet. Detail showing the remains of Fort Fish [590-13], Fort Clinton [591-3], Nutter's Battery [592-6], and associated earthworks.

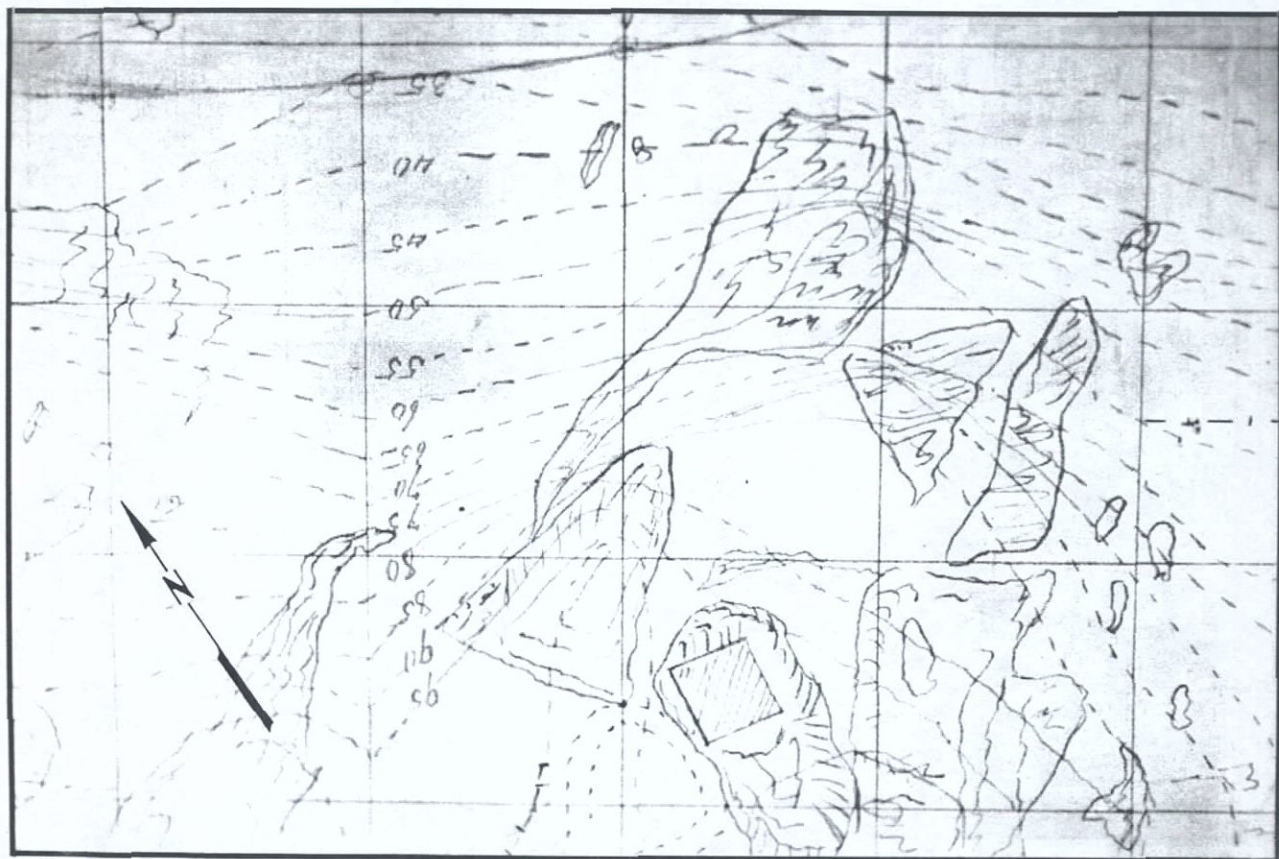


Illustration 77. [Topographical map of Central Park extension from 106th to 110th Streets & from V to VIII Ave.] c. 1860b. Scale (approx.): 1 inch = 75 feet. Detail showing the Blockhouse [809-2] still standing in the north-western corner of the Park and the topography in its immediate vicinity.




Illustration 78. [Mount St. Vincent Academy]. 1861. From Valentine 1861.  
View looking north at the Mount St. Vincent Academy [589-12] and Chapel [589-8].






Illustration 79. [Mount St. Vincent Academy]. c. 1861. View looking northwest at the Mount St. Vincent Academy [589-12] and Chapel [589-8] and several associated outbuildings.

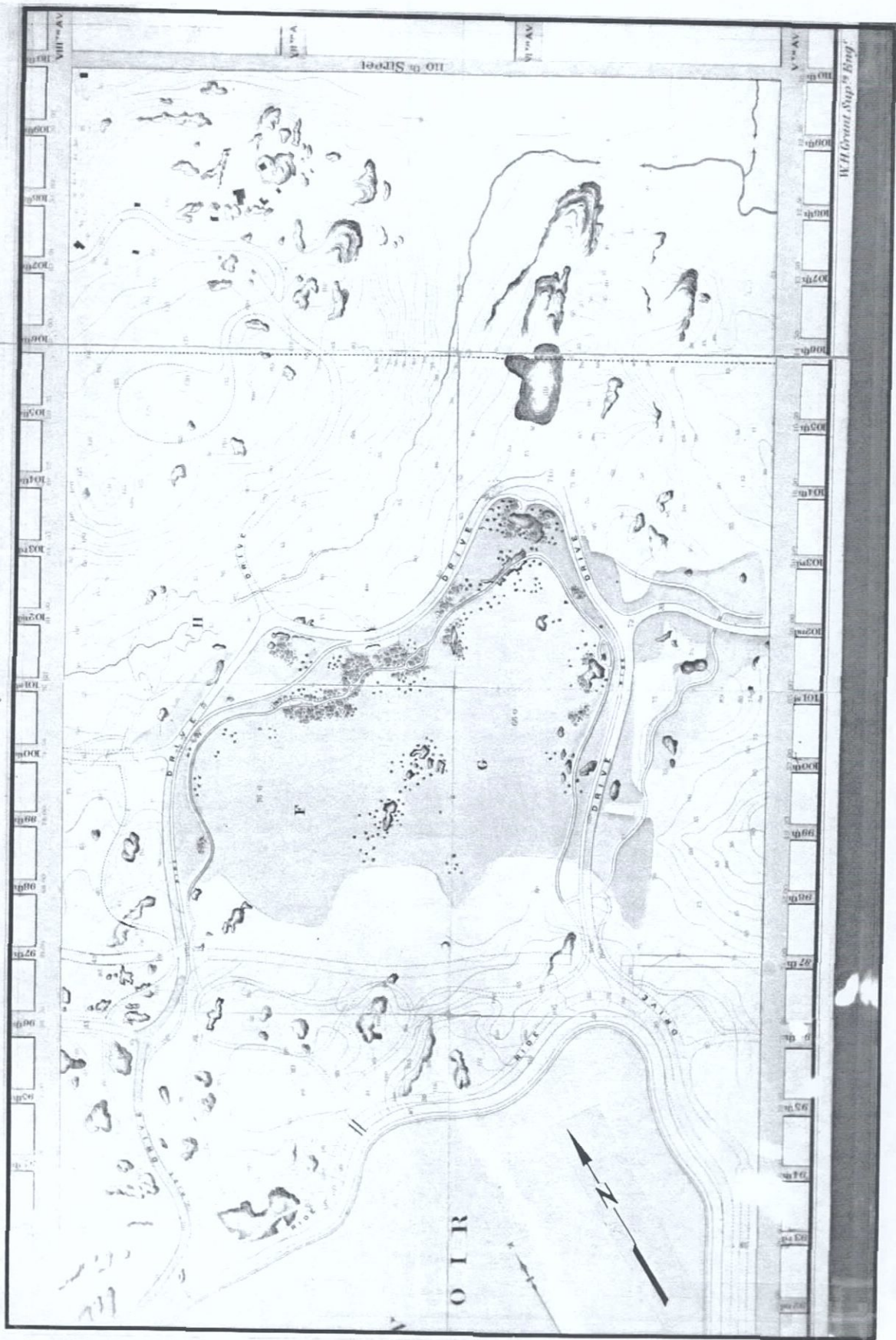


Illustration 80. Map of the Central Park. 1862. From Fifth Annual Report of the Board of Commissioners of the Central Park 1862. Scale (approx.): 1 inch = 550 feet. Depicts the Park above the 97th Street Transverse.




Illustration 81. Central Park. 1863. View looking north across the Park, with the section to the north of the 97th Street Transverse visible beyond the reservoirs.

U.S.A. GENL. HOSPITAL  
'MT. ST. VINCENT,'  
CENTRAL PARK, N.Y.

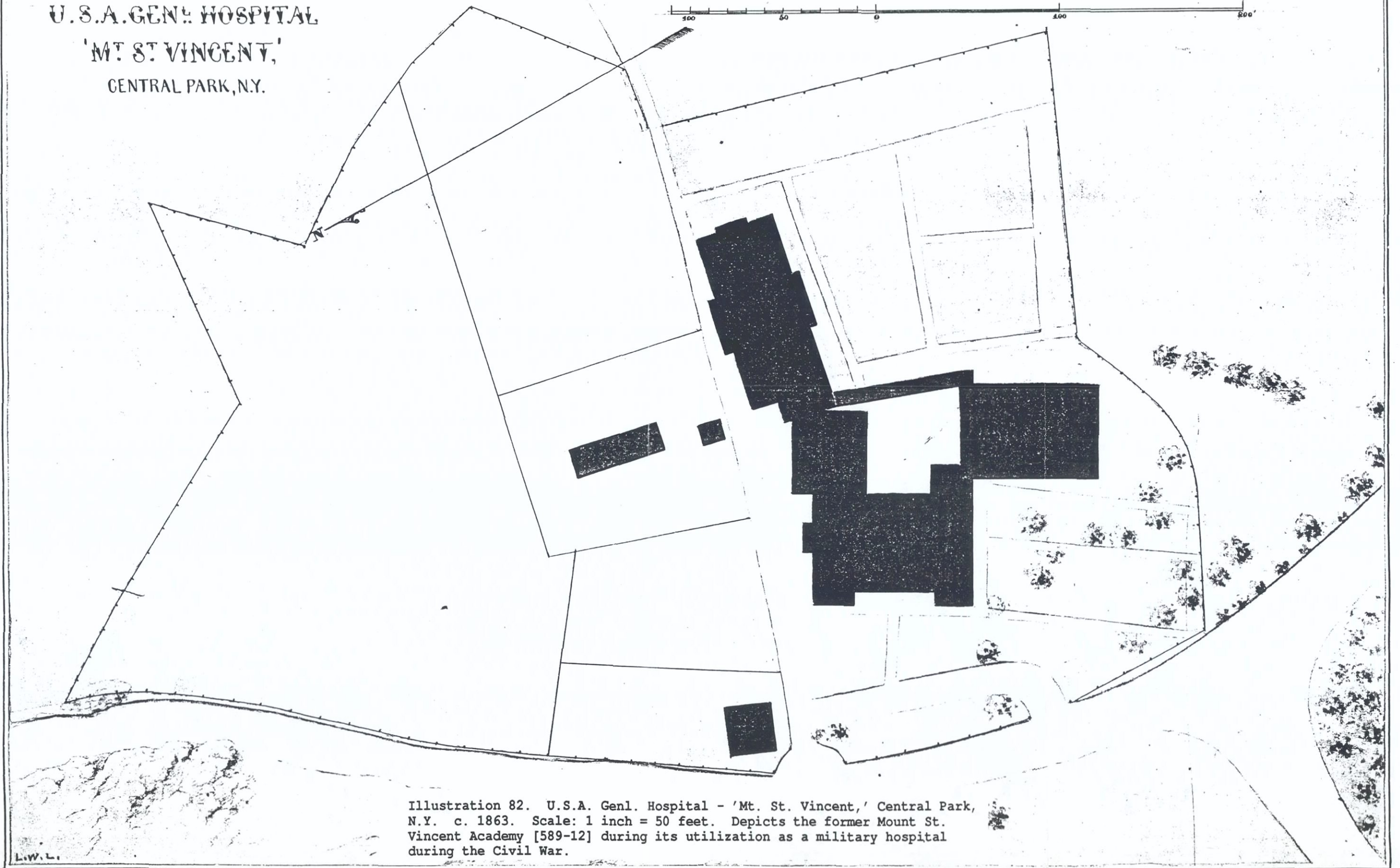
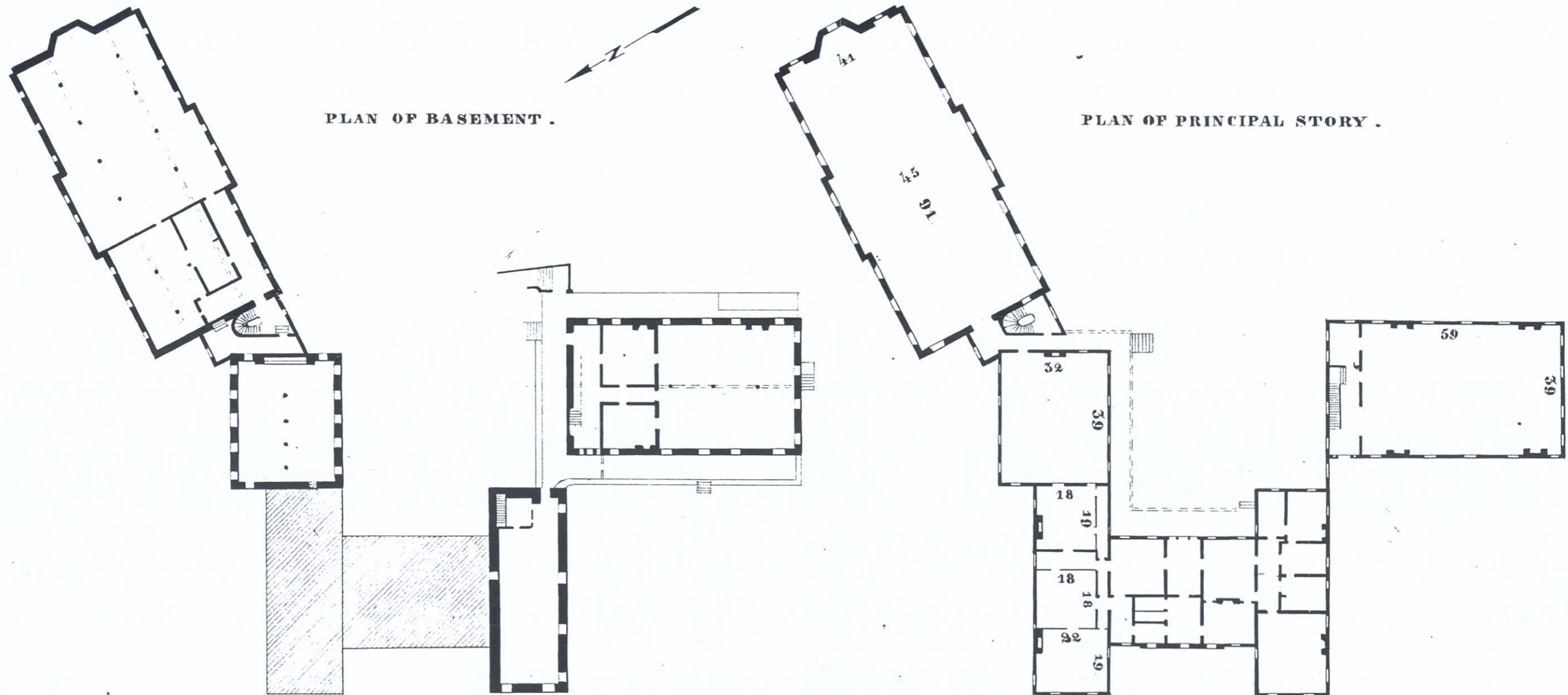


Illustration 82. U.S.A. Genl. Hospital - 'Mt. St. Vincent,' Central Park, N.Y. c. 1863. Scale: 1 inch = 50 feet. Depicts the former Mount St. Vincent Academy [589-12] during its utilization as a military hospital during the Civil War.

**MOUNT ST VINCENT HOSPITAL .**  
**CENTRAL-PARK, NEW YORK .**



PLAN OF BASEMENT .

PLAN OF PRINCIPAL STORY .

100 50 0 50 100 150'

Illustration 83. Mount St. Vincent Hospital, Central-Park, New-York.  
c. 1863. Scale: 1 inch = 32 feet. Exhibits the floor plans for the  
basement and first story of the former Mount St. Vincent Academy [589-12]  
and Chapel [589-8] buildings.

**MOUNT ST VINCENT HOSPITAL .  
CENTRAL-PARK, NEW-YORK .**



**PLAN OF SECOND STORY .**

**PLAN OF THIRD STORY .**

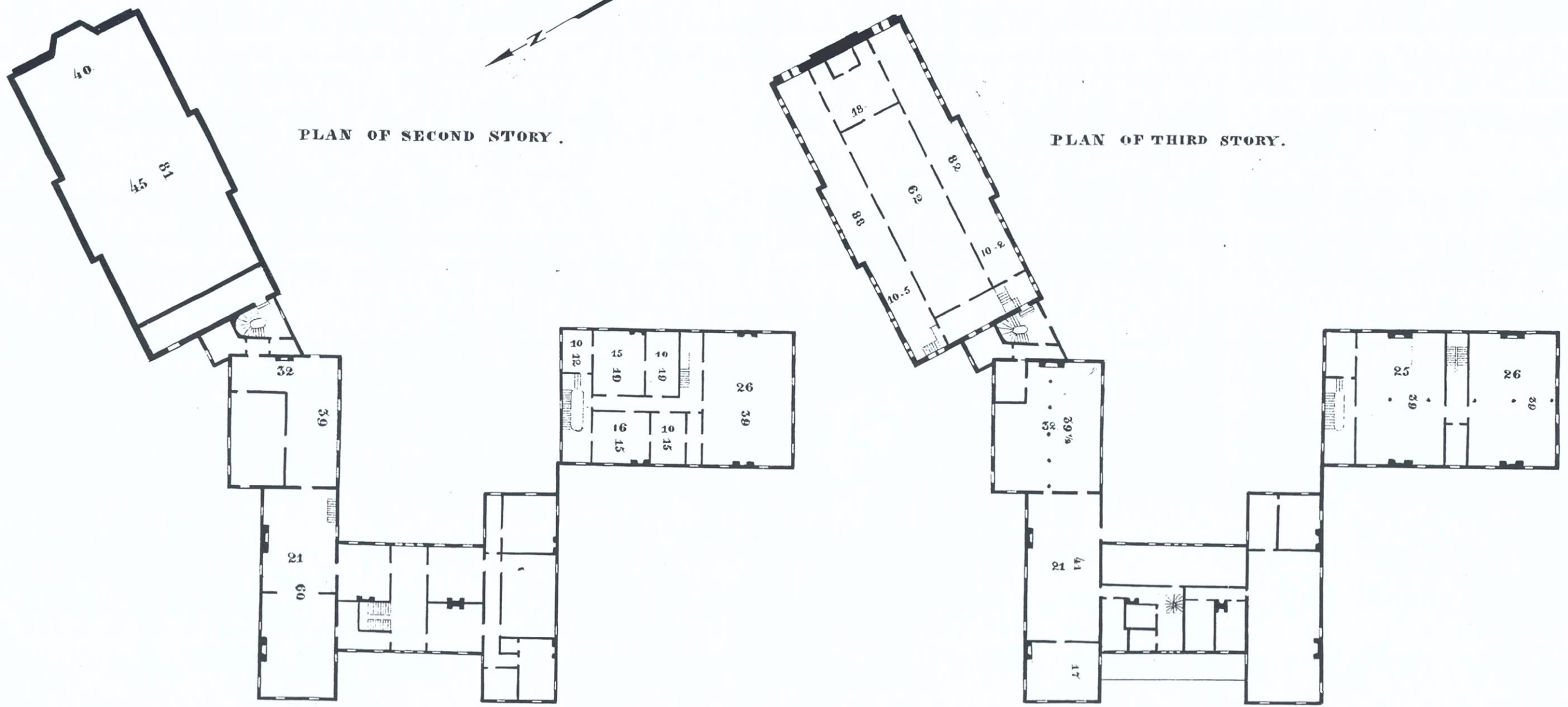


Illustration 84. Mount St. Vincent Hospital, Central-Park, New-York.  
c. 1863. Scale: 1 inch = 32 feet. Exhibits the floor plans for the  
second and third stories of the former Mount St. Vincent Academy [589-12]  
and Chapel [589-8] buildings.



Illustration 85. Map of the Central Park. 1864. From Eighth Annual Report of the Board of Commissioners of the Central Park 1865. Scale (approx.): 1 inch = 655 feet. Depicts the Park above the 97th Street Transverse.

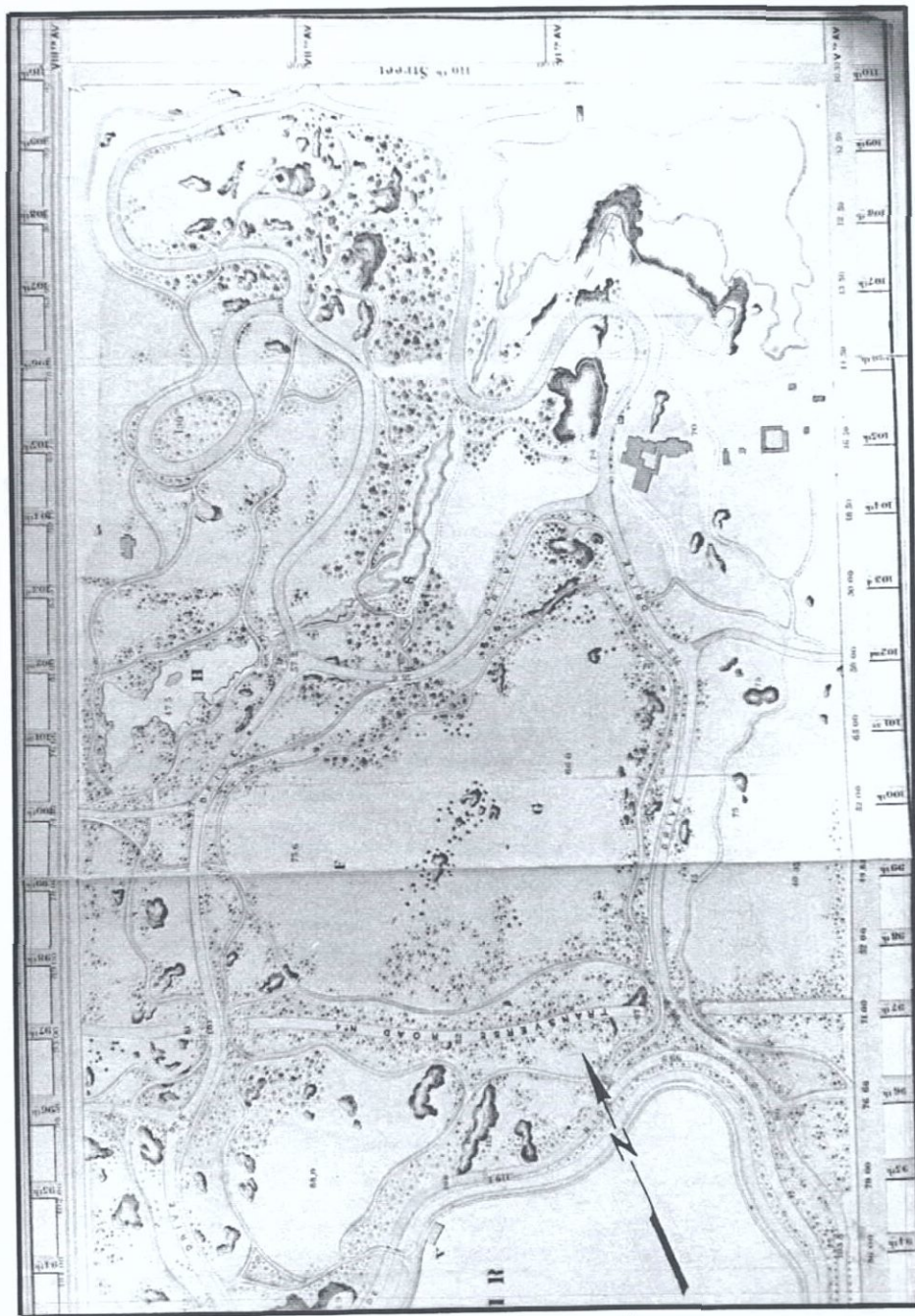


Illustration 86. Map of the Central Park. 1865. From Ninth Annual Report of the Board of Commissioners of the Central Park 1866. Scale (approx.): 1 inch = 655 feet. Depicts the Park above the 97th Street Transverse.







Illustration 87. Fort Fish on the Northside of Central Park. 1865.  
From Valentine 1865. View depicting the remains of Fort Fish [590-13].



LITH. OF MAJOR & KNAPP, 449 BROADWAY, N.Y.

FOR D.T. VALENTINE'S MANUAL, 1865.

OLD BASTION (1776)

ST. VINCENT'S CONVENT (Soldiers Home 1864)

TERMINUS of the MAIN DRIVE in Central Park, 110<sup>th</sup> St.

Illustration 88. Old Bastion (1776) - St. Vincent's Convent (Soldiers Home 1864) - Terminus of the Main Drive in Central Park, 110th St. 1865. From Valentine 1865. View looking southeast showing the remains of Fort Clinton [591-3] (misidentified as dating from the American Revolution) in the left background. The relocated Nutter House [594-7] is visible in the right foreground, with the Mount St. Vincent buildings [589-12] beyond.

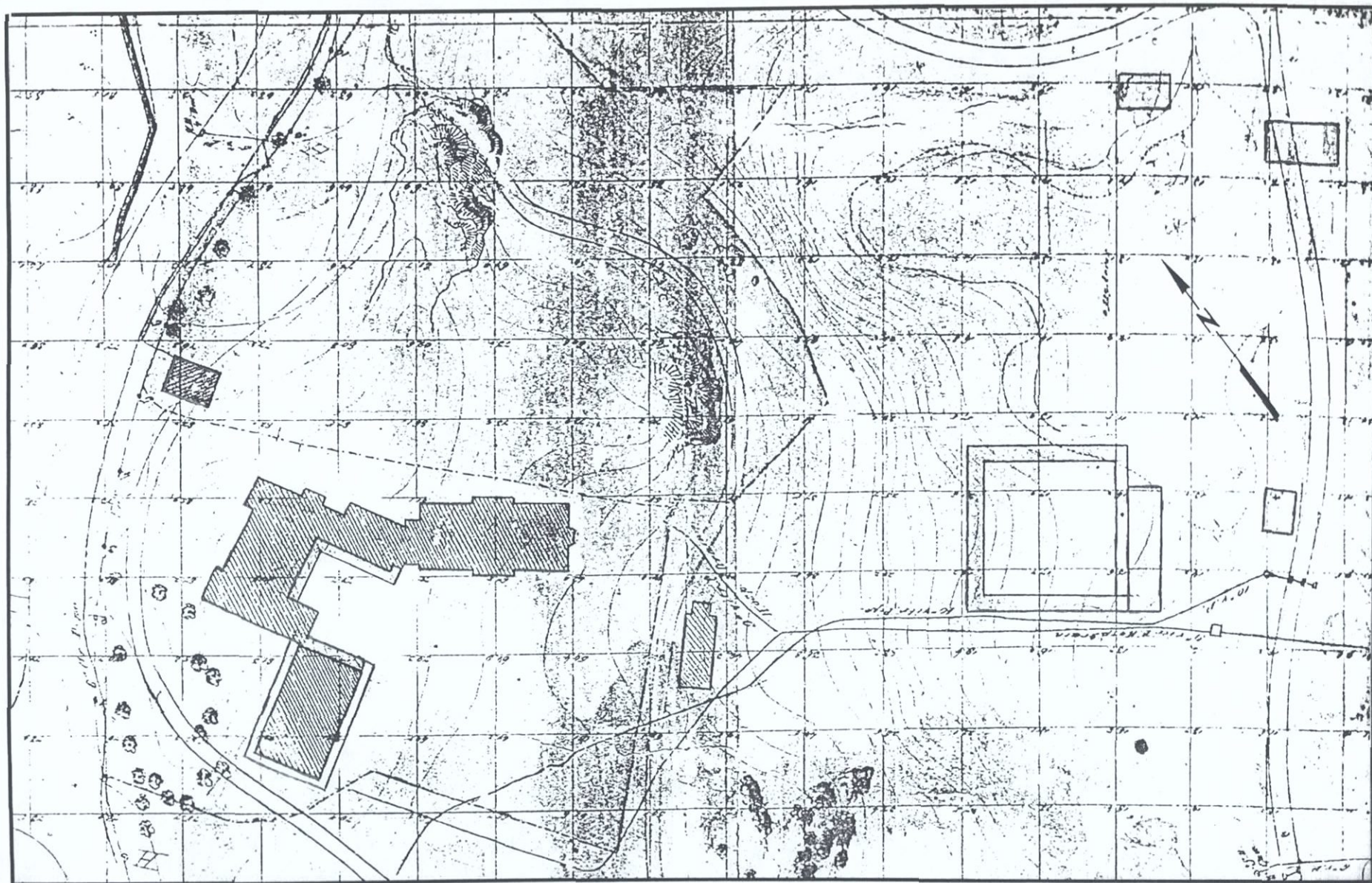


Illustration 89. [Topographic map of the northern section of Central Park]. c. 1865 (referred to in map checklists in Appendix D as Unnamed Topo c. 1865). Scale: 1 inch = 83 feet. Detail depicting the former Mount St. Vincent Academy [589-12] complex.

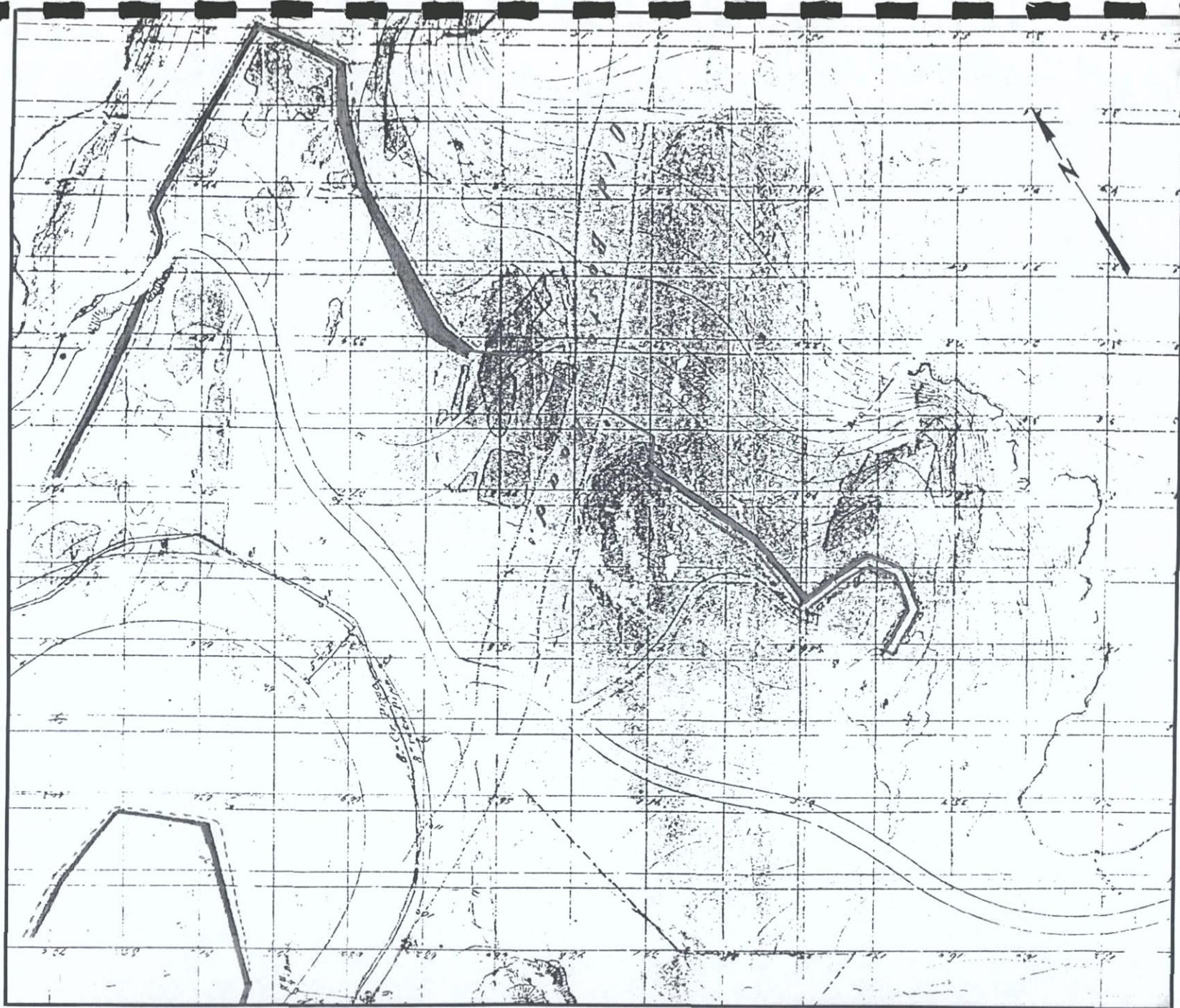


Illustration 90. [Topographic map of the northern section of Central Park]. c. 1865 (referred to in map checklists in Appendix D as Unnamed Topo c. 1865). Scale: 1 inch = 83 feet. Detail depicting the remains of Fort Fish [509-13], Fort Clinton [591-3], Nutter's Battery [592-6], and associated earthworks.

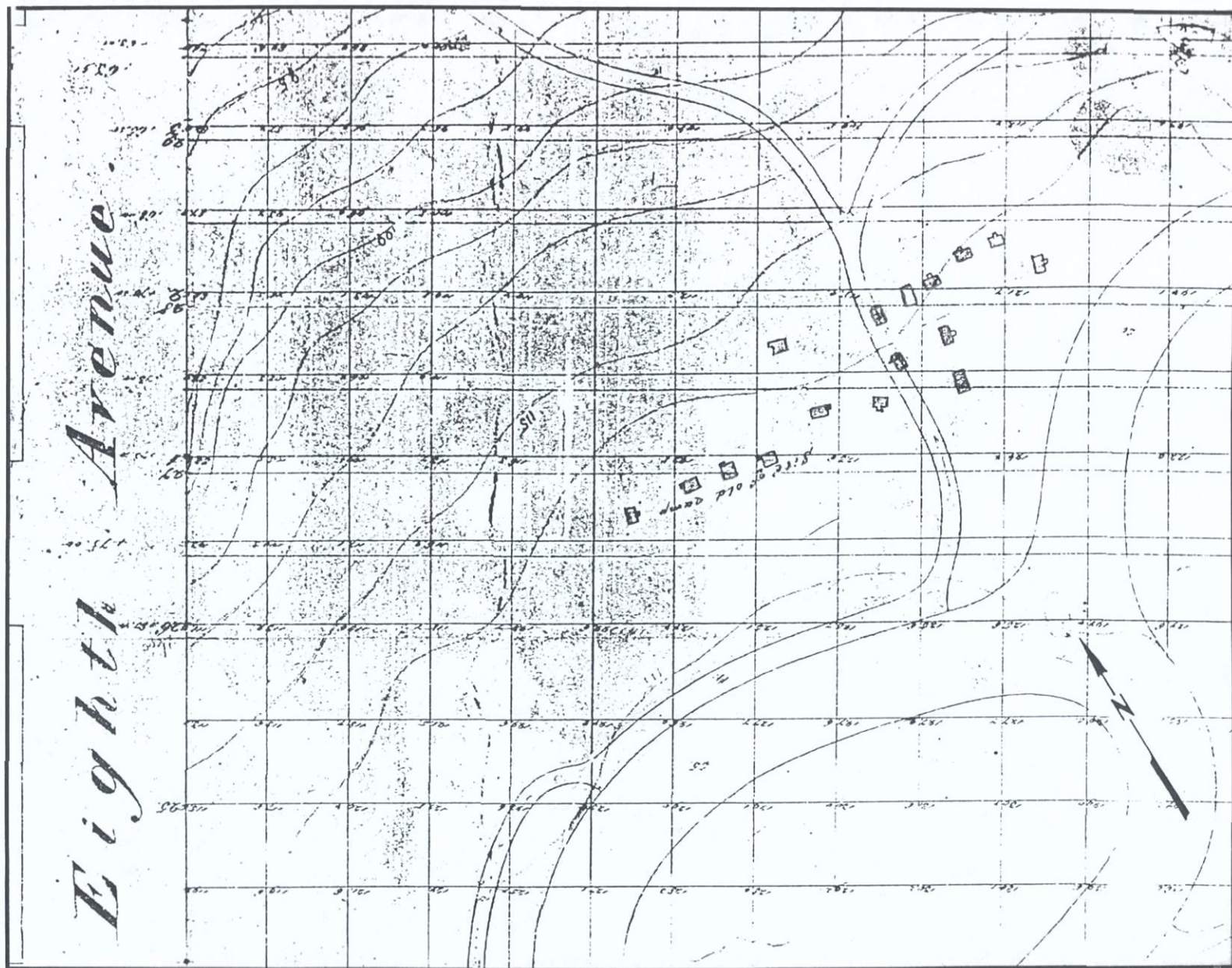


Illustration 91. [Topographic map of the northern section of Central Park]. c. 1865 (referred to in map checklists in Appendix D as Unnamed Topo c. 1865). Scale: 1 inch = 83 feet. Detail depicting military encampment remains [807-1] encountered during work on the Great Hill in 1864.



Illustration 92. [Photograph of the Burrows House]. c. 1875. View looking northwest from the Loch at the south end of the Great Hill and the Burrows House [804-5].




Illustration 93. [Photograph of the Mount St. Vincent complex]. c. 1875.  
View looking northwest at the former Mount St. Vincent Academy [589-12]  
and Chapel [589-8].



Illustration 94. Mount St. Vincent, Central Park - After the Fire. 1881. View looking southeast showing the north and west facades of the former Mount St. Vincent Chapel [589-8], with the ruins of a portion of the frame Academy building [589-12] visible in the left foreground.





Illustration 95. [Photograph of McGown's Pass Tavern]. c. 1900. View looking east at the McGown's Pass Tavern [589-12].




Illustration 96. [Photograph of the Blockhouse]. c. 1900. View looking northeast at the western face of the Blockhouse [809-2].




Illustration 97. [Photograph of the Blockhouse]. 1905. From Hall 1905:  
after p. 16. View looking east at the western and northern faces of the  
Blockhouse [809-2].



Illustration 98. [Photograph of McGown's Pass]. 1905. From Hall 1905:  
after p. 16. View looking northeast along the former course of the  
Kingsbridge Road through McGown's Pass.




Illustration 99. [Photograph of a portion of the remains of Fort Clinton].  
1905. From Hall 1905:after p. 16. View looking north at the former site  
of Fort Clinton [591-3], with two neglected cannon visible in the center  
foreground.




Illustration 100. [Two photographs of the monument erected on the site of Fort Clinton]. 1906. From Twelfth Annual Report 1907, of the American Scenic and Historic Preservation Society 1907:after p. 232. The cannon visible in Illustration 99 have been incorporated as part of this new monument.