

5386x

HP 2004.

**PHASE 1B ARCHAEOLOGICAL
TESTING**

**CROTON WATER
TREATMENT PLANT
MOSHOLU GOLF COURSE,
VAN CORTLANDT PARK
BRONX, NEW YORK
DEP/98DEP027X**



847

PHASE 1B ARCHAEOLOGICAL TESTING

**CROTON WATER
TREATMENT PLANT
MOSHOLU GOLF COURSE,
VAN CORTLANDT PARK
BRONX, NEW YORK
DEP/98DEP027X**

Prepared For:

Joint Venture of Metcalf & Eddy of New York, Inc., and
Hazen and Sawyer, P.C.
498 Seventh Avenue
New York, NY 10018

On behalf of New York City Department of Environmental Protection

Prepared By:

Historical Perspectives, Inc.
P.O. Box 3037
Westport, CT 06880

Primary Author:

Faline Schneiderman-Fox, RPA

Project Directors:

Faline Schneiderman-Fox, RPA
Sara Mascia, Ph D, RPA

December 2004

TABLE OF CONTENTS

EXECUTIVE SUMMARY	iv
INTRODUCTION	1
RESEARCH GOALS AND METHODS	2
FIELDWORK RESULTS	3
CONCLUSIONS AND RECOMMENDATIONS	4
FIGURES	
PHOTOGRAPHS	
APPENDICES:	
A. Record of Excavations	
B. Artifact Inventory	

LIST OF FIGURES

1. Current U.S.G.S. Topographic Map, Yonkers, NY Quadrangle.
2. Proposed Mosholu Golf Course Water Treatment Plant Site.
3. Potential Archaeological Sensitivity Identified in Phase 1A.
4. Reduced Size Plan of Field Testing Locations.
5. Results of Field Investigations.

PHOTOGRAPHS

- A. Disturbance around garages. Facing northeast from cart path.
- B. Scoured area in driving range with artificial mounds in background at left between and around trees. Facing southwest.
- C. Shovel Test Pit T1-3. Buried "A" horizon encountered at about 40cm below surface.
- D. Ash lens in Shovel Test Pit T21-10, located in the driving range.
- E. Irrigation pipe encountered in Shovel Test Pit T31-3, located in the driving range.
- F. Array around positive Shovel Test Pit T15-1, facing north.

EXECUTIVE SUMMARY

The New York City Department of Environmental Protection (NYCDEP) proposes to design, construct, and place into operation a 290 million-gallon-per-day (mgd) Croton Water Treatment Plant (WTP) to provide filtration and disinfection of the Croton Water System. The WTP would be located at the Mosholu Golf Course and Driving Range. The site is located within the 1,146-acre Van Cortlandt Park in the Borough of the Bronx, New York. This site is owned by the City and jurisdiction of the site was recently transferred to the NYCDEP from NYC Department of Parks and Recreation (NYCDPR). The golf course and driving range is bound by the Mosholu Parkway and Major Deegan Expressway to the west and north, Jerome Avenue and the Interborough Rapid Transit (IRT) No. 4 elevated subway (the Woodlawn Station) to the east, and the Saturn Playground and West Gun Hill Road to the south. The golf course and driving range comprise approximately 74 acres of the 1,146-acre park. Existing facilities at the water treatment plant site include a clubhouse, driving range, nine-hole course and a parking lot for approximately 75 cars. The proposed project would be situated under a portion of the 13-acre driving range.

A Phase 1A study undertaken by HPI found that the project site is in an area of high sensitivity for precontact resources, and it is moderately sensitive for historical period cultural resources (HPI, May 2004). Phase 1B field testing was recommended, and a testing protocol was approved by the New York City Landmarks Preservation Commission (LPC) and the New York State Office of Parks, Recreation, and Historic Preservation (SHPO) in July, 2004. All testing was undertaken in accordance with this testing protocol and the protocol addendum (7/28/04).

Shovel test pits (STPs) were excavated on consecutively numbered 15 meter transects (e.g., T1, T2, T3) which covered the majority of the Area of Potential Effect (APE). A total of 388 STPs were excavated; 320 were completed on transects while five were judgmental units placed where transects were not feasible. The remaining 63 STPs were array units completed around eight positive STPs.

Almost all of the STPs bore evidence of a disturbed "A" horizon. There was no evidence of a plow zone probably because of the extensive landscaping involved with creating the golf course. Because the "A" horizon in the majority of units was clearly redeposited and lacked any integrity, precontact cultural material found in this level probably originated elsewhere. None of the STPs that contained cultural material in the "A" horizon contained precontact material in the underlying "B" horizon.

A total of seven STPs contained one chert or one quartz tertiary flake or piece of shatter in the "B" horizon. In addition, one STP contained a precontact ceramic sherd in the "A" horizon, but in this single unit the "A" did not appear to be disturbed by the creation of the golf course as it was protected by a large tree. Test arrays were completed around these eight positive STPs. Of these arrays, none of the STPs contained additional precontact material.

Due to the lack of any precontact deposition beyond a few isolated reduction flakes and shatter, the Mosholu Golf Course APE requires no further field investigation, and no further archaeological work is recommended.

INTRODUCTION

The New York City Department of Environmental Protection (NYCDEP) proposes to design, construct, and place into operation a 290 million-gallon-per-day (mgd) Croton Water Treatment Plant (WTP) to provide filtration and disinfection of the Croton Water System. The project would also include the construction of new raw water and finished water tunnels to connect the proposed plant to the New Croton Aqueduct (NCA), and improvements and rehabilitation of structures related to distribution connections at and near Jerome Park Reservoir. The purpose of completing the Final Supplemental Environmental Impact Statement (Final SEIS) was to evaluate three sites for the water treatment plant: the Eastview Site in the Town of Mount Pleasant, Westchester County, the Mosholu Site in the Bronx, Bronx County, and the Harlem River Site, also in the Bronx, Bronx County. Some alternatives include work at other sites along the NCA, and one alternative includes a future connection to the proposed Kensico-City Tunnel. This report provides details relating to construction and operation of the proposed plant at the Mosholu Site (Figure 1).

The Croton WTP would be located at the Mosholu Golf Course and Driving Range. The site is located within the 1,146-acre Van Cortlandt Park in the Borough of the Bronx, New York (Figures 1, 2). This site is owned by New York City jurisdiction of the site was recently transferred to NYCDEP. The golf course and driving range is bound by the Mosholu Parkway and Major Deegan Expressway to the west and north, Jerome Avenue and the Interborough Rapid Transit (IRT) No. 4 elevated subway (the Woodlawn Station) to the east, and West Gun Hill Road to the south. The golf course and driving range comprise approximately 74 acres of the 1,146-acre park. Existing facilities at the Croton WTP site include a clubhouse, driving range, nine-hole course and a parking lot for approximately 75 cars. The proposed project would be situated under a portion of the 13-acre driving range. During construction the golf course would remain open with a temporary clubhouse, driving range, and parking facilities made available through the Shandler Recreation Area to the north, adjacent to the golf course and driving range. The temporary golf course would be a modification of the existing one, and would still have 9 holes open to the public during the construction period. Following construction, these facilities would be replaced with a new golf course clubhouse, maintenance facility, and new golf course parking lot.

In compliance with the City Environmental Quality Review (CEQR) process as set forth in Executive Order 91 of 1977 and its amendments creating the Rules of Procedure for CEQR, adopted by the City Planning Commission on June 26, 1991 and revised in October 2001 and the State Environmental Quality Review Act (SEQRA) (Section 8-0113, Article 8 of the Environmental Conservation Law) as set forth in 6NYCRR Part 617, establishing the State Environmental Review Process (SERP) as required by the State Revolving Loan Fund Program, a series of studies on development of the proposed project site, Historical Perspectives, Inc. was retained to complete a cultural resources assessment of the Mosholu Golf Course site.

The Phase 1A study undertaken by HPI found that the project site is in an area of high sensitivity for precontact resources (HPI, May 2004). Furthermore, documentary research also indicated that there was a dwelling at the southwestern corner of the project site built

sometime prior to 1851 and razed between 1882 and 1893. The vicinity of the dwelling was deemed potentially sensitive for associated shaft features. The Phase 1A study recommended Phase 1B field testing to establish the presence or absence of cultural resources (Figure 3).

RESEARCH GOALS AND METHODS

The Phase 1A study defined and established the Area of Potential Effect (APE) as all areas within the Mosholu Golf Course that may experience subsurface disturbances with the construction of the WTP. The study concluded that portions of the APE may be potentially sensitive for precontact and/or historical archaeological resources. The purpose of the Phase 1B study is to identify the significant archaeological and historic resources within the APE and to address any potential impacts caused by the proposed WTP installation and associated infrastructure connections. If significant adverse impacts are identified, the study is to also delineate appropriate CEQR compliance measures.

The golf course, situated in the southeastern corner of Van Cortlandt Park in the Bronx, was established in the early 20th century. Since its inception, there have been several documented changes to the golf course including the establishment of a driving range, the addition of a new irrigation system, and the creation of new greens and tees. In anticipation of the construction of a proposed Water Treatment Plant by the NYCDEP, archaeological field work was undertaken to determine if any areas within the golf course had remained undisturbed and contained precontact and/or historical period archaeological resources. All testing was in accordance with the approved archaeological testing protocol and protocol addendum (7/28/04). [Photo documentation of the Mosholu Golf Course Club House has also been completed and a report will be prepared under separate cover.]

Prior to commencing field work, archaeologists met with employees of First Tee, the concessionaire managing the golf course operation, to establish areas of prior disturbance. First Tee had recently completed improvements to the driving range, which were noted on a site map. A walkover survey was also completed, at which time evidence of additional disturbance from the creation of artificial berms and the like was noted (Photographs A, B). Field testing was designed to determine the limits of prior disturbance and to identify archaeologically sensitive areas.

Shovel test pits (STPs) were excavated on consecutively numbered 15 meter transects (e.g., T1, T2, T3) which covered the majority of the APE (Figures 4, 5). Where subsurface disturbance was anticipated, i.e. where the glacially deposited "C" horizon was visible on the surface or greens were recently created by First Tee, subsurface testing was either completed on transects at greater testing intervals or transects were abandoned and judgmental test pits (e.g., J1, J2) were employed. This allowed archaeologists in the field to confirm prior disturbance and move on to continue testing in areas without suspected disturbance. Obviously disturbed areas, such as paved golf cart paths, tee boxes, and existing parking areas were not subjected to field testing. Excessive slopes and areas within the APE that are to remain undisturbed and fenced off during construction were also avoided.

Where test pits were positive for precontact material in the "B" horizon, an array of eight additional units was completed. This entailed excavating two additional STPs in each cardinal direction, one meter and two meters from the positive STP. This was undertaken to assess whether the positive test pit represented an isolated find or a more extensive cultural deposit.

Most STPs were excavated until two sterile levels or the underlying "C" horizon was encountered. Some STPs were terminated when gley (a sticky, bluish-gray subsurface layer of clay found in waterlogged soils) was encountered and water began percolating up into the pits. Relevant data about each STP was recorded, such as location, stratigraphy, depth, soil color and composition, anomalies, and artifact content.

All cultural material collected was washed, analyzed, and catalogued. All prehistoric artifacts were then classed according to their source material and type. Specific attributes for any historical artifacts encountered were also recorded including composition, form, and function. Photographs were taken of the fieldwork in progress, and maps of the testing locations and results were prepared.

FIELDWORK RESULTS

Phase 1B archaeological field testing was completed at the Mosholu Golf Course by Historical Perspectives, Inc., on November 17, 2004. Archaeological fieldwork was conducted over a period of approximately five weeks by a crew of four to eight people.

In total, 325 STPs were initially completed on transects and in judgmental locations (Figure 5). Almost all of the STPs bore evidence of a disturbed "A" horizon. There was no evidence of a plow zone, despite the fact that the property had been farmed in the 19th century (Appendix A). Instead, early 20th century and modern debris was found in this level, occasionally mixed with a single precontact period flake or piece of potential shatter (Appendix B). In some locations this top level of soil was quite thick, while in others it was virtually missing (See T6-2 and T25-7 in Appendix A). This anomaly was consistent with the extensive landscaping that would have been involved with the original creation of the golf course and later upgrades. Furthermore, in some areas along the northern end of the APE there were deep fill levels over gley with water seeping up into the units. The lower-lying areas of the property to the north, west, and east of the club house proved to be filled wetlands – not surprising given that the acreage directly north of the APE contains standing water.

Some of the units bore distinct evidence of prior disturbance (e.g., a buried pipe from the sprinkler system) or artificial deposition, such as the addition of an ash level or fill over a "Buried A" level (Photographs C-E; Appendix A). Others had pavement that was covered with topsoil when the layout of the golf course was modified (Appendix A). Overall, the upper levels of all STPs contained modern 20th century material which was introduced when the golf course was originally created and subsequently re-landscaped (e.g., an 1880-1913 nickel found together with plastic in the "A" horizon of T16-5). Virtually all upper levels bore similar evidence of relatively modern disturbance (Appendix B).

A total of seven STPs contained one chert or one quartz flake or piece of shatter in the "B" horizon (Appendix B; Figure 5). In addition, one STP contained a precontact ceramic sherd in the "A" horizon, but in this single unit the "A" did not appear to be disturbed by the creation of the golf course. This unit was located directly between tree roots of a massive old tree, and may have escaped disturbance during the landscaping process. Therefore, test arrays were completed around these eight positive STPs. All but one array consisted of eight additional STPs placed at one and two meters north, south, east, and west of the original positive STP (Figures 4, 5). The eighth array contained only seven STPs because the eighth would have been within an excessively utilized golf cart path, which had exposed large cobbles and severely compacted soils (Photograph F).

None of the arrays contained additional precontact material in either the "A" or "B" horizon (Appendix B). All were also found to bear evidence of modern disturbance in the upper levels. Therefore, the cultural material encountered in the original positive STPs represent isolated, discrete depositions.

In all likelihood, the isolated precontact material found at the Mosholu Golf Course probably represents only limited use of the site for short term hunting and/or limited lithic retouch. No specific activity areas were identified, given that only isolated tertiary flakes and isolated pieces of shatter were found. Native Americans were not utilizing the site for extended periods of occupation, but were probably accessing it sporadically for resource procurement, creating and sharpening stone tools as necessary.

The historical cultural material found at the site was consistent with field scatter associated with the property's farming past, mixed with an intrusion of modern material when the golf course was created and later modified (Appendix B). No discrete deposits of historical material were encountered, and no remnants of features associated with the mid-19th century dwelling which formerly stood near the southwest corner of the property were found. Modern fill was encountered in many of the STPs, especially at the northern end of the site where former wetlands were filled and the land was elevated to create parking areas and a lawn around the extant clubhouse (Appendix A, B).

CONCLUSIONS AND RECOMMENDATIONS

The 388 STPs completed at the Mosholu Golf Course property demonstrated that the site of the proposed Water Treatment Plant is not sensitive for either precontact or historical archaeological deposits. None of the precontact material amounted to more than an isolated flake or piece of shatter in the "B" horizon, and no clusters of positive STPs were observed. In fact, the closest two positive pits were 30 meters apart (Figure 5).

Due to the lack of any precontact deposition beyond a few isolated flakes and shatter, and the lack of historical archaeological deposits, the Mosholu Golf Course APE requires no further field investigation, and no further archaeological work is recommended.

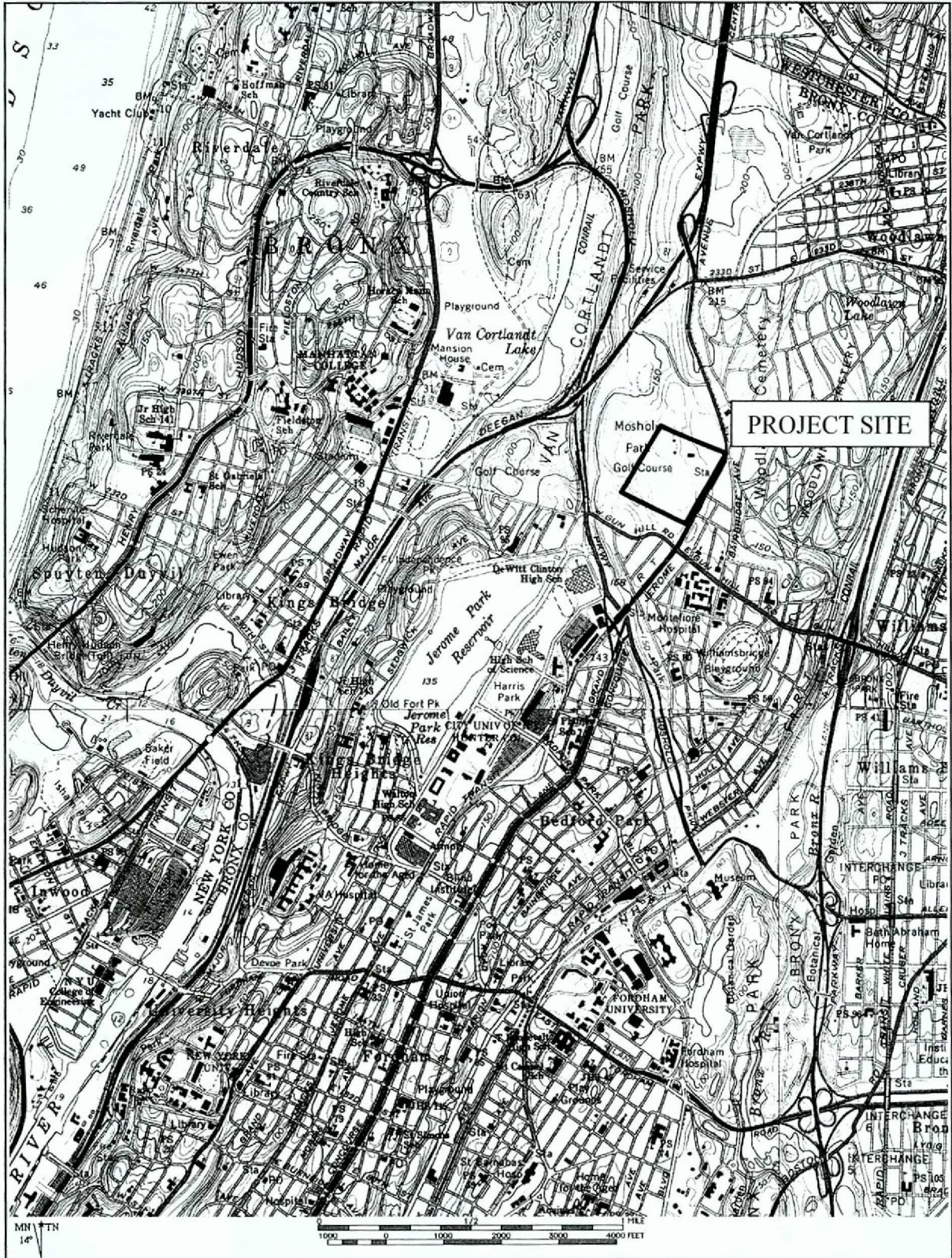


Figure 1: Current U.S.G.S. Topographic Map, Yonkers, NY Quadrangle

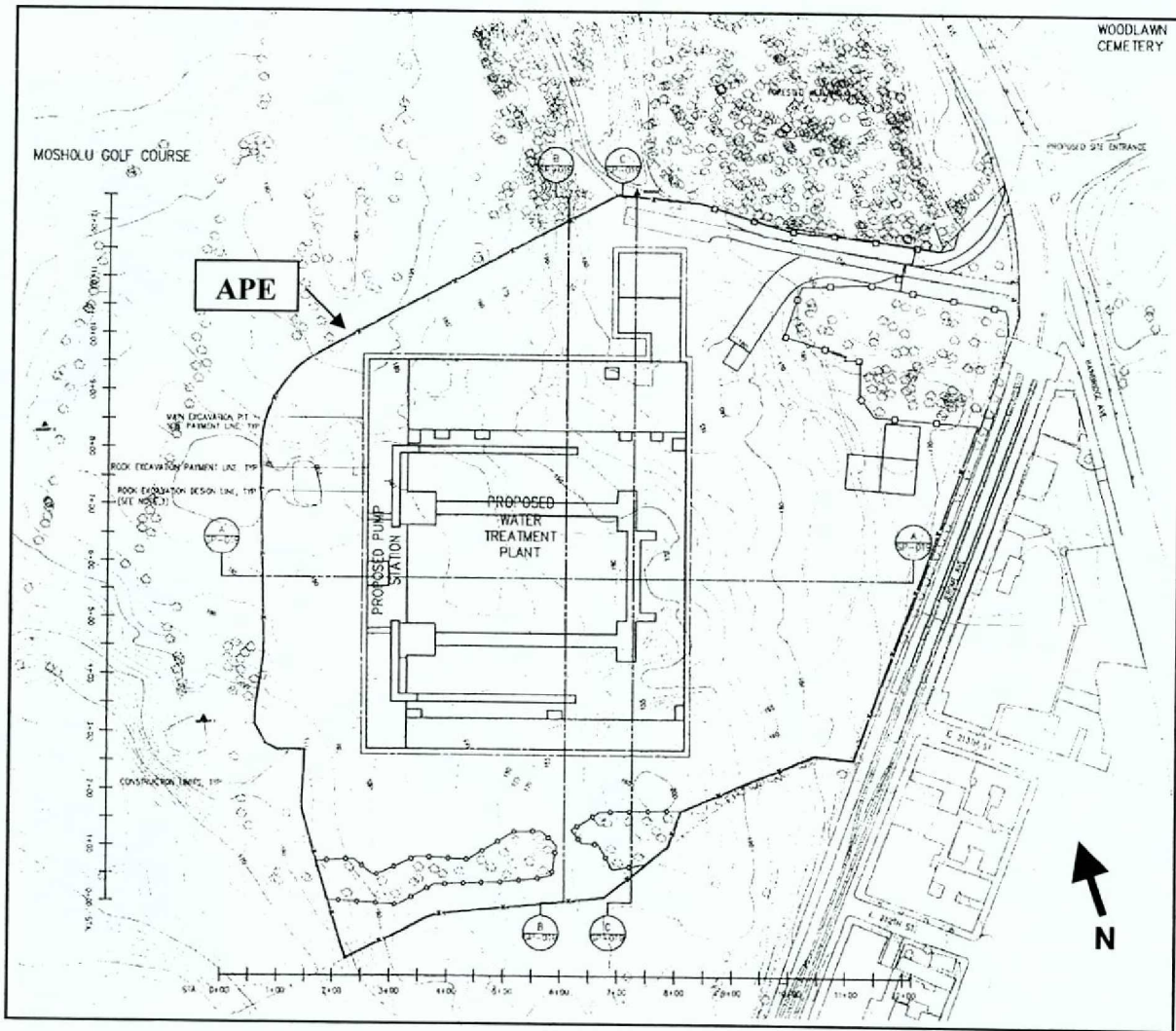


Figure 2: Proposed Mosholu Golf Course Water Treatment Plant Site.

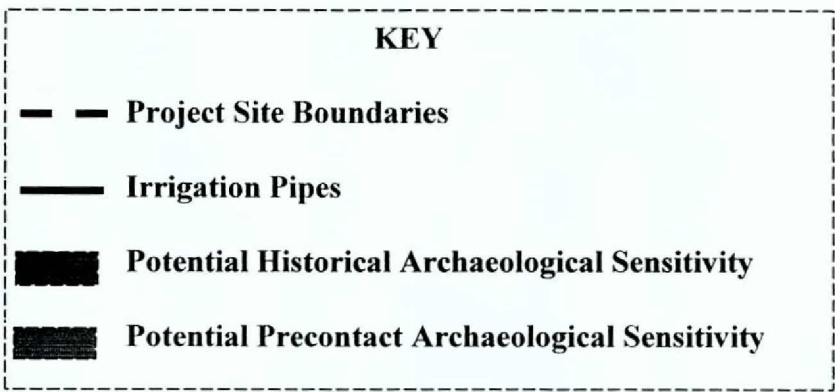
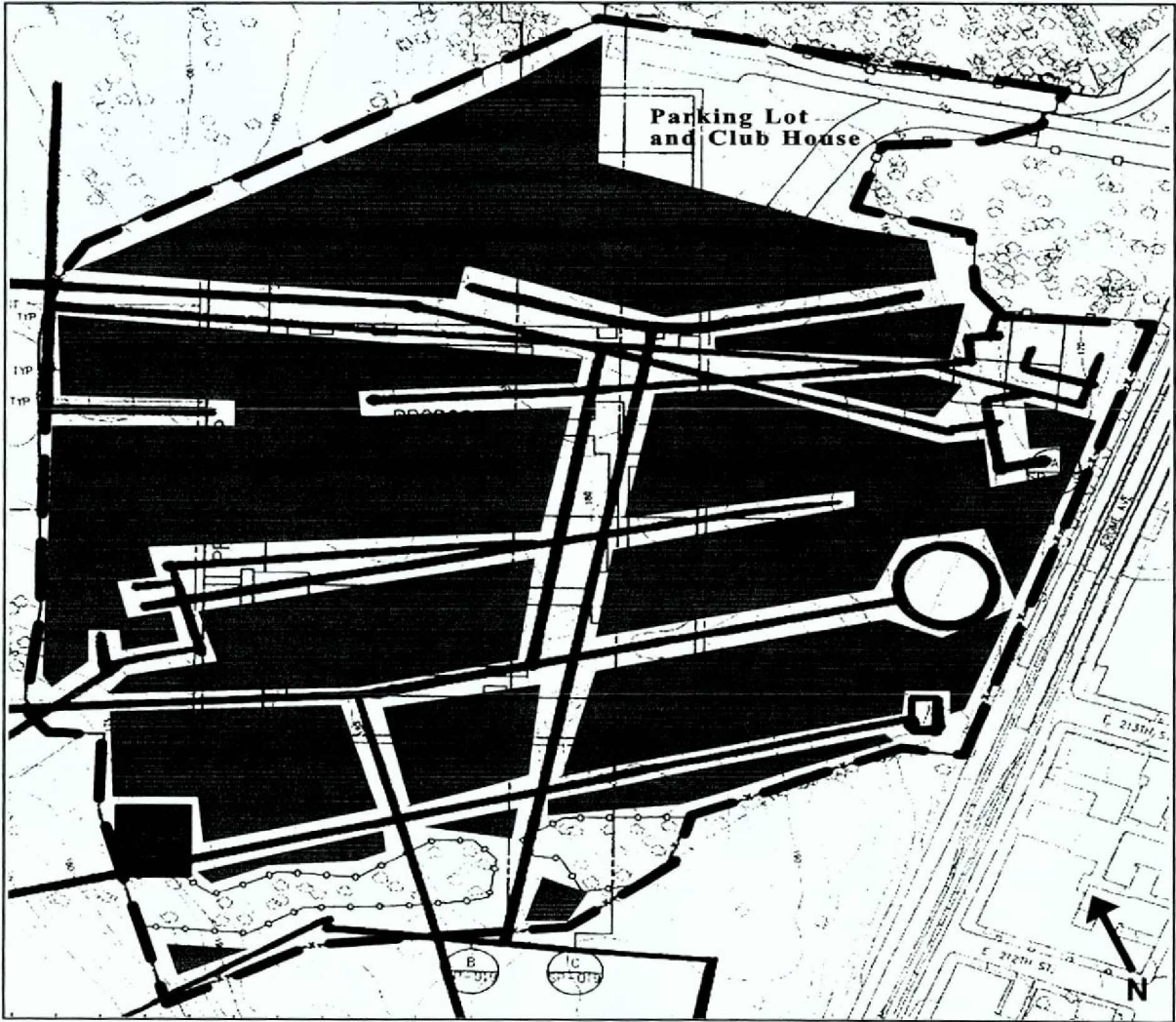


Figure 3: Potential Archaeological Sensitivity Identified in Stage 1A.

PHOTOGRAPHS, 2004



Photograph A: Disturbance around garages. Facing northeast from cart path.



Photograph B: Scoured area in driving range with artificial mounds in background at left between and around trees. Facing southwest.



Photograph C: Shovel Test Pit T1-3. Buried "A" horizon encountered at about 40cm below surface.



Photograph D: Ash lens in Shovel Test Pit T21-10, located in the driving range.



Photograph E: Irrigation pipe encountered in Shovel Test Pit T31-3, located in the driving range.



Photograph F: Array around positive Shovel Test Pit T15-1, facing north. Note that the South 1 unit was not completed due to obstruction caused by compaction in the roadway and an extensive deposition of rock.

APPENDICES:

A. Record of Excavations

B. Artifact Inventory

Appendix A: Record of Excavations

Unit	Array	Level	Horizon	Depth cm	Soil Color	Soil Description	Cultural Material	Comments
J-1	N/A	1	A	0-41cmbs	10YR2/2 very dark brown	silty loam	glass, coal, metal	Terminated due to bedrock
J-2	N/A	1	Sod	0-8cmbs	10YR2/2 very dark brown	silty loam	No cultural material	
J-2	N/A	2	A	8-30cmbs	10YR3/3 dark brown	sandy silt	plastic, glass frame, glass, coal	
J-2	N/A	3	B	30-69cmbs	10YR3/6 dark yellowish brown	silty sand	No cultural material	Terminated due to bedrock
J-3	N/A	1	Sod	0-8cmbs	10YR3/3 dark brown	silty loam	No cultural material	
J-3	N/A	2	A	6-22cmbs	10YR3/3 dark brown	silty loam	glass	
J-3	N/A	3	A/B trans.	22-36cmbs	10YR4/3 brown	sandy silt	No cultural material	
J-3	N/A	4	B	36-68cmbs	10YR4/6 dark yellowish brown	sandy silt	No cultural material	Terminated due to rock obstruction
J-4	N/A	1	Sod	0-3cmbs	10YR3/2	sod	No cultural material	
J-4	N/A	2	A	3-20cmbs	10YR3/2 very dark grayish brown	sandy silt	plastic, metal, coal, slag, pavement, glass	
J-4	N/A	3	pavement	20-28cmbs	10YR2/1 black	pavement	No cultural material	
J-4	N/A	4	Fill	28-43cmbs	10YR5/6 yellowish brown	silty fine sand	No cultural material	
J-4	N/A	5	C	43-55cmbs	10YR6/3 pale brown	fine sand	No cultural material	very compact; encountered C horizon--sterile subsoil
J-5	N/A	1	Sod	0-2cmbs	10YR3/2 very dark grayish brown	silty sand	No cultural material	
J-5	N/A	2	A	2-33cmbs	10YR4/3 brown	silty sand	ceramic, glass	
J-5	N/A	3	B	33-67cmbs	10YR4/3 brown mottled with 10YR5/8 yellowish brown	sandy silt	No cultural material	
J-5	N/A	4	C	67-75cmbs	10YR5/3 brown	coarse sand	No cultural material	Encountered C horizon--sterile subsoil
T1-1	N/A	1	Sod	0-9cmbs	7.5YR3/1 very dark gray	fine sandy loam	No cultural material	
T1-1	N/A	2	A	9-12cmbs	10YR3/3 dark brown	sandy silt	nails, glass	
T1-1	N/A	3	Fill	12-26cmbs	10YR3/4 dark yellowish brown with pockets of 10YR5/8 yellowish brown and dark stains 7.5YR2.5/1	silty sand	glass, nail	

Appendix A: Record of Excavations

A-2

Unit	Array	Level	Horizon	Depth cm	Soil Color	Soil Description	Cultural Material	Comments
T1-1	N/A	4	C	26-39cmbs	10YR3/6 dark yellowish brown	silty sand with decomposing bedrock	No cultural material	Terminated due to sloping bedrock at 7cmbs in NW corner, 41cmbs in SE corner
T1-2	N/A	1	Sod	0-7cmbs	10YR3/2 very dark grayish brown	silty loam	No cultural material	
T1-2	N/A	2	Fill	7-14cmbs	10YR5/8 yellowish brown with 10YR3/1 very dark gray	silty loam	glass	
T1-2	N/A	3	A	14-21cmbs	10YR4/4 dark yellowish brown	sandy silt	coal, plastic	plastic might have fallen in from upper level
T1-2	N/A	4	B	21-64cmbs	10YR4/6 dark yellowish brown	silty sand	No cultural material	
T1-2	N/A	5	C	64-72cmbs	2.5Y5/4 light olive brown	clayey sand	No cultural material	Encountered C horizon--sterile subsoil
T1-3	N/A	1	Sod	0-5cmbs	10YR3/2 very dark grayish brown	silty loam	No cultural material	
T1-3	N/A	2	A	5-14cmbs	10YR3/3 dark brown	silty sand	glass, brick, coal, plastic, metal, chalk?	
T1-3	N/A	3	Fill	14-47cmbs	10YR4/6 yellowish brown mottled with 10YR3/1 dark gray	dense gravel and rocks	brick, glass, charcoal	Artifacts may represent both Levels 3 and 4
T1-3	N/A	4	Buried A	47-57cmbs	10YR4/1	silty sand	No cultural material	
T1-3	N/A	5	B	57-90cmbs	10YR4/6 dark yellowish brown	coarse silty sand	slate, brick, charcoal, 1 quartz flake	Artifacts from top of level; roots, gravel and pebbles; unit closed due to overall depth and sterility of last 30cmbs (photos)
T1-3	N1	1	Sod	0-3cmbs	10YR2/2 very dark brown	silty loam	No cultural material	
T1-3	N1	2	A	3-18cmbs	10YR3/2 very dark grayish brown	silty loam	glass, brick	
T1-3	N1	3	Fill	18-50cmbs	10YR5/6 yellowish brown mottled with 10YR3/2 very dark grayish brown	sandy silt	glass	wet
T1-3	N1	4	Buried A	50-82cmbs	10YR4/4 dark yellowish brown	sandy silt	No cultural material	
T1-3	N1	5	Buried B	62-73cmbs	10YR4/6 dark yellowish brown	silty sand	decomposing shell, brick	
T1-3	N1	6	C	73-77cmbs	10YR5/8 yellowish brown	sandy silt	No cultural material	Encountered C horizon--sterile subsoil

Appendix A: Record of Excavations

Unit	Array	Level	Horizon	Depth cm	Soil Color	Soil Description	Cultural Material	Comments
T1-3	N2	1	Sod	0-2cmbs	10YR3/2 very dark grayish brown	sandy loam	No cultural material	
T1-3	N2	2	A/Fill	2-28cmbs	10YR3/2 very dark grayish brown	sandy silty fill	glass, slag, whiteware, coal	
T1-3	N2	3	B/Fill	28-56cmbs	10YR4/6 yellowish brown	silty sandy fill	glass, brick, metal, coal	
T1-3	N2	4	A	56-58cmbs	10YR3/2 very dark grayish brown	fine sandy silt	No cultural material	level appears to have been scraped off
T1-3	N2	5	B	58-67cmbs	10YR3/6 dark yellowish brown	fine sandy silt	No cultural material	Large rocks; sterile subsoil
T1-3	S1	1	Sod	0-1cmbs	10YR3/3 dark brown	silty loam	No cultural material	
T1-3	S1	2	A	1-22cmbs	10YR3/3 dark brown	silty sand	No cultural material	
T1-3	S1	3	Fill	22-44cmbs	10YR5/8 yellowish brown mottled with 10YR3/3 dark brown	clayey sand	brick, glass, ceramic	
T1-3	S1	4	Buried A	44-80cmbs	10YR3/4 dark yellowish brown	silty sand	No cultural material	
T1-3	S1	5	Buried B	60-103cmbs	10YR5/8 yellowish brown	silty sand	No cultural material	Terminated due to overall depth and sterility of level
T1-3	S2	1	Sod	0-2cmbs	10YR3/2 very dark grayish brown	silty loam	No cultural material	
T1-3	S2	2	A	2-23cmbs	10YR2/2 very dark brown	silty loam	glass, wire, nail, brick	
T1-3	S2	3	B	23-38cmbs	10YR4/6 dark yellowish brown mottled with 10YR3/4 dark yellowish brown	wet sandy silt	No cultural material	Terminated due to rock obstruction
T1-3	W1	1	A Fill	0-20cmbs	10YR3/3 dark brown	silty fill	plastic, brick, metal, glass, whiteware	
T1-3	W1	2	B Fill	20-47cmbs	10YR4/6 dark yellowish brown	sandy silt	glass	
T1-3	W1	3	A	47-68cmbs	10YR3/4 dark yellowish brown	fine sandy silt	plastic, glass	
T1-3	W1	4	B	68-81cmbs	10YR5/6 yellowish brown	fine sandy silt	No cultural material	Large roots; sterile subsoil
T1-3	W2	1	Fill	0-16cmbs	10YR4/3 brown	sandy silt	glass, ceramic, wire, nail, brick	
T1-3	W2	2	Fill	16-30cmbs	10YR3/2 very dark grayish brown	sandy loam	lead, glass, slate, coin	

Appendix A: Record of Excavations

A-4

Unit	Array	Level	Horizon	Depth cm	Soil Color	Soil Description	Cultural Material	Comments
T1-3	W2	3	Fill	30-47cmbs	10YR5/6 yellowish brown mottled with 10YR5/4 yellowish brown	wet sandy silt	glass	
T1-3	W2	4	A	47-84cmbs	10YR5/3 brown	wet coarse sand	glass	
T1-3	W2	5	B	84-105cmbs	10YR5/8 yellowish brown	silty sand	No cultural material	Sterile subsoil
T1-3	E1	1	Sod	0-1cmbs	10YR3/3 dark brown	silty loam	No cultural material	
T1-3	E1	2	A	1-22cmbs	10YR3/2 very dark grayish brown	clayey sand	No cultural material	
T1-3	E1	3	Fill	22-45cmbs	10YR5/8 yellowish brown mottled with 10YR3/2 very dark grayish brown	clayey sand	slag, glass, cement, ceramic, brick	
T1-3	E1	4	Buried A	45-58cmbs	10YR4/4 dark yellowish brown	silty sand	No cultural material	
T1-3	E1	5	Buried B	58-76cmbs	10YR5/8 yellowish brown	silty sand	glass, brick	
T1-3	E2	1	Sod	0-1cmbs	10YR3/2 very dark grayish brown	silty loam	No cultural material	
T1-3	E2	2	A Fill	1-16cmbs	10YR3/2 very dark grayish brown	silty sandy fill	glass, brick, slag, ceramic, copper penny	
T1-3	E2	3	B Fill	16-40cmbs	10YR4/2 dark grayish brown	ashy sandy fill	ceramic	
T1-3	E2	4	C Fill	40-74cmbs	7.5YR4/6 strong brown	coarse wet sand	No cultural material	Encountered C horizon—sterile subsoil
T1-4	N/A	1	Sod	0-3cmbs	10YR2/2 very dark brown	silty loam	No cultural material	
T1-4	N/A	2	A	3-20cmbs	10YR4/2 dark grayish brown	sandy silt	glass, metal, plastic, ceramic tile, tape	roots
T1-4	N/A	3	B	20-64cmbs	10YR4/6 dark yellowish brown	silty sand	No cultural material	some rocks, very compact,
T1-4	N/A	4	C	64-70	10YR4/6 dark yellowish brown mottled with 10yr 3/3	coarse sand	No cultural material	Sterile subsoil
T2-1	N/A	1	Sod	0-3cmbs	10YR2/2 very dark brown	silty loam	No cultural material	
T2-1	N/A	2	A	3-13cmbs	10YR3/1 very dark gray	silty loam	glass, coal, plastic	

Appendix A: Record of Excavations

A-5

Unit	Array	Level	Horizon	Depth cm	Soil Color	Soil Description	Cultural Material	Comments
T2-1	N/A	3	B	13-80cmbs	7.5YR4/6 strong brown	silty sand	No cultural material	Lots of roots; terminated due to overall depth and increasing dampness of soil
T2-2	N/A	1	Sod	0-7cmbs	7.5YR3/2 dark brown	silty loam	No cultural material	Electrical box 3m8cm SW of SW corner of pit
T2-2	N/A	2	A/Fill	7-43cmbs	7.5YR4/4 brown	sandy loam	plastic, metal, glass, coal, asphalt	Asphalt, red "caution tape" through soil; stopped due to obvious disturbance
T2-3	N/A	1	Sod	0-3cmbs	7.5YR3/1 very dark gray	silty loam	No cultural material	
T2-3	N/A	2	A	3-22cmbs	7.5YR2.5/2 very dark brown	sandy loam	glass, metal, ceramic, coal	
T2-3	N/A	3	B	22-30cmbs	10YR3/3 dark brown	silty sand	No cultural material	Terminated upon asphalt at 30cmbs (photos taken)
T2-4	N/A	1	Sod	0-8cmbs	7.5YR3/2 dark brown	sod	No cultural material	
T2-4	N/A	2	A	8-18cmbs	10YR3/2 very dark grayish brown	sandy silt	glass	
T2-4	N/A	3	B	18-50cmbs	10YR5/6 yellowish brown	silty sand	glass, charcoal	Terminated on sloping bedrock-42cmbs in west wall, 50cmbs throughout
T2-5	N/A	1	Sod	0-2cmbs	7.5YR3/1 very dark gray	silty loam	No cultural material	
T2-5	N/A	2	A	2-41cmbs	7.5YR3/2 dark brown	sandy silt	glass, plastic, coal, slag, metal	disturbance/mottled
T2-5	N/A	3	B	41-92cmbs	10YR4/6 dark yellowish brown	sandy loam	No cultural material	many large roots; terminated due to sloping bedrock at 72cmbs in west wall, 92cmbs throughout
T3-1	N/A	1	Sod	0-3	10YR2/1 black	sod	No cultural material	standing water
T3-1	N/A	2	A	3-30?				Unit abandoned due to inundation by water
T3-2	N/A	1	Sod	0-4cmbs	10YR2/1 black	silty loam	No cultural material	wet
T3-2	N/A	2	A	4-10cmbs	10YR3/1 very dark gray	silty loam	black hard rubber, glass	wet
T3-2	N/A	3	B	10-60cmbs	10YR5/4 yellowish brown with pockets of 10YR3/1 very dark gray	sandy silt	glass, plastic	very wet; dark stains, lots of roots; percolating water at bottom
T3-3	N/A	1	Sod/A	0-8cmbs	10YR2/2 very dark brown	sandy silt	glass, ceramic, plastic	
T3-3	N/A	2	A ₂	9-14cmbs	10YR4/6 dark yellowish brown	mottled sandy silt	No cultural material	

Appendix A: Record of Excavations

A-6

Unit	Array	Level	Horizon	Depth cm	Soil Color	Soil Description	Cultural Material	Comments
T3-3	N/A	3	A ₃	14-17cmbs	10YR2/2 very dark brown	fine sandy silt	No cultural material	
T3-3	N/A	4	B	17-30cmbs	10YR3/4 dark yellowish brown	fine sand	No cultural material	large roots; terminated due to rock obstruction
T3-4	N/A	1	Sod/A	0-12cmbs	10YR2/2 very dark brown	sandy silt	glass	
T3-4	N/A	2	A	12-33cmbs	10YR4/4 dark yellowish brown	sandy silt	No cultural material	damp
T3-4	N/A	3	B	33-59cmbs	10YR5/8 yellowish brown	fine sandy silt	No cultural material	damp
T3-4	N/A	4	C	59-67cmbs	10YR5/8 yellowish brown	mottled sand and gravel	No cultural material	compact; encountered C horizon--sterile subsoil
T3-5	N/A	1	Sod	0-4cmbs	7.5YR3/1 very dark gray	silty loam	No cultural material	Unit offset 1.5m to the west
T3-5	N/A	2	A	4-15cmbs	7.5YR3/1 very dark gray	silty loam	plastic, glass, paper	
T3-5	N/A	3	B	15-30cmbs	10YR4/4 dark yellowish brown	fine sandy loam	metal, glass	
T3-5	N/A	4	B ₂	30-74cmbs	10YR5/8 yellowish brown	fine sandy loam	No cultural material	Terminated due to large rocks and roots
T4-1	N/A	1	Sod	0-4	10YR2/1 black	sod	No cultural material	standing water
T4-1	N/A	2	A	4-25?				Unit abandoned due to inundation by water
T4-2	N/A	1	Sod/A	0-15cmbs	10YR2/2 very dark brown	sandy silt	brown glass bottle base	damp
T4-2	N/A	2	Fill	15-59cmbs	10YR4/8 dark yellowish brown and 10YR3/3 dark brown and 10YR3/4 dark yellowish brown	mottled fill	glass, slag, coal, bone, ceramic, metal	compact; dense wet fill
T4-2	N/A	3	B	59-69cmbs	7.5YR3/1 very dark gray	fine silty sand	No cultural material	Percolating water at bottom
T4-3	N/A	1	Sod	0-8cmbs	10YR2/2 very dark brown	silty loam	No cultural material	wet
T4-3	N/A	2	A	8-16cmbs	10YR3/2 very dark grayish brown	silt	brick, slag, metal, plastic	wet
T4-3	N/A	3	Redeposited B	16-24cmbs	10YR4/4 dark yellowish brown	sandy silt	No cultural material	wet
T4-3	N/A	4	Buried A	24-28cmbs	10YR3/2 very dark grayish brown	silty sand	No cultural material	wet

Appendix A: Record of Excavations

A-7

Unit	Array	Level	Horizon	Depth cm	Soil Color	Soil Description	Cultural Material	Comments
T4-3	N/A	5	B	26-89cmbs	10YR5/3 brown with pockets of 10YR3/2 very dark grayish brown	coarse silty sand	brick, glass, metal, furnace scale, coal	wet; terminated due to rock obstruction in NE corner @ 79cmbs
T4-5	N/A	1	Sod	0-4cmbs	10YR3/2 very dark grayish brown	sod	No cultural material	
T4-5	N/A	2	A	4-22cmbs	10YR3/2 very dark grayish brown	silty sand	glass	
T4-5	N/A	3	Fill	22-65cmbs	10YR5/4 yellowish brown	sandy fill	glass, ceramic, slag	
T4-5	N/A	4	C	65-75cmbs	10YR4/4 dark yellowish brown	decomposing coarse sand	No cultural material	wet; encountered C horizon--sterile subsoil
T4-6	N/A	1	Sod	0-2cmbs	10YR3/3 dark brown	sandy loam	No cultural material	
T4-6	N/A	2	A/Fill	2-12cmbs	10YR3/2 very dark grayish brown	silty sand	glass, plastic, coal, asphalt, ceramic, slag, cement	
T4-6	N/A	3	Fill	12-73cmbs	10YR3/3 dark brown	sandy gravel	plastic, asphalt, brick, kaolin, metal, ceramic, slag	layer of asphalt near top of level; very damp towards bottom; terminated due to metal pipe
T5-1	N/A	1	Sod	0-2cmbs	10YR3/2 very dark grayish brown	silty loam	No cultural material	
T5-1	N/A	2	A	2-28cmbs	10YR3/2 very dark grayish brown	sandy silt	red jasper flake, glass, metal, furnace scale, coal, ceramic, brick, slag	
T5-1	N/A	3	B	28-70cmbs	10YR4/6 dark yellowish brown	silty sand	No cultural material	
T5-1	N/A	4	C	70-92cmbs	10YR4/4 dark yellowish brown	silty clay	No cultural material	Encountered C horizon--sterile subsoil
T5-2	N/A	1	Sod	0-3cmbs	10YR3/2 very dark grayish brown	silty loam	No cultural material	
T5-2	N/A	2	A	3-17cmbs	10YR3/2 very dark grayish brown	silty loam	plastic, metal, glass	
T5-2	N/A	3	B/Fill	17-51cmbs	10YR5/8 yellowish brown	coarse sand	metal, glass, redware	
T5-2	N/A	4	C/Fill	51-54cmbs	10YR4/2 dark grayish brown	coarse sand	flower pot, whiteware, glass, metal	Terminated due to rock obstruction
T8-1	N/A	1	Humus	0-11cmbs	7.5YR3/1 very dark gray	silty loam with wood chips	wood chips (not collected)	
T8-1	N/A	2	A	11-20cmbs	10YR4/1 dark gray	fine silty sand	pull tab, glass, brick	
T8-1	N/A	3	Fill	20-60cmbs	10YR4/6 dark yellowish brown	damp sandy silt	glass, coal, brick	roots throughout

Appendix A: Record of Excavations

A-8

Unit	Array	Level	Horizon	Depth cm	Soil Color	Soil Description	Cultural Material	Comments
T6-1	N/A	4	Buried A	60-87cmbs	10YR4/1 dark gray	damp silt	glass	some glass at transition between Fill and Buried A
T6-1	N/A	5	C	87-89cmbs	2.5Y6/4 light yellow brown	sandy clay	No cultural material	Encountered C horizon--sterile subsoil
T6-2	N/A	1	Sod	0-4cmbs	10YR2/2 very dark brown	silty loam	No cultural material	
T6-2	N/A	2	A/Fill	4-57cmbs	2.5Y6/6 olive brown w/10YR2/1 black; lower level of 10YR3/3 dark brown w/10YR8/1 white and 10YR3/2 very dark grayish brown	silty sand; lower level sandy silt	glass, coal, scale, slag, ceramic	layers of coal, ash, scale
T6-2	N/A	3	B	57-72cmbs	10YR4/6 dark yellowish brown	clayey loam	coal	
T6-2	N/A	4	C	72-79cmbs	10YR5/8 yellowish brown	sandy clay	No cultural material	Large rock obstruction; encountered C Horizon--sterile
T6-3	N/A	1	Sod	0-3cmbs	10YR2/2 very dark brown	sod	No cultural material	
T6-3	N/A	2	A	3-15cmbs	10YR3/3 dark brown	fine sandy silt	slag, coal, ceramic, glass	
T6-3	N/A	3	Fill	15-45cmbs	10YR3/6 dark yellowish brown	fine silty loam	glass, coal	
T6-3	N/A	4	Ash	45-91cmbs	gray	ash deposit	glass, slate, slag, coal, ceramic, scale, electrical insulator	
T6-3	N/A	5	B	91-105cmbs	2.5Y4/4 olive brown	not noted	No cultural material	Percolating water at bottom; photos taken
T6-4	N/A	1	Sod	0-3cmbs	10YR2/1 black	silty loam	No cultural material	Flag in SE corner of unit
T6-4	N/A	2	A	3-6cmbs	10YR2/1 black	silty loam	glass, ceramic, plastic	Terminated due to sloping asphalt at 2cmbs in NE corner and 6cmbs in SW corner; digital photo
T6-5	N/A	1	Sod	0-5cmbs	10YR2/2 very dark brown	silty loam		Flag in SE corner of unit; wet
T6-5	N/A	2	A	5-20cmbs	10YR3/2 very dark grayish brown	sandy silt	brick, bandaids, concrete, ceramic, glass, 1 quartz shatter	
T6-5	N/A	3	B/lens of ash	20-53cmbs	10YR3/2 very dark grayish brown mottled with 10YR4/6 dark yellowish brown	silty sand	ceramic, coal, brick, furnace scale, slag	less mottled more of 10YR4/6 with depth

Appendix A: Record of Excavations

A-9

Unit	Array	Level	Horizon	Depth cm	Soil Color	Soil Description	Cultural Material	Comments
T6-5	N/A	4	Buried A	53-58cmbs	10YR3/2 very dark grayish brown	silt		Terminated due to bedrock
T7-1	N/A	1	Sod	0-5cmbs	7.5YR3/1 very dark gray	silty loam	No cultural material	
T7-1	N/A	2	A	5-12cmbs	10YR3/3 dark brown	sandy silt	piece of wire	
T7-1	N/A	3	B	12-60cmbs	7.5YR4/6 strong brown	silty sand	glass	small-medium rocks
T7-1	N/A	4	C	60-89cmbs	10YR5/4 yellowish brown with olive brown pockets	coarse silty sand	No cultural material	Encountered C horizon--sterile subsoil
T7-2	N/A	1	Sod	0-2cmbs	7.5YR3/2 dark brown	sod	No cultural material	
T7-2	N/A	2	A	2-5cmbs	7.5YR2.5/2 very dark brown	not noted	No cultural material	
T7-2	N/A	3	Fill	5-15cmbs	7.5YR2.5/3 very dark brown	not noted	metal, glass, tape	
T7-2	N/A	4	Fill	15-30cmbs	7.5YR3/1 very dark gray	not noted	metal pipe, glass, nail, brick	Terminated due to sloping asphalt at 26-30cmbs from west to east across pit; digital photos
T7-3	N/A	1	Sod	0-5cmbs	10YR2/1 black	silty loam	No cultural material	
T7-3	N/A	2	A	5-13cmbs	10YR3/2 very dark grayish brown	silty loam	glass, nails, plastic, dime, furnace scale	
T7-3	N/A	3	Fill	13-19cmbs	10YR4/3 brown	silty sand with pebbles	nail, slag, coal, glass	high density of furnace scale and coal
T7-3	N/A	4	B	19-38cmbs	10YR4/4 dark yellowish brown	silty sand	coal, ceramic	Ring of large rocks start @ 22cmbs
T7-3	N/A	5	Buried A	38-40cmbs	10YR4/2 dark grayish brown	sandy silt	No cultural material	Excavation terminated due to rock obstruction
T7-4	N/A		Sod	0-7cmbs	10YR3/2 very dark grayish brown	sandy silt	No cultural material	
T7-4	N/A	1	A	7-20cmbs	10YR3/2 very dark grayish brown	sandy silt	glass	
T7-4	N/A	2	Fill	20-30cmbs	10YR5/8 yellowish brown	silty sand	No cultural material	
T7-4	N/A	3	Buried A	30-51cmbs	10YR4/4 dark yellowish brown	clayey silty sand	glass	
T7-4	N/A	4	B	51-75cmbs	7.5YR5/6 strong brown	clayey silty sand	No cultural material	moist to wet; stopped when 75% of pit was obstructed by rock
T7-5	N/A	1	Sod/A	0-10cmbs	10YR2/2 very dark brown	fine sandy silt	No cultural material	

Appendix A: Record of Excavations

A-10

Unit	Array	Level	Horizon	Depth cm	Soil Color	Soil Description	Cultural Material	Comments
T7-5	N/A	2	Fill	10-38cmbs	10YR4/4 dark yellowish brown	sandy loam	glass	tar--not collected
T7-5	N/A	3	Buried A	38-59cmbs	10YR2/2 very dark brown	very silty loam	glass	
T7-5	N/A	4	B	59-83cmbs	10YR4/6 dark yellowish brown	coarse sandy silt	No cultural material	water percolating
T7-5	N/A	5	C	83-90cmbs	7.5YR5/1 gray	clay	No cultural material	standing water; encountered C Horizon--sterile subsoil
T8-1	N/A		Sod	0-4cmbs	10YR3/2 very dark grayish brown	sod	No cultural material	Unit is near access road
T8-1	N/A	1	A	4-10cmbs	10YR3/2 very dark grayish brown	silty sand	glass	
T8-1	N/A	2	Fill	10-54cmbs	7.5YR4/6 strong brown	silty sand	plastic	
T8-1	N/A	3	C	54-80cmbs	2.5Y4/4 olive brown	coarse silty sand	No cultural material	Degrading bedrock; Encountered C horizon--sterile subsoil
T8-2	N/A	1	Sod	0-4cmbs	10YR3/3 dark brown	silty loam	No cultural material	Unit located towards bottom of slope
T8-2	N/A	2	Fill	4-27cmbs	10YR3/3 dark brown	sandy silt	glass, slag, coal	lens of 10YR5/6 yellowish brown @ 15-23cmbs; mottled level may reflect slope wash on top of A horizon
T8-2	N/A	3	A	27-40cmbs	10YR4/3 brown	sandy silt	1 quartz flake	flake found at transition from level 2 to 3
T8-2	N/A	4	B	40-83cmbs	10YR4/4 dark yellowish brown	silty sand	No cultural material	Terminated due to overall depth and sterility of level
T8-3	N/A		Sod	0-8cmbs	10YR3/2 very dark grayish brown	sandy silt	No cultural material	
T8-3	N/A	1	A	8-22cmbs	10YR3/2 very dark grayish brown	sandy silt	coal, glass	
T8-3	N/A	2	Fill	22-42cmbs	7.5YR4/4 brown	silty sand	button	
T8-3	N/A	3	B	42-70cmbs	10YR5/8 yellowish brown	silty sand	No cultural material	
T8-3	N/A	4	C	70-79cmbs	10YR5/6 yellowish brown	coarse silty sand	No cultural material	wet; encountered C horizon--sterile subsoil
T8-4	N/A	1	A	0-10cmbs	10YR2/2 very dark brown	silty loam	slag, coal, ceramic, metal, glass, plastic	
T8-4	N/A	2	A Fill	10-20cmbs	10YR3/3 dark brown	silty sand	coal, glass, plastic	

Appendix A: Record of Excavations

A-11

Unit	Array	Level	Horizon	Depth cm	Soil Color	Soil Description	Cultural Material	Comments
T8-4	N/A	3	Asphalt	20-27cmbs	10YR5/6 yellowish brown	sandy silt	asphalt	mottled with dark brown
T8-4	N/A	4	Buried A	27-43cmbs	10YR2/2 very dark brown	sandy silt	slag, asphalt, coal	Large rock in south wall
T8-4	N/A	5	Buried B	43-91cmbs	10YR4/6 dark yellowish brown	clayey sand	No cultural material	Terminated due to overall depth and sterility of level
T9-1	N/A	1	Sod	0-4cmbs	10YR3/3 dark brown	silty loam	No cultural material	
T9-1	N/A	2	A	4-23cmbs	10YR3/3 dark brown	silty loam	No cultural material	
T9-1	N/A	3	B	23-90cmbs	10YR3/6 dark yellowish brown	silty sand	No cultural material	
T9-1	N/A	4	C	90-102cmbs	10YR5/6 yellowish brown	sand (damp)	No cultural material	Decomposing bedrock; encountered C horizon—sterile subsoil
T9-2	N/A	1	Sod	0-3cmbs	10YR3/3 dark brown	sod	No cultural material	
T9-2	N/A	2	A	3-13cmbs	10YR3/3 dark brown	sandy silt	glass, paper	
T9-2	N/A	3	B	13-70cmbs	10YR4/6 dark yellowish brown	silty sand	No cultural material	Terminated due to sloping bedrock at 22cmbs on south side, 70cmbs throughout
T9-3	N/A	1	Sod	0-4cmbs	10YR2/2 very dark brown	fine sandy loam	No cultural material	
T9-3	N/A	2	A	4-14cmbs	10YR2/2 very dark brown	fine sandy loam	tile, coal, 1 quartz flake	
T9-3	N/A	3	B	14-78cmbs	7.5YR5/8 strong brown	sandy loam	shell	
T9-3	N/A	4	C	78-85cmbs	10YR5/4 yellowish brown	very fine sandy loam	No cultural material	Encountered C horizon—sterile subsoil
T9-4	N/A	1	Sod	0-2cmbs	10YR3/1 very dark gray	silty loam	No cultural material	
T9-4	N/A	2	A	2-14cmbs	10YR2/2 very dark brown	sandy silt	No cultural material	
T9-4	N/A	3	Fill	14-37cmbs	10YR3/4 dark yellowish brown	sandy silt	metal, plastic, glass, slag, asphalt, coal	white and gray ash
T9-4	N/A	4	B	37-92cmbs	10YR4/6 dark yellowish brown	sandy loam	slag	Terminated due to overall depth
T10-1	N/A	1	Sod	0-5cmbs	10YR3/3 dark brown	silty loam	No cultural material	
T10-1	N/A	2	A	5-30cmbs	10YR3/4 dark yellowish brown	sandy silt	glass	

Appendix A: Record of Excavations

Unit	Array	Level	Horizon	Depth cm	Soil Color	Soil Description	Cultural Material	Comments
T10-1	N/A	3	B	30-70cmbs	10YR5/8 yellowish brown	silty sand	No cultural material	Lots of rocks; terminated due to rock obstruction--sloping rock at 60cmbs in east wall and 70cmbs in west wall
T10-2	N/A	1	Sod	0-3cmbs	10YR2/2 very dark brown		No cultural material	
T10-2	N/A	2	A	3-26cmbs	10YR2/2 very dark brown	fine silty loam	glass, plastic, bandaid (not collected)	rocks at A/B interface
T10-2	N/A	3	B	26-71cmbs	10YR4/6 dark yellowish brown	fine silty loam	No cultural material	mottled
T10-2	N/A	4	C	71-86cmbs	10YR2/1 black mottled with 10YR5/4 yellowish brown	compact fine sand	No cultural material	Encountered C horizon--sterile subsoil
T10-3	E1	1	Sod	0-2cmbs	10YR3/3 dark brown	sod	No cultural material	
T10-3	E1	2	A	2-20cmbs	10YR3/3 dark brown	silty loam	glass	
T10-3	E1	3	B	20-53cmbs	10YR3/3 dark brown mottled with 10YR5/6 yellowish brown	sandy silt	No cultural material	
T10-3	E1	4	C	53-68cmbs	2.5Y5/2 grayish brown mottled with 7.5YR5/6 strong brown	sand and gravel	No cultural material	Encountered C horizon--sterile subsoil
T10-3	E2	1	Sod	0-2cmbs	10YR3/3 dark brown	silty loam	No cultural material	
T10-3	E2	2	A	2-25cmbs	10YR3/3 dark brown	silty loam	glass	
T10-3	E2	3	B	25-61cmbs	10YR5/6 yellowish brown	sandy silt	charcoal	
T10-3	E2	4	C	61-68cmbs	2.5Y5/2 grayish brown mottled with 2.5Y5/6 light olive brown	dense sandy silt	No cultural material	Encountered C horizon--sterile subsoil
T10-3	N/A	1	Sod	0-6cmbs	10YR3/2 very dark grayish brown	sod	No cultural material	
T10-3	N/A	2	A	6-25cmbs	10YR3/2 very dark grayish brown	sandy silt	glass, ceramic	
T10-3	N/A	3	B	25-64cmbs	10YR5/6 yellowish brown	silty sand	1 quartz flake	
T10-3	N/A	4	C	64-66cmbs	10YR5/8 yellowish brown	fine sand	No cultural material	Encountered C horizon--sterile subsoil
T10-3	N1	1	Sod	0-2cmbs	10YR3/3 dark brown	silty loam	No cultural material	
T10-3	N1	2	A	2-30cmbs	10YR3/3 dark brown	silty loam	No cultural material	

Appendix A: Record of Excavations

A-13

Unit	Array	Level	Horizon	Depth cm	Soil Color	Soil Description	Cultural Material	Comments
T10-3	N1	3	B	30-71cmbs	10YR5/6 yellowish brown	sandy clay	charcoal	
T10-3	N1	4	C	71-76cmbs	10YR5/4 yellowish brown	sandy silt	No cultural material	Encountered C horizon--sterile subsoil
T10-3	N2	1	Sod	0-1cmbs	10YR3/3 dark brown	silty loam	No cultural material	
T10-3	N2	2	A	1-30cmbs	10YR3/3 dark brown	sandy silt	glass	
T10-3	N2	3	B	30-71cmbs	10YR5/8 yellowish brown	silty sand	No cultural material	
T10-3	N2	4	C	71-73cmbs	10YR5/4 yellowish brown	sandy silt	No cultural material	Encountered C horizon--sterile subsoil
T10-3	S1	1	Sod	0-2cmbs	10YR3/2 very dark grayish brown	silty loam	No cultural material	
T10-3	S1	2	A	2-17cmbs	10YR3/2 very dark grayish brown	silty loam	No cultural material	
T10-3	S1	3	B	17-65cmbs	10YR5/6 yellowish brown	sandy silt	No cultural material	wet
T10-3	S1	4	C	65-72cmbs	10YR5/2 grayish brown mottled with 10YR5/8 yellowish brown	coarse sand	No cultural material	Encountered C horizon--sterile subsoil
T10-3	S2	1	Sod	0-3cmbs	10YR2/2 very dark brown	silty loam	No cultural material	
T10-3	S2	2	A	3-18cmbs	10YR3/2 very dark grayish brown	silty loam	No cultural material	
T10-3	S2	3	B	18-58cmbs	10YR4/4 dark yellowish brown	silty sand	No cultural material	wet
T10-3	S2	4	C	58-88cmbs	10YR5/4 yellowish brown	sandy silt	No cultural material	wet; encountered C horizon--sterile subsoil
T10-3	W1	1	Sod	0-3cmbs	10YR3/3 dark brown	sod	No cultural material	
T10-3	W1	2	A	3-27cmbs	10YR3/3 dark brown	silty loam	coal	
T10-3	W1	3	B	27-65cmbs	10YR4/6 dark yellowish brown	silty sand	No cultural material	
T10-3	W1	4	C	65-69cmbs	10YR5/8 yellowish brown	fine silty sand	No cultural material	Encountered C horizon--sterile subsoil
T10-3	W2	1	Sod	0-3cmbs	10YR3/3 dark brown	sod	No cultural material	
T10-3	W2	2	A	3-30cmbs	10YR3/3 dark brown	silty loam	glass	
T10-3	W2	3	B	30-61cmbs	10YR4/6 dark yellowish brown	silty sand	No cultural material	
T10-3	W2	4	C	61-64cmbs	10YR5/8 yellowish brown	fine silty sand	No cultural material	Encountered C horizon--sterile subsoil

Appendix A: Record of Excavations

A-14

Unit	Array	Level	Horizon	Depth cm	Soil Color	Soil Description	Cultural Material	Comments
T10-4	N/A	1	Sod	0-6.5cmbs	10YR2/2 very dark brown	silty loam	No cultural material	
T10-4	N/A	2	A	6.5-26cmbs	10YR3/2 very dark grayish brown	silty loam	glass, brick, coal	
T10-4	N/A	3	B	26-70cmbs	7.5YR4/6 strong brown	coarse silty sand	No cultural material	Large tree root running N to S across eastern edge of pit (31cmbs)
T10-4	N/A	4	C	70-83cmbs	10YR4/4 dark yellowish brown	clayey sand	No cultural material	Encountered C horizon--sterile subsoil
T11-1	N/A	1	Sod	0-4cmbs	10YR2/2 very dark brown	silty loam	No cultural material	
T11-1	N/A	2	A	4-31cmbs	10YR2/2 very dark brown	silty loam	ceramic, musket ball (lead)	
T11-1	N/A	3	B	31-63cmbs	10YR4/6 dark yellowish brown	silty sand	No cultural material	small rocks
T11-1	N/A	4	C	63-76cmbs	2.5Y5/4 light olive brown	coarse silty sand	No cultural material	damp; encountered C horizon--sterile subsoil
T11-2	N/A	1	Sod	0-4cmbs	10YR3/3 dark brown	silty loam	No cultural material	
T11-2	N/A	2	A	4-15cmbs	10YR3/3 dark brown	silty loam	glass, metal	
T11-2	N/A	3	B	15-33cmbs	10YR4/6 dark yellowish brown mottled with 10YR3/6 dark yellowish brown	silty sand	No cultural material	Terminated due to rock obstruction--sloping schist--14cmbs in west wall to 33cmbs throughout
T11-3	N/A	1	Sod	0-3cmbs	7.5YR2/1 black	sod	No cultural material	
T11-3	N/A	2	Fill	3-21cmbs	7.5YR2/1 black	sandy fill with pebbles	glass, ceramic	
T11-3	N/A	3	A	21-41cmbs	10YR3/3 dark brown	sandy silt	No cultural material	Missing B horizon
T11-3	N/A	4	C	41-58cmbs	10YR5/6 yellowish brown	sandy with gravel	No cultural material	Dense, compact gravel; encountered C horizon--sterile subsoil
T12-1	N/A	1	Sod	0-3cmbs	7.5YR2/1 black	sod	No cultural material	
T12-1	N/A	2	A	3-29cmbs	10YR3/4 dark yellowish brown	sandy loam	No cultural material	
T12-1	N/A	3	B	29-58	10YR4/4 dark yellowish brown	sandy loam	No cultural material	Water percolating up into unit
T12-2	N/A	1	Sod	0-15cmbs	10YR2/1 black	silty loam	No cultural material	
T12-2	N/A	2	A	15-38cmbs	10YR4/2 dark grayish brown	fine sandy silt	glass, ceramic	
T12-2	N/A	3	B	38-66cmbs	10YR5/6 yellowish brown	silty sand	No cultural material	

Appendix A: Record of Excavations

Unit	Array	Level	Horizon	Depth cm	Soil Color	Soil Description	Cultural Material	Comments
T12-2	N/A	4	C	66-68cmbs	2.5Y4/3 olive brown	sandy	No cultural material	Encountered C horizon--sterile subsoil
T12-3	N/A	1	Sod	0-4cmbs	10YR2/2 very dark brown	silty loam	No cultural material	
T12-3	N/A	2	A	4-35cmbs	10YR3/4 dark yellowish brown	sandy loam	No cultural material	
T12-3	N/A	3	B	35-56cmbs	10YR4/4 dark yellowish brown	sandy loam	No cultural material	
T12-3	N/A	4	C	56-72cmbs	10YR5/4 yellowish brown	fine sandy loam	No cultural material	Encountered C horizon--sterile subsoil
T13-1	N/A	1	Sod	0-3cmbs	10YR3/1 very dark gray	silty loam	No cultural material	
T13-1	N/A	2	A	3-28cmbs	10YR3/1 very dark gray	silty loam	coal (not collected)	
T13-1	N/A	3	B	28-70cmbs	10YR5/6 yellowish brown	silty sand	No cultural material	
T13-1	N/A	4	C	70-79cmbs	10YR6/6 brownish yellow	sand	No cultural material	Encountered C horizon--sterile subsoil
T13-2	N/A	1	Sod	0-3cmbs	10YR3/2 very dark grayish brown	sod	No cultural material	Unit offset 2ms to the north to avoid tree roots
T13-2	N/A	2	A	3-22cmbs	10YR3/2 very dark grayish brown	sandy silt	No cultural material	rock in east wall
T13-2	N/A	3	B	22-68cmbs	10YR5/6 yellowish brown	silty sand	No cultural material	Terminated due to rock obstruction
T13-3	N/A	1	Sod	0-2cmbs	10YR3/3 dark brown	sod	No cultural material	
T13-3	N/A	2	A	2-36cmbs	10YR3/3 dark brown	sandy silt	glass, plastic button, slag, coal	Large rocks
T13-3	N/A	3	B	36-54cmbs	10YR4/6 dark yellowish brown	silty sand	No cultural material	Decomposing schist
T13-3	N/A	4	C	54-70cmbs	7.5YR5/8 strong brown	sand with decomposing schist	No cultural material	Decomposing schist; encountered C horizon--sterile subsoil
T13-4	N/A	1	Sod	0-3cmbs	10YR2/1 black	silty loam	No cultural material	
T13-4	N/A	2	A	3-19cmbs	10YR2/1 black	silty loam	No cultural material	
T13-4	N/A	3	B	19-51cmbs	10YR4/6 dark yellowish brown	silty sand	charcoal (not collected)	
T13-4	N/A	4	C	51-59cmbs	10YR5/3 brown	fine compact sand	No cultural material	Encountered C horizon--sterile subsoil
T13-5	N/A	1	Sod	0-4cmbs	10YR3/2 very dark grayish brown	sod	No cultural material	
T13-5	N/A	2	A	4-16cmbs	10YR3/2 very dark grayish brown	sandy silt	glass, tape, porcelain	

Appendix A: Record of Excavations

A-16

Unit	Array	Level	Horizon	Depth cm	Soil Color	Soil Description	Cultural Material	Comments
T13-5	N/A	3	B	16-31cmbs	10YR5/6 yellowish brown	silty sand	No cultural material	
T13-5	N/A	4	C	31-55cmbs	10YR5/8 yellowish brown	fine sand	No cultural material	Encountered C horizon--sterile subsoil
T14-1	N/A	1	Sod	0-7cmbs	10YR4/2 dark grayish brown	sandy loam	No cultural material	Unit located between two dirt pathways
T14-1	N/A	2	Fill	7-15cmbs	10YR4/3 brown mottled with 10YR4/6 dark yellowish brown	sandy silt with gravel	brick, glass, ceramic, metal, screw, bottlecap, nail, scale, coal	Terminated due to large rock obstructions; digital photos
T14-2	N/A	1	Sod	0-14cmbs	10YR2/2 very dark brown	silty loam	No cultural material	
T14-2	N/A	2	A	14-43cmbs	10YR3/3 dark brown	sandy silt	glass, plastic, coal	transition to B mottled for about 10cms
T14-2	N/A	3	B	43-93cmbs	10YR3/6 dark yellowish brown	silty sand	charcoal	
T14-2	N/A	4	C	93-100cmbs	2.5Y4/3 olive brown	silty sand	No cultural material	
T14-3	N/A	1	Sod	0-8cmbs	10YR3/2 very dark grayish brown	sandy loam	No cultural material	
T14-3	N/A	2	A	8-21cmbs	10YR3/2 very dark grayish brown	sandy loam	modern plastic	
T14-3	N/A	3	B	21-52cmbs	10YR4/6 dark yellowish brown	coarse silty sand	No cultural material	
T14-3	N/A	4	C	52-73cmbs	2.5Y4/3 olive brown	coarse silty sand	No cultural material	Encountered C horizon--sterile subsoil
T14-4	N/A	1	Sod	0-7cmbs	10YR3/4 dark yellowish brown	silty loam	No cultural material	
T14-4	N/A	2	A	7-43cmbs	10YR3/4 dark yellowish brown mottled with 10YR3/6 dark yellowish brown	sandy silt	plastic, 1 chert flake	
T14-4	N/A	3	B	43-87cmbs	10YR4/6 dark yellowish brown	silty sand	No cultural material	Several large rocks
T14-4	N/A	4	C	87-93cmbs	2.5Y4/3 olive brown	silty sand	No cultural material	Encountered C horizon--sterile subsoil
T14-5	N/A	1	Sod	0-5cmbs	10YR3/3 dark brown	sandy silt	No cultural material	
T14-5	N/A	2	A	5-23cmbs	10YR3/3 dark brown	sandy silt	No cultural material	
T14-5	N/A	3	B	23-71cmbs	10YR4/6 dark yellowish brown	silty sand	No cultural material	
T14-5	N/A	4	C	71-76cmbs	2.5Y4/3 olive brown	coarse silty sand	No cultural material	Encountered C horizon--sterile subsoil
T14-6	N/A	1	Sod	0-3cmbs	10YR3/3 dark brown	silty loam	No cultural material	

Appendix A: Record of Excavations

A-17

Unit	Array	Level	Horizon	Depth cm	Soil Color	Soil Description	Cultural Material	Comments
T14-6	N/A	2	A	3-36cmbs	7.5YR3/3 dark brown	fine sandy silt	No cultural material	
T14-6	N/A	3	B	36-109cmbs	7.5YR5/8 strong brown	silty sand	No cultural material	Transition between A & B is mottled with both soils
T14-6	N/A	4	C	109-110cmbs	2.5Y4/3 olive brown	gravelly sand	No cultural material	Encountered C horizon--sterile subsoil
T14-7	N/A	1	Sod	0-6cmbs	10YR3/2 very dark grayish brown	silty loam	No cultural material	
T14-7	N/A	2	A	6-36cmbs	10YR3/6 dark yellowish brown	sandy silt	glass(can't find artifact bag--10/29/04?)	transition to B mottled for about 10cms
T14-7	N/A	3	B	36-84cmbs	10YR5/6 yellowish brown	silty loam	charcoal	
T14-7	N/A	4	C	84-85cmbs	2.5Y4/3 olive brown	fine sand	No cultural material	Encountered C horizon--sterile subsoil
T14-8	N/A	1	Sod	0-3cmbs	10YR3/4 dark yellowish brown	silty loam	No cultural material	
T14-8	N/A	2	A	3-37cmbs	10YR3/3 dark brown	sandy silt	plastic, coal	
T14-8	N/A	3	B	37-105cmbs	10YR4/6 dark yellowish brown	clayey silty loam	No cultural material	bottom of layer much sandier--close to C; terminated due to overall depth and sterility of level
T14-9	N/A	1	Sod	0-4cmbs	10YR3/3 dark brown	silty loam	No cultural material	
T14-9	N/A	2	A	4-24cmbs	10YR3/4 dark yellowish brown	sandy silt	glass, ceramic	
T14-9	N/A	3	B	24-84cmbs	10YR4/6 dark yellowish brown	fine sandy silt	No cultural material	
T14-9	N/A	4	C	84cmbs	10YR5/8 yellowish brown	coarse sandy silt	No cultural material	Encountered C horizon--sterile subsoil
T14-10	N/A	1	Sod	0-4cmbs	10YR3/4 dark yellowish brown	silty loam	No cultural material	
T14-10	N/A	2	A	4-31cmbs	10YR3/3 dark brown	silty loam	glass, scale, metal	
T14-10	N/A	3	B	31-70cmbs	10YR4/6 dark yellowish brown	fine sandy silt	No cultural material	Terminated due to large rock obstruction
T14-11	N/A	1	Sod	0-4cmbs	2.5Y3/2 very dark grayish brown	silty loam	No cultural material	
T14-11	N/A	2	A	4-37cmbs	10YR3/3 dark brown	silty sand	glass, metal	
T14-11	N/A	3	B	37-80cmbs	10YR5/8 yellowish brown	silty sand	No cultural material	
T14-11	N/A	4	C	80-95cmbs	7.5YR4/8 strong brown	coarse sand	No cultural material	Encountered C horizon--sterile subsoil
T14-12	N/A	1	Sod	0-4cmbs	10YR3/2 very dark grayish brown	silty loam	No cultural material	

Appendix A: Record of Excavations

A-18

Unit	Array	Level	Horizon	Depth cm	Soil Color	Soil Description	Cultural Material	Comments
T14-12	N/A	2	A	4-10cmbs	10YR3/2 very dark grayish brown	sandy silt	No cultural material	hit large rock in west wall @15cmbs, east wall @ 35cmbs -maybe the result of landscaping
T14-12	N/A	3	Fill	10-40cmbs	10YR4/4 dark yellowish brown mottled with 10YR5/6 yellowish brown	sandy silt	metal, glass, ceramic	top 5cmbs of layer mottled B in soil in NE corner; terminated due to rock obstruction
T14-13	N/A	1	Sod	0-4cmbs	10YR3/3 dark brown	sandy silt	No cultural material	
T14-13	N/A	2	A	4-24cmbs	10YR3/3 dark brown	sandy silt	glass, hard rubber comb	
T14-13	N/A	3	B	24-76cmbs	7.5YR5/8 strong brown	silty sand	No cultural material	Transition between A & B is mottled with both soils
T14-13	N/A	4	C	76-80cmbs	10YR6/4	slightly silty sand	No cultural material	Encountered C horizon--sterile subsoil
T14-14	N/A	1	Sod	0-6cmbs	10YR3/2 very dark grayish brown	silty loam	No cultural material	
T14-14	N/A	2	A	6-32cmbs	10YR3/2 very dark grayish brown	silty loam	No cultural material	
T14-14	N/A	3	B	32-80cmbs	10YR5/6 yellowish brown	sandy silt	No cultural material	compact soil
T14-14	N/A	4	C	80-83cmbs	10YR5/8 yellowish brown	compact silty sand	No cultural material	Encountered C horizon--sterile subsoil
T14-15	N/A	1	Sod	0-2cmbs	10YR3/4 dark yellowish brown	sod	No cultural material	
T14-15	N/A	2	A	2-30cmbs	10YR3/4 dark yellowish brown	silty loam	metal	
T14-15	N/A	3	B	30-85cmbs	10YR5/6 yellowish brown mottled with 10YR3/4 dark yellowish brown	sandy silt	No cultural material	
T14-15	N/A	4	C	85-90cmbs	7.5YR4/8 strong brown	coarse sand	No cultural material	Encountered C horizon--sterile subsoil
T14-16	N/A	1	Sod	0-2cmbs	10YR3/3 dark brown	sod/grassy	No cultural material	
T14-16	N/A	2	A	2-31cmbs	10YR3/3 dark brown	silty loam	No cultural material	
T14-16	N/A	3	B	31-82cmbs	10YR4/6 dark yellowish brown	sandy silt	No cultural material	
T14-16	N/A	4	C	82-85cmbs	10YR5/8 yellowish brown	coarse sand with silt	No cultural material	Encountered C horizon--sterile subsoil
T14-17	N/A	1	Sod	0-2cmbs	10YR3/2 very dark grayish brown	sandy silt	No cultural material	

Appendix A: Record of Excavations

Unit	Array	Level	Horizon	Depth cm	Soil Color	Soil Description	Cultural Material	Comments
T14-17	N/A	2	A	2-29cmbs	10YR3/2 very dark grayish brown	sandy silt	whiteware, nail	nail found at bottom of level
T14-17	N/A	3	B	29-84cmbs	10YR4/6 dark yellowish brown	silty sand	No cultural material	
T14-17	N/A	4	C	84-90cmbs	10YR5/8 yellowish brown	sand	No cultural material	Encountered C horizon--sterile subsoil
T15-1	E1	1	Sod	0-3cmbs	10YR3/3 dark brown	silty loam	No cultural material	
T15-1	E1	2	A	3-20cmbs	10YR3/3 dark brown	silty loam	ceramic, metal bolt, glass	
T15-1	E1	3	B	20-74cmbs	7.5YR4/6 strong brown	silty sand	No cultural material	
T15-1	E1	4	C	74-85cmbs	10YR5/6 yellowish brown	sandy silt	No cultural material	Encountered C horizon--sterile subsoil
T15-1	E2	1	Sod	0-3cmbs	10YR3/3 dark brown	silty loam	No cultural material	
T15-1	E2	2	A	3-30cmbs	10YR3/3 dark brown	silty loam	glass, coal, plastic	Terminated due to tree roots and rock obstruction; unit 70cms from tree
T15-1	N/A	1	Sod	0-5cmbs	10YR3/3 dark brown	silty loam	No cultural material	
T15-1	N/A	2	A	5-15cmbs	10YR2/2 very dark brown	silty sand	No cultural material	
T15-1	N/A	3	Fill	15-38cmbs	10YR3/4 dark yellowish brown	fine sandy silt	ceramic, slag, glass	
T15-1	N/A	4	B	38-112cmbs	10YR4/6 dark yellowish brown	fine sandy silt	1 chert flake (top of level)	Large rock in east wall @ 46cmbs; terminated due to overall depth
T15-1	N1	1	Sod	0-15cmbs	10YR3/3 dark brown	sod	No cultural material	
T15-1	N1	2	A	15-32cmbs	10YR3/3 dark brown	sandy silt	marble, coal	
T15-1	N1	3	B	32-52cmbs	10YR5/8 yellowish brown	medium silty sand	No cultural material	rock on south side of unit
T15-1	N1	4	C	52-67cmbs	7.5YR5/8 strong brown	coarse sand	No cultural material	Encountered C horizon--sterile subsoil
T15-1	N2	1	Sod	0-4cmbs	10YR3/3 dark brown	sod	No cultural material	
T15-1	N2	2	A	4-41cmbs	10YR3/3 dark brown	silty sand	key nail	
T15-1	N2	3	B	41-59cmbs	10YR5/8 yellowish brown	medium silty sand	No cultural material	
T15-1	N2	4	C	59-69cmbs	7.5YR5/8 strong brown	coarse sand	No cultural material	Encountered C horizon--sterile subsoil
T15-1	S5	1	Sod	0-3cmbs	10YR3/3 dark brown	silty loam	No cultural material	Flag in NW corner of pit; unit 50cm from large tree
T15-1	S5	2	Fill	3-12cmbs	10YR3/2 very dark grayish brown	sandy silt with gravel	ceramic, brick, glass, plastic	

Appendix A: Record of Excavations

A-20

Unit	Array	Level	Horizon	Depth cm	Soil Color	Soil Description	Cultural Material	Comments
T15-1	S5	3	A	12-19cmbs	10YR3/3 dark brown	silty loam	No cultural material	
T15-1	S5	4	B	19-40cmbs	10YR5/6 yellowish brown mottled with 10YR3/3 dark brown	sandy silt	No cultural material	Terminated due to root obstruction; large root hit @ 19cmbs in NW corner, another @30cmbs in east wall
T15-1	W1	1	Sod	0-3cmbs	10YR3/2 very dark grayish brown	sandy silt	No cultural material	
T15-1	W1	2	A	3-22cmbs	10YR3/2 very dark grayish brown	silty sand	ceramic, glass, brick	
T15-1	W1	3	B	22-69cmbs	10YR4/1 dark gray mottled with 10YR5/6 yellowish brown	sandy silt	No cultural material	
T15-1	W1	4	C	69-74cmbs	10YR5/4 yellowish brown	sandy silt	No cultural material	Encountered C horizon--sterile subsoil
T15-1	W2	1	Sod	0-4cmbs	10YR3/2 very dark grayish brown	sandy silt	No cultural material	
T15-1	W2	2	A	4-32cmbs	10YR3/2 very dark grayish brown	silty sand	glass	
T15-1	W2	3	B	32-59cmbs	10YR4/6 dark yellowish brown mottled with 10YR4/2 dark grayish brown	silty sand	No cultural material	
T15-1	W2	4	C	59-64cmbs	10YR5/4 yellowish brown mottled with 10YR5/6 yellowish brown	sandy silt	No cultural material	wet; encountered C horizon--sterile subsoil
T15-2	N/A	1	Sod	0-7cmbs	10YR4/2 dark grayish brown	silty loam	No cultural material	
T15-2	N/A	2	A	7-29cmbs	10YR4/2 dark grayish brown	silty loam	No cultural material	roots
T15-2	N/A	3	B	29-44cmbs	10YR4/6 dark yellowish brown	silty sand	No cultural material	roots
T15-2	N/A	4	B ₂	44-119cmbs	10YR6/4 light yellowish brown mottled with 10YR5/6 yellowish brown	fine sand	No cultural material	roots; terminated due to overall depth and sterility of level
T15-3	N/A	1	Sod	0-3cmbs	10YR3/3 dark brown	sandy silt	No cultural material	
T15-3	N/A	2	A	3-54cmbs	10YR3/3 dark brown	sandy silt	glass, coal, ceramic, brick	

Appendix A: Record of Excavations

A-21

Unit	Array	Level	Horizon	Depth cm	Soil Color	Soil Description	Cultural Material	Comments
T15-3	N/A	3	B	54-104cmbs	10YR4/6 dark yellowish brown	sandy silt	No cultural material	large rocks throughout
T15-3	N/A	4	C	104-123cmbs	2.5Y5/4 light olive brown with 10YR4/6 dark yellowish brown	fine silty sand	No cultural material	Encountered C horizon--sterile subsoil
T15-4	N/A	1	Sod	0-3cmbs	10YR3/3 dark brown	sandy silt	No cultural material	
T15-4	N/A	2	A	3-25cmbs	10YR3/3 dark brown	sandy silt	glass	
T15-4	N/A	3	B	25-58cmbs	10YR4/6 dark yellowish brown	silty sand	No cultural material	very compact; some rocks
T15-4	N/A	4	C	58-78cmbs	2.5Y4/3 olive brown	coarse silty sand	No cultural material	Encountered C horizon--sterile subsoil
T15-5	N/A	1	Sod	0-4cmbs	10YR2/2 very dark brown	silty loam	No cultural material	
T15-5	N/A	2	A	4-30cmbs	10YR3/3 dark brown	silty sandy loam	No cultural material	
T15-5	N/A	3	B	30-87cmbs	10YR3/6 dark yellowish brown	sandy loam	No cultural material	
T15-5	N/A	4	C	87-95cmbs	10YR6/8 brownish yellow	sandy loam	No cultural material	large rock; encountered C Horizon--sterile subsoil
T15-6	N/A	1	Sod	0-3cmbs	10YR3/3 dark brown	silty loam	No cultural material	
T15-6	N/A	2	A	3-34cmbs	10YR4/3 brown	silty loam	glass, plastic, metal	
T15-6	N/A	3	B	34-76cmbs	10YR5/6 yellowish brown	silty loam	No cultural material	rocks
T15-6	N/A	4	C	76-84cmbs	10YR6/8 brownish yellow	silty loam	No cultural material	Encountered C horizon--sterile subsoil
T15-7	N/A	1	Sod	0-4cmbs	10YR3/3 dark brown	sod	No cultural material	
T15-7	N/A	2	A	4-37cmbs	10YR3/3 dark brown	sandy silt	plastic, glass, coal	
T15-7	N/A	3	B	37-87cmbs	10YR4/6 dark yellowish brown	clayey silty sand	No cultural material	moist; terminated due to rock obstruction--rock starting at transition in SE corner
T15-8	N/A	1	Sod	0-5cmbs	10YR3/3 dark brown	sandy silt	golfball (not collected)	
T15-8	N/A	2	A	5-33cmbs	10YR3/3 dark brown	sandy silt	glass	
T15-8	N/A	3	B	33-78cmbs	10YR4/6 dark yellowish brown	silty sand	No cultural material	transition to C horizon--2.5Y4/3 olive brown
T15-9	N/A	1	Sod	0-4cmbs	10YR2/2 very dark brown	silty loam	No cultural material	
T15-9	N/A	2	A	4-33cmbs	10YR2/2 very dark brown	silty loam	glass	Large rocks at transition to B horizon
T15-9	N/A	3	B	33-75cmbs	10YR4/6 dark yellowish brown	silty sand	No cultural material	

Appendix A: Record of Excavations

A-22

Unit	Array	Level	Horizon	Depth cm	Soil Color	Soil Description	Cultural Material	Comments
T15-9	N/A	4	C	75-89cmbs	10YR5/6 yellowish brown	sandy loam	No cultural material	Encountered C horizon--sterile subsoil
T15-10	N/A	1	Sod	0-4cmbs	10YR3/2 very dark grayish brown	silty loam	golfball (not collected)	
T15-10	N/A	2	A	4-32cmbs	10YR3/2 very dark grayish brown	silty loam	No cultural material	
T15-10	N/A	3	B	32-92cmbs	10YR3/6 dark yellowish brown	sandy loam	glass	Terminated due to rock obstruction
T15-11	N/A	1	Sod	0-6cmbs	10YR3/3 dark brown	silty loam	No cultural material	
T15-11	N/A	2	A	6-30cmbs	10YR3/3 dark brown	silty loam	whiteware	
T15-11	N/A	3	B	30-100cmbs	10YR4/6 dark yellowish brown	silty sand	No cultural material	
T15-11	N/A	4	C	100-110cmbs	10YR5/4 yellowish brown	coarse sandy loam	No cultural material	pebbles; encountered C Horizon--sterile subsoil
T15-12	N/A	1	Sod	0-4cmbs	10YR3/3 dark brown	silty loam	No cultural material	
T15-12	N/A	2	A	4-36cmbs	10YR3/3 dark brown	silty loam	glass	
T15-12	N/A	3	B	38-80cmbs	10YR4/6 dark yellowish brown	silty sand	No cultural material	
T15-12	N/A	4	C	80-125cmbs	7.5YR5/8 strong brown	sand	No cultural material	Encountered C horizon--sterile subsoil
T15-13	N/A	1	Sod	0-2cmbs	10YR3/3 dark brown	silty loam	No cultural material	
T15-13	N/A	2	A	2-27cmbs	10YR3/3 dark brown	silty loam	coal	Large rock in south wall @ 12cmbs
T15-13	N/A	3	C	27-60cmbs	7.5YR4/6 strong brown	coarse sand	No cultural material	Encountered C horizon--sterile subsoil
T15-14	N/A	1	Sod	0-2cmbs	10YR3/3 dark brown	silty loam	No cultural material	
T15-14	N/A	2	A	2-21cmbs	10YR3/3 dark brown	silty loam	nail, glass	
T15-14	N/A	3	B	21-72cmbs	10YR5/6 yellowish brown	sandy silt	coal	
T15-14	N/A	4	C	72-82cmbs	7.5YR4/6 strong brown	coarse sand	No cultural material	wet; encountered C horizon--sterile subsoil
T15-15	N/A	1	Sod	0-3cmbs	10YR3/3 dark brown	silty loam	No cultural material	
T15-15	N/A	2	A	3-34cmbs	10YR3/3 dark brown	silty loam	brick; coal and charcoal (not collected)	
T15-15	N/A	3	B	34-70cmbs	10YR4/6 dark yellowish brown	sandy silt	No cultural material	
T15-15	N/A	4	C	70-72cmbs	10YR5/8 yellowish brown	coarse silty sand	No cultural material	Encountered C horizon--sterile subsoil
T15-16	N/A	1	Sod	0-3cmbs	10YR3/2 very dark grayish brown	silty sand	No cultural material	

Appendix A: Record of Excavations

A-23

Unit	Array	Level	Horizon	Depth cm	Soil Color	Soil Description	Cultural Material	Comments
T15-16	N/A	2	A	3-23cmbs	10YR3/2 very dark grayish brown	silty sand	No cultural material	
T15-16	N/A	3	B	23-70cmbs	10YR4/4 dark yellowish brown	sandy silt	No cultural material	charcoal present at bottom of level
T15-16	N/A	4	C	70-80cmbs	7.5YR5/6 strong brown	sand	No cultural material	Encountered C horizon--sterile subsoil
T16-1	N/A	1	Sod	0-2cmbs	10YR2/2 very dark brown	sod	No cultural material	
T16-1	N/A	2	A	2-28cmbs	10YR3/3 dark brown	silty loam	bottle glass (not saved)	
T16-1	N/A	3	B	28-85cmbs	7.5YR5/6 strong brown	silty sand	No cultural material	
T16-1	N/A	4	C	85-94cmbs	10YR5/4 yellowish brown	coarse sand with gravel	No cultural material	Encountered C horizon--sterile subsoil
T16-2	N/A	1	Sod	0-1cmbs	10YR3/3 dark brown	silty loam	No cultural material	
T16-2	N/A	2	A	1-27cmbs	10YR3/3 dark brown	silty loam	No cultural material	
T16-2	N/A	3	B	27-83cmbs	10YR5/6 yellowish brown	silty sand	No cultural material	Terminated due to rock obstruction at 83cmbs
T16-3	N/A	1	Sod	0-3cmbs	10YR3/3 dark brown	silty loam	No cultural material	
T16-3	N/A	2	A	3-23cmbs	10YR3/4 dark yellowish brown	sandy silt	tape?, glass	
T16-3	N/A	3	B	23-98cmbs	10YR4/4 dark yellowish brown	sandy silt	No cultural material	
T16-3	N/A	4	C	98-99cmbs	10YR4/6 dark yellowish brown with olive brown/gray pockets	fine silty sand	No cultural material	Mottled transition, wet; encountered c horizon--sterile subsoil
T16-4	N/A	1	Sod	0-2cmbs	10YR3/3 dark brown	silty loam	No cultural material	
T16-4	N/A	2	A	2-28cmbs	10YR3/3 dark brown	silty loam	coal (not collected)	
T16-4	N/A	3	B	28-74cmbs	10YR4/6 dark yellowish brown	sandy silt	No cultural material	Large rocks throughout; rock in NW corner at 30cmbs
T16-4	N/A	4	B ₂	74-88cmbs	10YR5/6 yellowish brown	coarse silty sand with degrading rock	No cultural material	Degrading schist and bedrock throughout
T16-5	E1	1	Sod	0-3cmbs	10YR3/3 dark brown	silty loam	No cultural material	
T16-5	E1	2	A	3-25cmbs	10YR3/3 dark brown	silty loam	glass	
T16-5	E1	3	B	25-63cmbs	10YR4/6 dark yellowish brown	sandy silt	No cultural material	
T16-5	E1	4	C	63-90cmbs	2.5Y5/6 light olive brown	semicoarse sand	No cultural material	wet; encountered C horizon--sterile subsoil
T16-5	E2	1	Sod	0-4cmbs	10YR3/3 dark brown	silty loam	No cultural material	

Appendix A: Record of Excavations

Unit	Array	Level	Horizon	Depth cm	Soil Color	Soil Description	Cultural Material	Comments
T16-5	E2	2	A	4-26cmbs	10YR3/3 dark brown	silty loam	glass, ceramic	
T16-5	E2	3	B	26-63cmbs	10YR4/6 dark yellowish brown	sandy silt	No cultural material	
T16-5	E2	4	C	63cmbs	2.5Y5/6 light olive brown	semicoarse sand	No cultural material	Encountered C horizon--sterile subsoil
T16-5	N/A	1	Sod	0-2cmbs	10YR	sod	No cultural material	
T16-5	N/A	2	A	2-29cmbs	10YR3/3 dark brown	silty loam	quartz, nickle (1880-1913), plastic	
T16-5	N/A	3	B/fill	29-85cmbs	10YR4/6 dark yellowish brown	silty sand	1 quartz shatter, plastic	cultural material in upper depths
T16-5	N/A	4	C	65-76cmbs	10YR6/8 brownish yellow	damp sand	No cultural material	Encountered C horizon--sterile subsoil
T16-5	N1	1	Sod	0-4cmbs	10YR4/3 brown	sandy silt	No cultural material	
T16-5	N1	2	A	4-23cmbs	10YR4/3 brown	silty sand	No cultural material	
T16-5	N1	3	B	23-61cmbs	7.5YR5/8 strong brown	silty sand	clinker, coal?	
T16-5	N1	4	C	61-75cmbs	10YR5/8 yellowish brown	coarse sand	No cultural material	rocks; encountered C Horizon--sterile subsoil
T16-5	N2	1	Sod	0-3cmbs	10YR4/3 brown	sandy silt	No cultural material	
T16-5	N2	2	A	3-29cmbs	10YR4/3 brown	sandy silt	No cultural material	wet
T16-5	N2	3	B	29-60cmbs	7.5YR5/8 strong brown	sandy silt	No cultural material	wet
T16-5	N2	4	C	60-65cmbs	10YR5/8 yellowish brown	coarse sand	No cultural material	wet; encountered C horizon--sterile subsoil
T16-5	S1	1	Sod	0-4cmbs	10YR3/3 dark brown	silty loam	No cultural material	
T16-5	S1	2	A	4-28cmbs	10YR3/3 dark brown	silty	glass, rusted metal	
T16-5	S1	3	B	28-72cmbs	10YR5/6 yellowish brown	sandy silt	No cultural material	
T16-5	S1	4	C	72-83cmbs	7.5YR4/6 strong brown	silty coarse sand	No cultural material	Encountered C horizon--sterile subsoil
T16-5	S2	1	Sod	0-3cmbs	10YR3/3 dark brown	silty loam	No cultural material	
T16-5	S2	2	A	3-27cmbs	10YR3/3 dark brown	silty loam	hook, glass	
T16-5	S2	3	B	27-68cmbs	10YR5/6 yellowish brown	sandy silt	glass	
T16-5	S2	4	C	68-70cmbs	7.5YR4/6 strong brown	silty coarse sand	No cultural material	Rock obstruction: encountered C horizon--sterile subsoil
T16-5	W1	1	Sod	0-3cmbs	10YR3/3 dark brown	sod	No cultural material	
T16-5	W1	2	A	3-21cmbs	10YR3/3 dark brown	sandy silt	glass, coal, shell	

Appendix A: Record of Excavations

A-25

Unit	Array	Level	Horizon	Depth cm	Soil Color	Soil Description	Cultural Material	Comments
T16-5	W1	3	B	21-66cmbs	10YR5/4 yellowish brown	sandy silt	No cultural material	
T16-5	W1	4	C	66-82cmbs	7.5YR4/4 brown	medium sand	No cultural material	Encountered C horizon--sterile subsoil
T16-5	W2	1	Sod	0-4cmbs	10YR3/3 dark brown	silty loam	No cultural material	
T16-5	W2	2	A	4-27cmbs	10YR3/3 dark brown	silty loam	glass	
T16-5	W2	3	B	27-74cmbs	10YR5/4 yellowish brown	sandy silt	No cultural material	
T16-5	W2	4	C	74-85cmbs	7.5YR4/4 brown	semicoarse sand	No cultural material	wet; encountered C horizon--sterile subsoil
T16-6	N/A	1	Sod	0-6cmbs	10YR3/2 very dark grayish brown	silty loam	No cultural material	
T16-6	N/A	2	Fill	6-24cmbs	10YR3/3 dark brown	sandy silt with gravel	ceramic, coal, glass	Lens of gravel @ 16cmbs (3cm thick)--lens 10YR4/1 dark gray sand ash with coal and furnace scale
T16-6	N/A	3	B	24-83cmbs	10YR3/6 dark yellowish brown	sandy silt	No cultural material	large rocks
T16-6	N/A	4	C	83-84cmbs	10YR5/6 yellowish brown	coarse silty sand with degrading rock	No cultural material	degrading rock; Encountered C horizon--sterile subsoil
T16-7	E1	1	Sod	0-5cmbs	10YR3/3 dark brown	sod	No cultural material	
T16-7	E1	2	A	5-20cmbs	10YR3/3 dark brown	sandy loam	glass	
T16-7	E1	3	B	20-50cmbs	10YR4/6 dark yellowish brown	sandy silt	No cultural material	
T16-7	E1	4	C	50-69cmbs	7.5YR4/6 strong brown mottled with 2.5Y5/4 light olive brown	clayey sand	No cultural material	Encountered C horizon--sterile subsoil
T16-7	E2	1	Sod	0-3cmbs	10YR3/3 dark brown	silty loam	No cultural material	
T16-7	E2	2	A	3-28cmbs	10YR3/3 dark brown	silty loam	No cultural material	
T16-7	E2	3	B	28-51cmbs	10YR5/6 yellowish brown mottled with 10YR3/3 dark brown	sandy silt	No cultural material	
T16-7	E2	4	C	51-64cmbs	7.5YR4/6 strong brown mottled with 2.5Y5/4 light olive brown	clayey sand	No cultural material	wet; encountered C horizon--sterile subsoil
T16-7	N/A	1	Sod	0-6cmbs	10YR3/2 very dark grayish brown	silty loam	No cultural material	

Appendix A: Record of Excavations

A-26

Unit	Array	Level	Horizon	Depth cm	Soil Color	Soil Description	Cultural Material	Comments
T16-7	N/A	2	A	6-23cmbs	10YR3/3 dark brown	fine sandy silt	ceramic	
T16-7	N/A	3	B	23-73cmbs	10YR5/8 yellowish brown	coarse silty sand	1 quartz shatter	small-medium rocks
T16-7	N/A	4	C	73-82cmbs	10YR5/6 yellowish brown	fine silty sand	No cultural material	compact/hardpan; encountered C horizon--sterile subsoil
T16-7	N1	1	Sod	0-4cmbs	10YR3/3 dark brown	sod	No cultural material	
T16-7	N1	2	A	4-24cmbs	10YR3/3 dark brown	sandy silt	No cultural material	large rock in south wall
T16-7	N1	3	B	24-44cmbs	10YR5/4 yellowish brown mottled with 10YR3/3 dark brown	sandy silt	No cultural material	Terminated due to rock obstruction
T16-7	N2	1	Sod	0-3cmbs	10YR3/3 dark brown	sod	No cultural material	
T16-7	N2	2	A	3-27cmbs	10YR3/3 dark brown	sandy silt	glass	
T16-7	N2	3	B	27-59cmbs	10YR5/8 yellowish brown mottled with 10YR3/3 dark brown	sandy silt	No cultural material	
T16-7	N2	4	C	59-72cmbs	7.5YR5/6 strong brown	coarse sand with pebbles	No cultural material	wet; encountered C horizon--sterile subsoil
T16-7	S1	1	Sod	0-4cmbs	10YR3/3 dark brown	sod	No cultural material	
T16-7	S1	2	A	4-26cmbs	10YR3/3 dark brown	sandy silt	No cultural material	rock in NW corner @ 22 cmbs
T16-7	S1	3	B	26-63cmbs	10YR4/6 dark yellowish brown	silty sand	No cultural material	
T16-7	S1	4	C	63-68cmbs	7.5YR4/6 strong brown	coarse sand	No cultural material	wet; encountered C horizon--sterile subsoil
T16-7	S2	1	Sod	0-3cmbs	10YR3/3 dark brown	sod	No cultural material	
T16-7	S2	2	A	3-24cmbs	10YR3/3 dark brown	sandy silt	glass, whiteware	
T16-7	S2	3	B	24-52cmbs	10YR4/6 dark yellowish brown	silty sand	No cultural material	
T16-7	S2	4	C	52-62cmbs	7.5YR4/6 strong brown	coarse sand	No cultural material	Encountered C horizon--sterile subsoil
T16-7	W1	1	Sod	0-3cmbs	10YR3/3 dark brown	silty loam	No cultural material	
T16-7	W1	2	A	3-21cmbs	10YR3/3 dark brown	silty loam	glass	
T16-7	W1	3	B	21-59cmbs	10YR4/4 dark yellowish brown mottled with 10YR5/6 yellowish brown	silty sand	No cultural material	wet
T16-7	W1	4	C	59-68cmbs	7.5YR4/6 strong brown	clayey semicoarse sand	No cultural material	wet; encountered C horizon--sterile subsoil
T16-7	W2	1	Sod	0-3cmbs	10YR3/3 dark brown	silty loam	No cultural material	

Appendix A: Record of Excavations

A-27

Unit	Array	Level	Horizon	Depth cm	Soil Color	Soil Description	Cultural Material	Comments
T16-7	W2	2	A	3-30cmbs	10YR3/3 dark brown	silty loam	flower pot	
T16-7	W2	3	B	30-55cmbs	10YR5/4 yellowish brown	sandy silt	No cultural material	
T16-7	W2	4	C	55-65cmbs	7.5YR4/6 strong brown	semicoarse sand	No cultural material	wet; encountered C horizon--sterile subsoil
T16-8	N/A	1	Sod	0-4cmbs	10YR3/2 very dark grayish brown	silty loam	No cultural material	Unit located due NW of false grass tee area
T16-8	N/A	2	A	4-48cmbs	10YR3/3 dark brown	fine sandy silt	glass, coal	Large rocks starting at 32-33cmbs
T16-8	N/A	3	B	48-61cmbs	10YR4/6 dark yellowish brown	sandy silt	No cultural material	Terminated due to rock obstruction at 61cmbs
T16-9	N/A	1	Sod	0-5cmbs	10YR3/3 dark brown	silty loam	No cultural material	Surface bedrock outcroppings
T16-9	N/A	2	A	5-24cmbs	10YR3/4 dark	sandy silt	plastic	
T16-9	N/A	3	B	24-82cmbs	10YR4/6 dark yellowish brown	coarse silty sand	No cultural material	
T16-9	N/A	4	C	82-89cmbs	10YR5/6 yellowish brown with olive brown pockets	fine silty sand with gravel	No cultural material	Encountered C horizon--sterile subsoil
T16-10	N/A	1	Sod	0-2cmbs	10YR3/3 dark brown	sod	No cultural material	
T16-10	N/A	2	A	2-27cmbs	10YR3/3 dark brown	sandy silt	glass, anthracite coal	
T16-10	N/A	3	B	27-60cmbs	10YR5/8 yellowish brown mottled with 10YR3/3 dark brown	silty sand	No cultural material	roots
T16-10	N/A	4	C	60-77cmbs	7.5YR4/6 strong brown	coarse sand	No cultural material	Encountered C horizon--sterile subsoil
T16-11	N/A	1	Sod	0-2cmbs	10YR3/2 very dark grayish brown	sandy silt	No cultural material	
T16-11	N/A	2	A	2-25cmbs	10YR3/2 very dark grayish brown	sandy silt	glass, nail	
T16-11	N/A	3	B	25-70cmbs	10YR4/6 dark yellowish brown	silty sand	No cultural material	
T16-11	N/A	4	C	70-79cmbs	10YR5/6 yellowish brown	sand	No cultural material	Encountered C horizon--sterile subsoil
T16-12	N/A	1	Sod	0-2cmbs	10YR3/3 dark brown	silty loam	No cultural material	
T16-12	N/A	2	A	2-31cmbs	10YR3/3 dark brown	silty loam	metal, ceramic	
T16-12	N/A	3	B	31-69cmbs	10YR4/6 dark yellowish brown	sandy silt	No cultural material	Terminated due to rock obstruction
T16-13	N/A	1	Sod	0-3cmbs	10YR3/2 very dark grayish brown	silty loam	No cultural material	

Appendix A: Record of Excavations

A-28

Unit	Array	Level	Horizon	Depth cm	Soil Color	Soil Description	Cultural Material	Comments
T16-13	N/A	2	A	3-26cmbs	10YR3/2 very dark grayish brown	silty loam	glass, whiteware, coal	
T16-13	N/A	3	B	26-72cmbs	10YR4/6 dark yellowish brown	silty sand	No cultural material	
T16-13	N/A	4	C	72-74cmbs	10YR5/4 yellowish brown	sand	No cultural material	Encountered C horizon--sterile subsoil
T17-1	N/A	1	Sod	0-5cmbs	10YR3/3 dark brown	silty loam	No cultural material	
T17-1	N/A	2	A	5-52cmbs	10YR4/3 brown	silty loam	bottle glass, ceramic (historic)	Large rocks throughout; terminated due to rock obstruction--rock in NW corner at 29cmbs, SW corner at 40cmbs, and east wall at 52cmbs
T17-2	N/A	1	Sod	0-3cmbs	10YR3/3 dark brown	silty loam	No cultural material	
T17-2	N/A	2	A	3-23cmbs	10YR3/3 dark brown	silty loam	glass	
T17-2	N/A	3	B	23-73cmbs	10YR4/6 dark yellowish brown	silty sand	No cultural material	Terminated due to rock obstruction in NE corner
T17-3	N/A	1	Sod	0-5cmbs	10YR4/2 dark grayish brown	silty loam	No cultural material	
T17-3	N/A	2	A	5-20cmbs	10YR3/3 dark brown	silty loam	No cultural material	
T17-3	N/A	3	B	20-87cmbs	10YR4/6 dark yellowish brown with darker soil	silty sand	No cultural material	Terminated due to rock obstructions-large rock along north wall at 55cmbs, in east wall at 77cmbs
T17-4	N/A	1	Sod	0-4cmbs	10YR3/2 very dark grayish brown	silty loam	No cultural material	
T17-4	N/A	2	Fill	4-12cmbs	10YR4/2 dark grayish brown	silty coarse loam with soot	glass, corroded metal, coal	
T17-4	N/A	3	A	12-32cmbs	10YR3/3 dark brown	silty loam	glass (brown)	
T17-4	N/A	4	B	32-72cmbs	10YR4/6 dark yellowish brown mottled with 10YR3/3 dark brown	sandy silt	No cultural material	
T17-4	N/A	5	C	72-76cmbs	10YR4/4 dark yellowish brown	sand	No cultural material	wet; encountered C horizon--sterile subsoil
T17-5	N/A	1	Sod	0-2cmbs	10YR3/3 dark brown	sod	golfball (not collected)	
T17-5	N/A	2	A	2-34cmbs	10YR3/3 dark brown	silty loam	bottle glass, coal, golfball (not collected)	
T17-5	N/A	3	B	34-85cmbs	10YR4/6 dark yellowish brown	silty sand	No cultural material	

Appendix A: Record of Excavations

Unit	Array	Level	Horizon	Depth cm	Soil Color	Soil Description	Cultural Material	Comments
T17-5	N/A	4	C	65-71cmbs	10YR5/3 brown	sand and gravel	No cultural material	Encountered C horizon--sterile subsoil
T17-6	N/A	1	Sod	0-2cmbs	10YR3/3 dark brown	silty loam	No cultural material	
T17-6	N/A	2	A	2-40cmbs	10YR3/3 dark brown	silty loam	ceramic, bone, glass, metal, coal	
T17-6	N/A	3	B	40-96cmbs	10YR4/4 dark yellowish brown	silty sand	No cultural material	Terminated due to rocks, overall depth, and sterility of level
T17-7	N/A	1	Sod	0-4cmbs	10YR3/4 dark yellowish brown	silty loam	No cultural material	
T17-7	N/A	2	A	4-27cmbs	10YR3/4 dark yellowish brown	silty loam	coal (not collected), glass, plastic	
T17-7	N/A	3	B	27-53cmbs	10YR4/6 dark yellowish brown	silty sand	No cultural material	
T17-7	N/A	4	C	53-60cmbs	2.5Y6/4 light yellow brown	coarse sand with decomposing rock	No cultural material	Decomposing rocks; encountered C horizon--sterile subsoil
T17-8	N/A	1	Sod	0-3cmbs	10YR3/2 very dark grayish brown	fine silty sand	No cultural material	
T17-8	N/A	2	A	3-27cmbs	10YR3/2 very dark grayish brown	fine silty sand	ceramic	
T17-8	N/A	3	B	27-82cmbs	10YR4/6 dark yellowish brown	sandy silt	No cultural material	
T17-8	N/A	4	B ₂	82-95cmbs	10YR5/4 yellowish brown	fine silty sand	No cultural material	Terminated due to rock obstruction
T17-9	N/A	1	Sod	0-4cmbs	10YR3/3 dark brown	silty loam	No cultural material	
T17-9	N/A	2	A	4-29cmbs	10YR3/3 dark brown	silty loam	glass, ceramic	Large rocks at transition to B horizon
T17-9	N/A	3	B	29-74cmbs	10YR3/6 dark yellowish brown	sandy silt	No cultural material	
T17-9	N/A	4	C	74-76cmbs	10YR5/6 yellowish brown	fine silty sand	No cultural material	Encountered C horizon--sterile subsoil
T17-10	N/A	1	Sod	0-3cmbs	10YR3/3 dark brown	sod	No cultural material	
T17-10	N/A	2	A	3-15cmbs	10YR3/3 dark brown	sandy silt	glass, nails	
T17-10	N/A	3	C	15-60cmbs	7.5YR4/8 strong brown	sand	No cultural material	wet; rocks at transition to C; Encountered C horizon--sterile subsoil
T17-11	N/A	1	Sod	0-2cmbs	10YR3/3 dark brown	silty loam	No cultural material	
T17-11	N/A	2	A	2-27cmbs	10YR3/3 dark brown	silty loam	No cultural material	
T17-11	N/A	3	B	27-82cmbs	10YR5/6 yellowish brown	sandy silt	No cultural material	

Appendix A: Record of Excavations

A-30

Unit	Array	Level	Horizon	Depth cm	Soil Color	Soil Description	Cultural Material	Comments
T17-11	N/A	4	C	82-90cmbs	7.5YR5/6 strong brown	fine sand	No cultural material	Encountered C horizon--sterile subsoil
T17-12	N/A	1	Sod	0-4cmbs	10YR3/3 dark brown	silty loam	No cultural material	
T17-12	N/A	2	A	4-32cmbs	10YR3/3 dark brown	silty loam	glass, plastic, coal, ceramic, brick?	
T17-12	N/A	3	B	32-67cmbs	10YR4/6 dark yellowish brown	sandy silt	No cultural material	Terminated due to rock obstruction
T18-1	N/A	1	Sod	0-2cmbs	10YR3/2 very dark grayish brown	sod	No cultural material	
T18-1	N/A	2	A	2-27cmbs	10YR3/2 very dark grayish brown	sandy silt	paper (not collected)	
T18-1	N/A	3	B	27-60cmbs	10YR5/6 yellowish brown	silty sand	No cultural material	
T18-1	N/A	4	C	60-66cmbs	10YR5/8 yellowish brown	fine sand	No cultural material	Encountered C horizon--sterile subsoil
T18-2	N/A	1	Sod	0-3cmbs	10YR2/2 very dark brown	sod	No cultural material	
T18-2	N/A	2	A	3-30cmbs	10YR2/2 very dark brown	fine sandy silt	No cultural material	Large rock at interface with B horizon
T18-2	N/A	3	B	30-63cmbs	10YR4/6 dark yellowish brown	sandy silt	No cultural material	Large-medium rocks
T18-2	N/A	4	C	63-73cmbs	10YR4/4 dark yellowish brown	coarse sand with gravel	No cultural material	Encountered C horizon--sterile subsoil
T18-3	N/A	1	Sod	0-4cmbs	10YR3/2 very dark grayish brown	silty loam	No cultural material	
T18-3	N/A	2	A	4-26cmbs	10YR3/2 very dark grayish brown	silty loam	No cultural material	
T18-3	N/A	3	B	26-83cmbs	10YR4/6 dark yellowish brown	silty sand	No cultural material	
T18-3	N/A	4	C	83-90cmbs	10YR5/6 yellowish brown	sand	No cultural material	Encountered C horizon--sterile subsoil
T18-4	N/A	1	Sod	0-2cmbs	10YR3/2 very dark grayish brown	sod	No cultural material	
T18-4	N/A	2	A	2-35cmbs	10YR3/2 very dark grayish brown	sandy silt	No cultural material	
T18-4	N/A	3	B	35-61cmbs	10YR5/6 yellowish brown	silty sand	No cultural material	Terminated due to rock obstruction
T18-5	N/A	1	Sod	0-2cmbs	10YR3/3 dark brown	sandy silt	No cultural material	
T18-5	N/A	2	A	2-30cmbs	10YR3/3 dark brown	sandy silt	No cultural material	
T18-5	N/A	3	B	30-66cmbs	10YR4/6 dark yellowish brown	silty sand	No cultural material	

Appendix A: Record of Excavations

A-31

Unit	Array	Level	Horizon	Depth cm	Soil Color	Soil Description	Cultural Material	Comments
T18-5	N/A	4	C	66-70cmbs	2.5Y5/4 light olive brown	coarse silty sand	No cultural material	Encountered C horizon--sterile subsoil
T18-6	N/A	1	Sod	0-3cmbs	10YR3/2 very dark grayish brown	sod	No cultural material	
T18-6	N/A	2	A	3-23cmbs	10YR3/2 very dark grayish brown	sandy silt	porcelain, glass	
T18-6	N/A	3	B	23-66cmbs	10YR5/6 yellowish brown	silty sand	No cultural material	Terminated due to rock obstruction
T18-7	N/A	1	Sod	0-2cmbs	10YR3/2 very dark grayish brown	sod	No cultural material	
T18-7	N/A	2	A	2-27cmbs	10YR3/2 very dark grayish brown	sandy silt	No cultural material	Rock refusal
T18-8	N/A	1	Sod	0-2cmbs	10YR3/2 very dark grayish brown	sod	No cultural material	
T18-8	N/A	2	A	2-28cmbs	10YR3/2 very dark grayish brown	sandy silt	glass	
T18-8	N/A	3	B	28-89cmbs	10YR5/6 yellowish brown	silty sand	No cultural material	Terminated due to overall depth and sterility of level
T18-9	N/A	1	Sod	0-3cmbs	10YR3/4 dark yellowish brown	silty loam	No cultural material	
T18-9	N/A	2	A	3-25cmbs	10YR3/4 dark yellowish brown	silty loam	glass	
T18-9	N/A	3	coal lens	25-29cmbs	10YR2/1 black	coal/ash	coal	
T18-9	N/A	4	Fill	29-41cmbs	10YR3/4 dark yellowish brown	sandy silt	nails, coal, glass, clinker	
T18-9	N/A	5	B	41-45cmbs	7.5YR4/4 brown	silty sand	No cultural material	Terminated due to large rock obstruction
T18-10	N/A	1	Sod	0-3cmbs	10YR3/3 dark brown	sod	No cultural material	
T18-10	N/A	2	A	3-27cmbs	10YR3/3 dark brown	wet sandy silt	No cultural material	
T18-10	N/A	3	B	27-84cmbs	10YR4/6 dark yellowish brown	wet silty sand	No cultural material	
T18-10	N/A	4	B ₂	84-85cmbs	7.5YR4/6 strong brown	wet sandy clay	No cultural material	Terminated due to overall depth and sterility of level
T18-11	N/A	1	Sod	0-3cmbs	10YR3/3 dark brown	silty loam	No cultural material	
T18-11	N/A	2	A	3-32cmbs	10YR3/3 dark brown	silty loam	glass, coal	
T18-11	N/A	3	B	32-52cmbs	10YR5/6 yellowish brown mottled with 10YR3/4 dark yellowish brown	sandy silt	No cultural material	

Appendix A: Record of Excavations

A-32

Unit	Array	Level	Horizon	Depth cm	Soil Color	Soil Description	Cultural Material	Comments
T18-11	N/A	4	B ₂	52-82cmbs	10YR5/6 yellowish brown	clayey silt	No cultural material	
T18-11	N/A	5	C	82-90cmbs	7.5YR4/6 strong brown	wet sand	No cultural material	Encountered C horizon--sterile subsoil
T18-12	N/A	1	Sod	0-4cmbs	10YR3/3 dark brown	sandy silt	No cultural material	
T18-12	N/A	2	A	4-30cmbs	10YR3/3 dark brown	sandy silt	nail, ceramic, glass	
T18-12	N/A	3	B	30-92cmbs	10YR5/6 yellowish brown	fine sandy silt	No cultural material	
T18-12	N/A	4	C	92-97cmbs	2.5Y5/6 light olive brown	coarse silty sand	No cultural material	Encountered C horizon--sterile subsoil
T18-13	N/A	1	Sod	0-3cmbs	10YR4/3 brown	sandy silt	No cultural material	
T18-13	N/A	2	A	3-31cmbs	10YR4/3 brown	silty sand	No cultural material	
T18-13	N/A	3	B	31-68cmbs	10YR5/4 yellowish brown	silty sand	No cultural material	
T18-13	N/A	4	C	68-72cmbs	7.5YR5/4 brown	sandy silt	No cultural material	Encountered C horizon--sterile subsoil
T18-14	N/A	1	Sod	0-2cmbs	10YR3/3 dark brown	sod	No cultural material	
T18-14	N/A	2	A	2-6cmbs	10YR3/3 dark brown	not noted	glass, ceramic, nail	
T18-14	N/A	3	A/B trans.	6-44cmbs	10YR3/3 dark brown mottled with 10YR5/8 yellowish brown	silty sand	No cultural material	Fill?
T18-14	N/A	4	B	44-74cmbs	10YR5/8 yellowish brown	silty sand	No cultural material	
T18-14	N/A	5	C	74-78cmbs	7.5YR5/6 strong brown	coarse silty sand	No cultural material	wet; encountered C horizon--sterile subsoil
T18-15	N/A	1	Sod	0-2cmbs	10YR2/2 very dark brown	silty loam	No cultural material	
T18-15	N/A	2	A	2-28cmbs	10YR2/2 very dark brown	silty loam	No cultural material	
T18-15	N/A	3	B	28-84cmbs	10YR4/6 dark yellowish brown	silty sand	No cultural material	gravel near bottom of level
T18-15	N/A	4	C	84-94cmbs	10YR5/6 yellowish brown	sand	No cultural material	Encountered C horizon--sterile subsoil
T19-1	N/A	1	Sod	0-4cmbs	10YR3/3 dark brown	sod	No cultural material	
T19-1	N/A	2	A	4-24cmbs	10YR3/3 dark brown	sandy silt	No cultural material	
T19-1	N/A	3	B	24-84cmbs	10YR5/6 yellowish brown	fine sandy silt	No cultural material	Terminated due to rock obstruction
T19-2	N/A	1	Sod	0-5cmbs	10YR3/3 dark brown	sod	No cultural material	
T19-2	N/A	2	A	5-20cmbs	10YR3/3 dark brown	sandy silt	glass, brick, charcoal (not collected)	

Appendix A: Record of Excavations

A-33

Unit	Array	Level	Horizon	Depth cm	Soil Color	Soil Description	Cultural Material	Comments
T19-2	N/A	3	B	20-81cmbs	10YR4/6 dark yellowish brown	silty sand	charcoal (not collected)	
T19-2	N/A	4	C	81cmbs	Not noted	not noted	No cultural material	Encountered C horizon--sterile subsoil
T19-3	E1	1	Sod	0-4cmbs	10YR3/3 dark brown	sod	No cultural material	
T19-3	E1	2	A	4-24cmbs	10YR3/3 dark brown	sandy silt	coal	
T19-3	E1	3	B	24-70cmbs	10YR5/8 yellowish brown	medium silty sand	No cultural material	large rock in SE corner
T19-3	E1	4	C	70-83cmbs	7.5YR5/6 strong brown 7.5YR5/8 strong brown	coarse sand	No cultural material	rocks; encountered C Horizon--sterile subsoil
T19-3	E2	1	Sod	0-4cmbs	10YR3/3 dark brown	sod	No cultural material	
T19-3	E2	2	A	4-30cmbs	10YR3/3 dark brown	sandy silt	bottlecap, shell, flake?	
T19-3	E2	3	B	30-67cmbs	10YR5/8 yellowish brown	medium silty sand	No cultural material	
T19-3	E2	4	C	67-75cmbs	7.5YR5/6 strong brown	coarse sand	No cultural material	rocks; encountered C horizon--sterile subsoil
T19-3	N/A	1	Sod	0-4cmbs	10YR3/3 dark brown	sod	No cultural material	
T19-3	N/A	2	A	4-25cmbs	10YR3/3 dark brown	sandy silt	No cultural material	
T19-3	N/A	3	B	25-79cmbs	10YR4/6 dark yellowish brown	silty sand	1 chert flake, glass, charcoal (not collected)	
T19-3	N/A	4	C	79-86cmbs	10YR4/4 dark yellowish brown	coarse sand	No cultural material	Encountered C horizon--sterile subsoil
T19-3	N1	1	Sod	0-3cmbs	10YR4/3 brown	sandy silt	No cultural material	
T19-3	N1	2	A	3-27cmbs	10YR4/3 brown	silty loam	No cultural material	
T19-3	N1	3	B	27-66cmbs	10YR5/8 yellowish brown	silty sand	No cultural material	wet
T19-3	N1	4	C	66-72cmbs	10YR5/6 yellowish brown	sandy silt	No cultural material	wet; encountered C horizon--sterile subsoil
T19-3	N2	1	Sod	0-3cmbs	10YR4/2 dark grayish brown	sandy silt	No cultural material	
T19-3	N2	2	A	3-24cmbs	10YR4/3 brown	silty sand	No cultural material	
T19-3	N2	3	B	24-49cmbs	10YR6/6 brownish yellow	silty sand	plastic	
T19-3	N2	4	C	49-68cmbs	10YR5/3 brown	coarse sand	No cultural material	wet; encountered C horizon--sterile subsoil
T19-3	S1	1	Sod	0-3cmbs	10YR3/3 dark brown	silty loam	No cultural material	
T19-3	S1	2	A	3-29cmbs	10YR3/3 dark brown	silty loam	No cultural material	
T19-3	S1	3	B	29-73cmbs	10YR5/6 yellowish brown	sandy silt	green glass	

Appendix A: Record of Excavations

A-34

Unit	Array	Level	Horizon	Depth cm	Soil Color	Soil Description	Cultural Material	Comments
T19-3	S1	4	C	73-88cmbs	7.5YR5/6 strong brown	silty coarse sand	No cultural material	Encountered C horizon--sterile subsoil
T19-3	S2	1	Sod	0-3cmbs	10YR3/3 dark brown	silty loam	No cultural material	
T19-3	S2	2	A	3-25cmbs	10YR3/3 dark brown	silty loam	glass	
T19-3	S2	3	B	25-80cmbs	10YR5/6 yellowish brown	sandy silt	No cultural material	
T19-3	S2	4	C	80-103cmbs	7.5YR5/6 strong brown	silty coarse sand	No cultural material	Encountered C horizon--sterile subsoil
T19-3	W1	1	Sod	0-2cmbs	10YR3/3 dark brown	silty loam	No cultural material	
T19-3	W1	2	A	2-25cmbs	10YR3/3 dark brown	silty loam	No cultural material	
T19-3	W1	3	B	25-60cmbs	10YR5/8 yellowish brown	silty sand	No cultural material	
T19-3	W1	4	C	60-80cmbs	7.5YR5/6 strong brown mottled with 2.5Y6/2 light brownish gray	clayey silty sand	No cultural material	Encountered C horizon--sterile subsoil
T19-3	W2	1	Sod	0-3cmbs	10YR3/3 dark brown	silty loam	No cultural material	
T19-3	W2	2	A	3-30cmbs	10YR3/3 dark brown	silty loam	aluminum can tab	
T19-3	W2	3	B	30-65cmbs	10YR5/8 yellowish brown	silty sand	glass	
T19-3	W2	4	C	65-80cmbs	7.5YR5/6 strong brown mottled with 2.5Y6/2 light brownish gray	clayey silty sand	No cultural material	Encountered C horizon--sterile subsoil
T19-4	N/A	1	Sod	0-3cmbs	10YR3/3 dark brown	silty loam	No cultural material	
T19-4	N/A	2	A	3-20cmbs	10YR3/3 dark brown	silty loam	No cultural material	
T19-4	N/A	3	B	20-65cmbs	10YR4/6 dark yellowish brown mottled with 10YR4/4 dark yellowish brown	sandy silt	No cultural material	
T19-4	N/A	4	C	65-80cmbs	7.5YR4/6 strong brown	fine wet sand	No cultural material	Encountered C horizon--sterile subsoil
T19-5	N/A	1	Sod	0-5cmbs	10YR4/2 dark grayish brown	sod	No cultural material	
T19-5	N/A	2	A	5-25cmbs	10YR4/2 dark grayish brown	sandy silt	No cultural material	
T19-5	N/A	3	B	25-98cmbs	10YR5/6 yellowish brown	silty sand	No cultural material	
T19-5	N/A	4	C	98-109cmbs	10YR4/6 dark yellowish brown	silty sand	No cultural material	Encountered C horizon--sterile subsoil

Appendix A: Record of Excavations

Unit	Array	Level	Horizon	Depth cm	Soil Color	Soil Description	Cultural Material	Comments
T19-6	N/A	1	Sod	0-4cmbs	10YR3/3 dark brown	silty loam	No cultural material	
T19-6	N/A	2	A	4-34cmbs	10YR3/2 very dark grayish brown	silty sand	glass, coal, medicine bottleneck	
T19-6	N/A	3	B	34-76cmbs	10YR4/6 dark yellowish brown	silty sand	ceramic	artifact may have fallen from upper level
T19-6	N/A	4	C	76-82cmbs	10YR5/6 yellowish brown with 2.5Y5/3 light olive brown	coarse silty sand with gravel	No cultural material	Encountered C horizon--sterile subsoil
T19-7	N/A	1	Sod	0-5cmbs	10YR3/3 dark brown	sod	No cultural material	
T19-7	N/A	2	A	5-32cmbs	10YR3/3 dark brown	sandy silt	coal, ceramic	
T19-7	N/A	3	B	32-66cmbs	10YR5/6 yellowish brown	fine sandy silt	No cultural material	Terminated due to rock obstruction
T19-8	N/A	1	Sod	0-5cmbs	10YR3/2 very dark grayish brown	silty loam	No cultural material	
T19-8	N/A	2	A	5-23cmbs	10YR3/3 dark brown	fine silty sand	No cultural material	
T19-8	N/A	3	B	23-82cmbs	10YR4/4 dark yellowish brown	fine silty sand	charcoal (not collected)	small rocks and cobbles
T19-8	N/A	4	C	82-100cmbs	10YR4/6 dark yellowish brown with 2.5Y5/3 light olive brown	fine sandy silt	No cultural material	Encountered C horizon--sterile subsoil
T19-9	N/A	1	Sod	0-3cmbs	10YR3/3 dark brown	silty loam	No cultural material	
T19-9	N/A	2	A	3-19cmbs	10YR3/3 dark brown	silty loam	plastic, historic ceramic, glass	
T19-9	N/A	3	B	19-82cmbs	10YR4/6 dark yellowish brown mottled with 10YR4/3 brown	sandy silt	glass	artifact at top of level
T19-9	N/A	4	C	82-92cmbs	10YR5/8 yellowish brown	coarse wet sand	No cultural material	Encountered C horizon--sterile subsoil
T19-10	N/A	1	Sod	0-9cmbs	10YR3/2 very dark grayish brown	sod	No cultural material	
T19-10	N/A	2	A	9-27cmbs	10YR3/2 very dark grayish brown	sandy silt	glass	
T19-10	N/A	3	B	27-92cmbs	10YR4/4 dark yellowish brown	silty sand	No cultural material	
T19-10	N/A	4	C	92-100cmbs	10YR5/6 yellowish brown	coarse sand	No cultural material	Encountered C horizon--sterile subsoil
T19-11	N/A	1	Sod	0-2cmbs	10YR3/2 very dark grayish brown	sod	No cultural material	
T19-11	N/A	2	A	2-30cmbs	10YR3/2 very dark grayish brown	sandy silt	glass	

Appendix A: Record of Excavations

A-36

Unit	Array	Level	Horizon	Depth cm	Soil Color	Soil Description	Cultural Material	Comments
T19-11	N/A	3	B	30-81cmbs	10YR4/6 dark yellowish brown	silty sand	No cultural material	
T19-11	N/A	4	C	81-90cmbs	7.5YR5/6 strong brown	coarse sand	No cultural material	Encountered C horizon--sterile subsoil
T19-12	N/A	1	Sod	0-5cmbs	10YR3/3 dark brown	silty loam	No cultural material	
T19-12	N/A	2	A	5-31cmbs	10YR3/2 very dark grayish brown	sandy silt	white plastic	wet
T19-12	N/A	3	B	31-76cmbs	10YR4/4 dark yellowish brown	sandy silt	No cultural material	wet
T19-12	N/A	4	C	76-86cmbs	7.5YR4/6 strong brown with olive brown pockets	coarse sand with pebbles	No cultural material	Encountered C horizon--sterile subsoil
T19-13	E1	1	Sod	0-3cmbs	10YR3/3 dark brown	silty loam	No cultural material	
T19-13	E1	2	A	3-12cmbs	10YR3/3 dark brown	silty loam	glass, tin?	Unit terminated due to dense system of roots
T19-13	E2	1	Sod	0-3cmbs	10YR3/3 dark brown	silty loam	No cultural material	Flag in NW corner of pit; unit restricted due to large mass of roots in NW corner of unit after 5cmbs
T19-13	E2	2	A	3-30cmbs	10YR3/3 dark brown	silty	glass, ceramic	
T19-13	E2	3	B	30-58cmbs	10YR5/4 yellowish brown	fine sandy silt	No cultural material	
T19-13	E2	4	C	58-60cmbs	10YR5/6 yellowish brown	fine silty sand	No cultural material	Encountered C horizon--sterile subsoil
T19-13	N/A	1	Sod	0-2cmbs	10YR3/3 dark brown	sod	No cultural material	
T19-13	N/A	2	A	2-27cmbs	10YR3/3 dark brown	silty loam	prehistoric ceramic, historic ceramic	
T19-13	N/A	3	B	27-68cmbs	10YR4/6 dark yellowish brown	sandy loam	No cultural material	terminated due to root obstruction
T19-13	N1	1	Sod	0-4cmbs	10YR3/3 dark brown	sod	No cultural material	
T19-13	N1	2	A	4-24cmbs	10YR3/3 dark brown	sandy silt	glass	Terminated due to root obstruction across entire unit @ 24cmbs
T19-13	N2	1	Sod	0-3cmbs	10YR3/2 very dark grayish brown	silty loam	No cultural material	
T19-13	N2	2	A	3-36cmbs	10YR3/2 very dark grayish brown	silty loam	glass	
T19-13	N2	3	B	36-70cmbs	10YR5/6 yellowish brown	sandy silt	charcoal	Terminated due to root obstruction--dug mostly on west side of pit due to roots
T19-13	S1	1	Sod	0-3cmbs	10YR3/3 dark brown	silty loam	No cultural material	Flag in NW corner of pit
T19-13	S1	2	A	3-27cmbs	10YR3/3 dark brown	silty loam	metal bolt	

Appendix A: Record of Excavations

A-37

Unit	Array	Level	Horizon	Depth cm	Soil Color	Soil Description	Cultural Material	Comments
T19-13	S1	3	B	27-59cmbs	10YR5/4 yellowish brown	fine sandy silt	No cultural material	
T19-13	S1	4	C	59-68cmbs	10YR5/6 yellowish brown	fine silty sand	No cultural material	Encountered C horizon--sterile subsoil
T19-13	S2	1	Sod	0-3cmbs	10YR3/3 dark brown	silty loam	No cultural material	Flag in NW corner of pit
T19-13	S2	2	A	3-28cmbs	10YR3/3 dark brown	silty loam	No cultural material	
T19-13	S2	3	B	28-72cmbs	10YR5/4 yellowish brown	fine sandy silt	No cultural material	
T19-13	S2	4	C	72-76cmbs	10YR5/6 yellowish brown	fine silty sand	No cultural material	Encountered C horizon--sterile subsoil
T19-13	W1	1	Sod	0-3cmbs	10YR3/3 dark brown	silty loam	No cultural material	Large tree 1.5ms from unit
T19-13	W1	2	A	3-30cmbs	10YR3/3 dark brown	silty loam	coal, tin	
T19-13	W1	3	B	30-58cmbs	10YR5/4 yellowish brown	sandy silt	No cultural material	Terminated due to root obstruction; tree root hit @ 7cmbs-23cmbs in northern half of unit--dug only southern half from that point
T19-13	W2	1	Sod	0-4cmbs	10YR3/3 dark brown	silty loam	No cultural material	
T19-13	W2	2	A	4-28cmbs	10YR3/3 dark brown	silty loam	No cultural material	
T19-13	W2	3	B	28-53cmbs	10YR5/4 yellowish brown	fine sandy silt	No cultural material	
T19-13	W2	4	C	53-58cmbs	10YR5/6 yellowish brown	fine silty sand	No cultural material	Encountered C horizon--sterile subsoil
T19-14	N/A	1	Sod	0-2cmbs	10YR3/3 dark brown	silty loam	No cultural material	
T19-14	N/A	2	A	2-22cmbs	10YR3/3 dark brown	silty loam	ceramic, coal	
T19-14	N/A	3	B	22-90cmbs	10YR4/6 dark yellowish brown	sandy silt	charcoal	
T19-14	N/A	4	C	90-92cmbs	10YR5/6 yellowish brown	coarse silty sand	No cultural material	wet; encountered C horizon--sterile subsoil
T19-15	N/A	1	Sod	0-2cmbs	10YR3/2 very dark grayish brown	silty sand	No cultural material	
T19-15	N/A	2	A	2-25cmbs	10YR3/3 dark brown	silty sand	melted wood	
T19-15	N/A	3	B	25-65cmbs	10YR5/4 yellowish brown	silty loam	No cultural material	
T19-15	N/A	4	C	65-71cmbs	7.5YR5/3 brown	silty sand	No cultural material	Encountered C horizon--sterile subsoil
T19-16	N/A	1	Sod	0-2cmbs	10YR3/3 dark brown	silty loam	No cultural material	
T19-16	N/A	2	A	2-25cmbs	10YR4/3 brown	silty loam	No cultural material	
T19-16	N/A	3	B	25-66cmbs	10YR4/4 dark yellowish brown	silty loam	ceramic	
T19-16	N/A	4	C	66-79cmbs	10YR5/2 grayish brown	silty sand	No cultural material	Encountered C horizon--sterile subsoil

Appendix A: Record of Excavations

A-38

Unit	Array	Level	Horizon	Depth cm	Soil Color	Soil Description	Cultural Material	Comments
T19-17	N/A	1	Sod	0-2cmbs	10YR3/2 very dark grayish brown	silty loam	No cultural material	
T19-17	N/A	2	A	2-26cmbs	10YR3/3 dark brown	silty sand	No cultural material	
T19-17	N/A	3	B	26-55cmbs	10YR4/4 dark yellowish brown	sandy silt	No cultural material	
T19-17	N/A	4	C	55-66cmbs	10YR5/4 yellowish brown	sandy silt	No cultural material	Encountered C horizon--sterile subsoil
T19-18	N/A	1	Sod	0-2cmbs	10YR3/2 very dark grayish brown	silty loam	No cultural material	
T19-18	N/A	2	A	2-17cmbs	10YR4/2 dark grayish brown	silty loam	glass	
T19-18	N/A	3	B	17-56cmbs	10YR5/6 yellowish brown	silty sand	No cultural material	
T19-18	N/A	4	C	56-60cmbs	10YR5/4 yellowish brown	sandy silt	No cultural material	Encountered C horizon--sterile subsoil
T20-1	N/A	1	Sod	0-4cmbs	10YR4/2 dark grayish brown	sod	No cultural material	
T20-1	N/A	2	A	4-30cmbs	10YR4/2 dark grayish brown	sandy silt	No cultural material	
T20-1	N/A	3	B	30-61cmbs	10YR5/6 yellowish brown	silty sand	No cultural material	
T20-1	N/A	4	C	61cmbs	10YR4/6 dark yellowish brown	silty sand with decomposing bedrock	No cultural material	Decomposing bedrock; encountered C horizon--sterile subsoil
T20-2	N/A	1	Sod	0-5cmbs	10YR3/3 dark brown	silty loam	No cultural material	
T20-2	N/A	2	A	5-25cmbs	10YR3/3 dark brown	silty loam	glass, iron	
T20-2	N/A	3	B	25-82cmbs	10YR5/6 yellowish brown with 10YR3/4 dark yellowish brown	sandy silt	ceramic, glass	
T20-2	N/A	4	C	82-92cmbs	10YR5/8 yellowish brown	wet silty sand	No cultural material	Encountered C horizon--sterile subsoil
T20-3	N/A	1	Sod	0-5cmbs	10YR3/3 dark brown	sod	metal, wire, shell	
T20-3	N/A	2	A	5-24cmbs	10YR4/3 brown	sandy silt	No cultural material	
T20-3	N/A	3	B	24-70cmbs	10YR4/6 dark yellowish brown	silty sand	No cultural material	Terminated due to large rock obstruction
T20-4	N/A	1	Sod	0-3cmbs	10YR3/3 dark brown		No cultural material	
T20-4	N/A	2	A	3-20cmbs	10YR3/3 dark brown	sandy silt	glass, coal	
T20-4	N/A	3	B	20-89cmbs	10YR5/6 yellowish brown	fine sandy silt	nails	
T20-4	N/A	4	C	89-91cmbs	2.5Y5/3 light olive brown	fine sand	No cultural material	Encountered C horizon--sterile subsoil

Appendix A: Record of Excavations

Unit	Array	Level	Horizon	Depth cm	Soil Color	Soil Description	Cultural Material	Comments
T20-5	N/A	1	Sod	0-4cmbs	10YR3/4 dark yellowish brown	silty loam	No cultural material	
T20-5	N/A	2	A	4-30cmbs	10YR3/4 dark yellowish brown	silty loam	No cultural material	
T20-5	N/A	3	B	30-88cmbs	10YR3/6 dark yellowish brown	sandy silt	No cultural material	Terminated due to large rock obstruction
T20-6	N/A	1	Sod	0-5cmbs	10YR3/3 dark brown	silty loam	No cultural material	
T20-6	N/A	2	A	5-27cmbs	10YR3/3 dark brown	silty loam	glass, coal	
T20-6	N/A	3	B	27-74cmbs	10YR3/6 dark yellowish brown	silty sand	No cultural material	
T20-6	N/A	4	C	74-86cmbs	10YR5/6 yellowish brown	fine sand	No cultural material	Encountered C horizon--sterile subsoil
T20-7	N/A	1	Sod	0-3cmbs	10YR3/3 dark brown	silty loam	No cultural material	
T20-7	N/A	2	A	3-37cmbs	10YR3/3 dark brown	silty loam	No cultural material	
T20-7	N/A	3	B	37-88cmbs	10YR4/6 dark yellowish brown	sandy silt	glass	artifact at top of level
T20-7	N/A	4	C	88-95cmbs	10YR5/8 yellowish brown	sand	No cultural material	Encountered C horizon--sterile subsoil
T20-8	N/A	1	Sod	0-3cmbs	10YR3/3 dark brown	silty loam	No cultural material	
T20-8	N/A	2	A	3-21cmbs	10YR3/3 dark brown	silty loam	No cultural material	
T20-8	N/A	3	B	21-70cmbs	10YR5/6 yellowish brown mottled with 10YR3/3 dark brown	slightly sandy silt	No cultural material	
T20-8	N/A	4	C	70-80cmbs	10YR4/6 dark yellowish brown	coarse wet sand with gravel	No cultural material	Encountered C horizon--sterile subsoil
T20-9	N/A	1	Sod	0-3cmbs	10YR3/3 dark brown	silty loam	No cultural material	
T20-9	N/A	2	A	3-35cmbs	10YR3/3 dark brown	silty loam	No cultural material	
T20-9	N/A	3	B	35-70cmbs	10YR4/6 dark yellowish brown	sandy silt	No cultural material	
T20-9	N/A	4	C	70-75cmbs	10YR5/6 yellowish brown	sandy with gravel	No cultural material	Encountered C horizon--sterile subsoil
T20-10	N/A	1	Sod	0-5cmbs	10YR2/2 very dark brown	silty loam	No cultural material	
T20-10	N/A	2	A	5-49cmbs	10YR2/2 very dark brown	silty loam	No cultural material	roots and rocks
T20-10	N/A	3	B	49-98cmbs	10YR4/6 dark yellowish brown	sandy silt	No cultural material	gravel in top half
T20-10	N/A	4	C	98-104cmbs	10YR5/6 yellowish brown	sand	No cultural material	Encountered C horizon--sterile subsoil
T20-11	N/A	1	Sod	0-4cmbs	10YR3/2 very dark grayish brown	silty loam	No cultural material	

Appendix A: Record of Excavations

A-40

Unit	Array	Level	Horizon	Depth cm	Soil Color	Soil Description	Cultural Material	Comments
T20-11	N/A	2	A	4-31cmbs	10YR3/2 very dark grayish brown	sandy silt	No cultural material	
T20-11	N/A	3	B	31-89cmbs	10YR4/4 dark yellowish brown with 10YR3/2 very dark grayish brown	sandy silt	No cultural material	mottled at transition with some rocks
T20-11	N/A	4	C	89-108cmbs	10YR4/6 dark yellowish brown	coarse silty sand with gravel	No cultural material	Encountered C horizon--sterile subsoil
T20-12	N/A	1	Sod	0-3cmbs	10YR3/3 dark brown	silty loam	No cultural material	
T20-12	N/A	2	A	3-19cmbs	10YR3/3 dark brown	silty loam	historic ceramic, golf ball	
T20-12	N/A	3	B	19-52cmbs	10YR5/6 yellowish brown mottled with 10YR3/4 dark yellowish brown	sandy silt	No cultural material	
T20-12	N/A	4	B ₂	52-77cmbs	10YR5/8 yellowish brown	sandy silt with little clay	No cultural material	
T20-12	N/A	5	C	77-92cmbs	10YR4/6 dark yellowish brown	coarse sand with gravel	No cultural material	Encountered C horizon--sterile subsoil
T20-13	N/A	1	Sod	0-2cmbs	10YR3/3 dark brown	sod	No cultural material	
T20-13	N/A	2	A	2-26cmbs	10YR3/3 dark brown	silty loam	shell, coal, kaolin	
T20-13	N/A	3	B	26-64cmbs	10YR4/6 dark yellowish brown	fine silty loam	No cultural material	
T20-13	N/A	4	C	64-70cmbs	10YR5/6 yellowish brown	sand	No cultural material	Encountered C horizon--sterile subsoil
T20-14	N/A	1	Sod	0-2cmbs	10YR4/3 brown	silty loam	No cultural material	
T20-14	N/A	2	A	2-28cmbs	10YR4/3 brown	silty loam	glass, glazed button	
T20-14	N/A	3	B	28-72cmbs	10YR4/6 dark yellowish brown	sandy silt	No cultural material	
T20-14	N/A	4	C	72-75cmbs	10YR5/6 yellowish brown	clayey sand	No cultural material	Encountered C horizon--sterile subsoil
T20-15	N/A	1	Sod	0-3cmbs	10YR3/3 dark brown	silty sand	No cultural material	
T20-15	N/A	2	A	3-21cmbs	10YR4/3 brown	silty loam	No cultural material	
T20-15	N/A	3	B	21-50cmbs	10YR4/4 dark yellowish brown	silty loam	glass	
T20-15	N/A	4	C	50-60cmbs	10YR5/3 brown	sandy silt	No cultural material	Encountered C horizon--sterile subsoil
T21-1	E1	1	Sod	0-3cmbs	10YR3/3 dark brown	clayey loam	No cultural material	
T21-1	E1	2	A	3-24cmbs	10YR3/3 dark brown	silty clay	glass	
T21-1	E1	3	B	24-71cmbs	10YR5/8 yellowish brown	sandy silt	charcoal	
T21-1	E2	1	Sod	0-2cmbs	10YR3/3 dark brown	silty clay	No cultural material	
T21-1	E2	2	A	2-27cmbs	10YR3/3 dark brown	silty sand	No cultural material	

Appendix A: Record of Excavations

A-41

Unit	Array	Level	Horizon	Depth cm	Soil Color	Soil Description	Cultural Material	Comments
T21-1	E2	3	B	27-61cmbs	10YR5/8 yellowish brown	silty sand	No cultural material	
T21-1	E2	4	C	61-63cmbs	10YR4/6 dark yellowish brown	silty sand	No cultural material	Encountered C horizon--sterile subsoil
T21-1	N/A	1	Sod	0-5cmbs	10YR3/3 dark brown	sod	No cultural material	
T21-1	N/A	2	A	5-27cmbs	10YR3/3 dark brown	not noted	No cultural material	
T21-1	N/A	3	B	27-60cmbs	7.5YR4/6 strong brown	not noted	1 chert flake, glass	
T21-1	N1	1	Sod	0-3cmbs	10YR3/2 very dark grayish brown	silty loam	No cultural material	wet
T21-1	N1	2	A	3-24cmbs	10YR3/2 very dark grayish brown	silty loam	metal	wet
T21-1	N1	3	B	24-49cmbs	10YR4/6 yellowish brown	silty sand	No cultural material	wet
T21-1	N1	4	C	49-52cmbs	10YR5/4 yellowish brown	sandy silt/clay	No cultural material	Rock obstruction; encountered C horizon--sterile subsoil
T21-1	N2	1	Sod	0-3cmbs	10YR3/2 very dark grayish brown	silty loam	No cultural material	wet
T21-1	N2	2	A	3-21cmbs	10YR3/2 very dark grayish brown	silty loam	plastic	wet
T21-1	N2	3	B	21-48cmbs	10YR5/4 yellowish brown	silty clay	No cultural material	wet
T21-1	N2	4	C	48-60cmbs	10YR5/2 grayish brown	sandy silt	No cultural material	wet; rock obstruction; encountered C horizon--sterile subsoil
T21-1	S1	1	Sod	0-4cmbs	10YR3/3 dark brown	silty loam	No cultural material	
T21-1	S1	2	A	4-29cmbs	10YR3/3 dark brown	silty loam	No cultural material	
T21-1	S1	3	B	29-54cmbs	10YR5/6 yellowish brown	sandy silt	No cultural material	
T21-1	S1	4	C	54-66cmbs	7.5YR4/6 strong brown	coarse sand	No cultural material	wet; encountered C horizon--sterile subsoil
T21-1	S2	1	Sod	0-3cmbs	10YR3/3 dark brown	silty loam	No cultural material	
T21-1	S2	2	A	3-32cmbs	10YR3/3 dark brown	silty loam	charcoal	
T21-1	S2	3	B	32-54cmbs	10YR5/6 yellowish brown mottled with 10YR4/3 brown	sandy silt	charcoal, paper	Unit terminated due to pipe obstruction @ 51cmbs
T21-1	W1	1	Sod	0-2cmbs	10YR3/3 dark brown	silty clay	No cultural material	
T21-1	W1	2	A	2-27cmbs	10YR3/3 dark brown	silty sand	plastic	
T21-1	W1	3	B	27-79cmbs	10YR4/6 dark yellowish brown	sandy clay	No cultural material	

Appendix A: Record of Excavations

A-42

Unit	Array	Level	Horizon	Depth cm	Soil Color	Soil Description	Cultural Material	Comments
T21-1	W1	4	C	79-83cmbs	10YR5/4 yellowish brown	silty sand	No cultural material	Encountered C horizon--sterile subsoil
T21-1	W2	1	Sod	0-3cmbs	10YR3/2 very dark grayish brown	silty loam	No cultural material	
T21-1	W2	2	A	3-16cmbs	10YR3/2 very dark grayish brown	silty sand	No cultural material	
T21-1	W2	3	B	16-40cmbs	10YR4/4 dark yellowish brown	silty sand	No cultural material	
T21-1	W2	4	C	40-52cmbs	10YR5/4 yellowish brown	sandy silt	No cultural material	Encountered C horizon--sterile subsoil
T21-2	N/A	1	Sod	0-5cmbs	10YR3/4 dark yellowish brown	silty loam	No cultural material	
T21-2	N/A	2	A	5-32cmbs	10YR3/3 dark brown	fine silty sand	ceramic, metal, coal	
T21-2	N/A	3	B	32-76cmbs	10YR5/6 yellowish brown	sandy silt	No cultural material	wet, compact
T21-2	N/A	4	C	76-85cmbs	10YR5/8 yellowish brown with gray pockets	clayey sand	No cultural material	compact; encountered C horizon--sterile subsoil
T21-3	N/A	1	Sod	0-5cmbs	10YR3/4 dark yellowish brown	sod	No cultural material	
T21-3	N/A	2	A	5-29cmbs	10YR3/4 dark yellowish brown	sandy silt	metal hook	
T21-3	N/A	3	B	29-45cmbs	10YR5/4 yellowish brown	silty sand	No cultural material	
T21-4	N/A	1	Sod	0-5cmbs	10YR3/2 very dark grayish brown	silty loam	No cultural material	
T21-4	N/A	2	A	5-29cmbs	10YR3/3 dark brown	fine silty sand	nail, coal, glass	
T21-4	N/A	3	B	29-77cmbs	10YR5/6 yellowish brown	silty sand	No cultural material	Large rock in SE corner @ 68cmbs; small rocks
T21-4	N/A	4	C	77-86cmbs	10YR4/3 brown	coarse silty sand	No cultural material	Encountered C horizon--sterile subsoil
T21-5	N/A	1	Sod	0-3cmbs	10YR3/3 dark brown	silty loam	No cultural material	
T21-5	N/A	2	A	3-31cmbs	10YR3/3 dark brown	silty loam	No cultural material	Terminated due to rock obstruction
T21-6	N/A	1	Sod	0-3cmbs	10YR3/3 dark brown	silty loam	No cultural material	many golfballs in area
T21-6	N/A	2	A	3-31cmbs	10YR3/3 dark brown	silty loam	glass, metal	
T21-6	N/A	3	B	31-53cmbs	10YR3/6 dark yellowish brown	silty sand	charcoal, glass	
T21-6	N/A	4	C	53-64cmbs	10YR5/6 yellowish brown	fine sand	No cultural material	Encountered C horizon--sterile subsoil
T21-7	N/A	1	Sod	0-3cmbs	10YR3/4 dark yellowish brown	sod	No cultural material	

Appendix A: Record of Excavations

A-43

Unit	Array	Level	Horizon	Depth cm	Soil Color	Soil Description	Cultural Material	Comments
T21-7	N/A	2	A	3-30cmbs	10YR3/4 dark yellowish brown	silty loam	nail, glass, plastic	
T21-7	N/A	3	C	30-57cmbs	10YR4/6 dark yellowish brown	silty sandy gravel	No cultural material	Encountered C horizon--sterile subsoil
T21-8	N/A	1	Sod	0-2cmbs	10YR3/3 dark brown	sod	No cultural material	
T21-8	N/A	2	A	2-28cmbs	10YR3/3 dark brown	sandy silt	plastic	
T21-8	N/A	3	B	28-81cmbs	10YR5/6 yellowish brown	silty sand	No cultural material	
T21-8	N/A	4	C	81-90cmbs	10YR5/8 yellowish brown	semi-coarse sand	No cultural material	Encountered C horizon--sterile subsoil
T21-9	N/A	1	Sod	0-1cmbs	10YR3/3 dark brown	silty loam	No cultural material	
T21-9	N/A	2	A	1-21cmbs	10YR3/3 dark brown	fine sandy silt	golf balls (not collected)	
T21-9	N/A	3	B	21-94cmbs	10YR5/6 yellowish brown	silty sand	No cultural material	
T21-9	N/A	4	C	94-102cmbs	10YR6/6 brownish yellow	very coarse sand	No cultural material	Encountered C horizon--sterile subsoil
T21-10	N/A	1	Sod	0-3cmbs	10YR3/2 very dark grayish brown	silty loam	No cultural material	
T21-10	N/A	2	A	3-12cmbs	10YR3/2 very dark grayish brown	silty loam	No cultural material	
T21-10	N/A	3	Fill	12-56cmbs	2.5Y4/2 dark grayish brown with 2.5Y3/1 very dark gray with 2.5Y5/2 grayish brown	ash deposit	coal, clinker, glass, historic ceramic, nails	Excavation terminated due to large rock at bottom of pit--void under the rock looks like another boulder to SE
T21-11	N/A	1	Sod	0-3cmbs	10YR3/3 dark brown	silty loam	No cultural material	
T21-11	N/A	2	A	3-32cmbs	10YR3/3 dark brown	fine silty sand	plastic	
T21-11	N/A	3	B	32-80cmbs	10YR5/6 yellowish brown	silty sand with gravel	golf balls (not collected)	Small rocks, golf ball failed from upper depths?
T21-11	N/A	4	C	80-97cmbs	10YR6/3 pale brown with gray	fine clayey sand	No cultural material	Encountered C horizon--sterile subsoil
T21-12	N/A	1	Sod	0-5cmbs	10YR3/3 dark brown	silty loam	No cultural material	
T21-12	N/A	2	A	5-29cmbs	10YR3/3 dark brown	silty sand	ceramic, coal	
T21-12	N/A	3	B	29-81cmbs	10YR4/4 dark yellowish brown	sandy silt	No cultural material	compact, few rocks
T21-12	N/A	4	C	81-88cmbs	2.5Y5/6 light olive brown	fine clayey sand	No cultural material	Encountered C horizon--sterile subsoil
T22-1	N/A	1	Sod	0-5cmbs	10YR3/3 dark brown	silty loam	No cultural material	
T22-1	N/A	2	A	5-27cmbs	10YR3/3 dark brown	silty loam	glass, nail, ceramic, coal	
T22-1	N/A	3	B	27-70cmbs	10YR5/6 yellowish brown mottled with 10YR5/3 brown	sandy silt	No cultural material	Terminated due to large rock obstruction

Appendix A: Record of Excavations

A-44

Unit	Array	Level	Horizon	Depth cm	Soil Color	Soil Description	Cultural Material	Comments
T22-2	N/A	1	Sod	0-5cmbs	10YR3/2 very dark grayish brown	silty loam	No cultural material	
T22-2	N/A	2	A	5-31cmbs	10YR3/3 dark brown	silty sand	ceramic, glass	
T22-2	N/A	3	B	31-64cmbs	10YR5/6 yellowish brown	silty sand (moist)	No cultural material	Terminated due to rock obstruction--large rock in NW corner @ 53cmbs
T22-3	N/A	1	Sod	0-4cmbs	10YR3/2 very dark grayish brown	sod	No cultural material	
T22-3	N/A	2	A	4-34cmbs	10YR3/2 very dark grayish brown	fine sandy silt	glass, coal, slate, golf ball (not collected)	Large rocks
T22-3	N/A	3	B	34-92cmbs	10YR4/6 dark yellowish brown	fine sandy silt	No cultural material	Large rock; terminated due to large rock obstruction in SE corner @ 80cmbs
T22-4	N/A	1	Sod	0-5cmbs	10YR3/2 very dark grayish brown	silty loam	No cultural material	
T22-4	N/A	2	A	5-29cmbs	10YR3/2 very dark grayish brown	silty loam	glass	bottom layer of roots
T22-4	N/A	3	B	29-67cmbs	10YR4/6 dark yellowish brown	sandy silt	No cultural material	top layer of rocks and pebbles throughout
T22-4	N/A	4	C	67-76cmbs	10YR5/6 yellowish brown	sand	No cultural material	Encountered C horizon--sterile subsoil
T22-5	N/A	1	Sod	0-4cmbs	10YR2/2 very dark brown	silty loam	No cultural material	
T22-5	N/A	2	A	4-38cmbs	10YR2/2 very dark brown	silty loam	No cultural material	
T22-5	N/A	3	B	38-108cmbs	10YR5/6 yellowish brown	sandy silt	No cultural material	Terminated due to rock obstruction
T22-6	N/A	1	Sod	0-3cmbs	10YR3/3 dark brown	sod	No cultural material	
T22-6	N/A	2	A	3-26cmbs	10YR3/3 dark brown	sandy silt	glass, metal	
T22-6	N/A	3	B	26-75cmbs	10YR5/6 yellowish brown	silty sand	No cultural material	
T22-6	N/A	4	C	75-82cmbs	10YR5/8 yellowish brown	coarse sand	No cultural material	Encountered C horizon--sterile subsoil
T22-7	N/A	1	Sod	0-2cmbs	10YR3/3 dark brown	silty loam	No cultural material	
T22-7	N/A	2	A	2-19cmbs	10YR3/4 dark yellowish brown	silty sand	metal	
T22-7	N/A	3	B	19-86cmbs	10YR5/6 yellowish brown	sandy clay	No cultural material	
T22-7	N/A	4	C	86-107cmbs	7.5YR5/4 brown	coarse silty sand	No cultural material	Encountered C horizon--sterile subsoil
T22-8	N/A	1	Sod	0-2cmbs	10YR3/3 dark brown	silty loam	No cultural material	

Appendix A: Record of Excavations

A-45

Unit	Array	Level	Horizon	Depth cm	Soil Color	Soil Description	Cultural Material	Comments
T22-8	N/A	2	A	2-27cmbs	10YR3/4 dark yellowish brown	silty sand	coal	
T22-8	N/A	3	B	27-73cmbs	10YR5/8 yellowish brown	silty sand	No cultural material	
T22-8	N/A	4	C	73-99cmbs	7.5YR6/8 reddish yellow	coarse sand	No cultural material	Encountered C horizon—sterile subsoil
T22-9	N/A	1	Sod	0-2cmbs	10YR3/2 very dark grayish brown	silty loam	No cultural material	
T22-9	N/A	2	A	2-23cmbs	10YR3/3 dark brown	silty sand	glass, coal, slag	
T22-9	N/A	3	B	23-79cmbs	10YR6/8 brownish yellow	sandy silt	glass, slag	
T22-9	N/A	4	C	79-88cmbs	7.5YR5/8 strong brown	coarse sand	No cultural material	Encountered C horizon—sterile subsoil
T22-10	N/A	1	Sod	0-5cmbs	10YR3/3 dark brown	silty loam	No cultural material	
T22-10	N/A	2	Fill	5-17cmbs	10YR3/4 dark yellowish brown mottled with 10YR4/6 dark yellowish brown	silty sand with rocks	glass, coal	
T22-10	N/A	3	A	17-43cmbs	10YR3/3 dark brown	silty sand	No cultural material	
T22-10	N/A	4	B	43-103cmbs	10YR4/6 dark yellowish brown	sandy silt	nail	compact
T22-10	N/A	5	C	103-110cmbs	10YR5/8 yellowish brown	coarse silty sand	No cultural material	Encountered C horizon—sterile subsoil
T22-11	N/A	1	Sod	0-5cmbs	10YR3/2 very dark grayish brown	silty loam	No cultural material	
T22-11	N/A	2	A	5-25cmbs	10YR3/4 dark yellowish brown	sandy silt	ceramic, glass	
T22-11	N/A	3	B	25-72cmbs	10YR5/6 yellowish brown	sandy silt	No cultural material	wet, compact
T22-11	N/A	4	C	72-100cmbs	10YR5/8 yellowish brown with 7.5YR5/6 strong brown	slightly silty sand	No cultural material	Encountered C horizon—sterile subsoil
T23-1	N/A	1	Sod	0-5cmbs	10YR3/2 very dark grayish brown	silty loam	No cultural material	
T23-1	N/A	2	A/Fill	5-15cmbs	10YR3/3 dark brown	silty loam	glass, coal, clunkers	
T23-1	N/A	3	B	15-57cmbs	10YR5/6 yellowish brown mottled with 10YR4/4 dark yellowish brown	sandy silt	No cultural material	
T23-1	N/A	4	B ₂	57-72cmbs	10YR5/8 yellowish brown	sandy silt	No cultural material	

Appendix A: Record of Excavations

A-46

Unit	Array	Level	Horizon	Depth cm	Soil Color	Soil Description	Cultural Material	Comments
T23-1	N/A	5	C	72-80cmbs	10YR4/6 dark yellowish brown	wet sand with pebbles	No cultural material	Large rocks throughout pit (photos taken--no mortar); encountered C horizon--sterile subsoil
T23-2	N/A	1	Sod	0-3cmbs	10YR3/2 very dark grayish brown	sod	No cultural material	
T23-2	N/A	2	A	3-25cmbs	10YR3/2 very dark grayish brown	fine sandy silt	glass, coal	
T23-2	N/A	3	B	25-58cmbs	10YR4/6 dark yellowish brown	silty sand	glass	
T23-2	N/A	4	C	58-67cmbs	2.5Y5/4 light olive brown	coarse sand with decomposing rock	No cultural material	Decomposing bedrock; encountered C horizon--sterile subsoil
T23-3	N/A	1	Sod	0-3cmbs	10YR3/4 dark yellowish brown	silty loam	No cultural material	
T23-3	N/A	2	A	3-24cmbs	10YR3/4 dark yellowish brown	silty loam	charcoal	
T23-3	N/A	3	B	24-63cmbs	10YR4/6 dark yellowish brown	silty sand	No cultural material	
T23-3	N/A	4	C	63-69cmbs	10YR5/6 yellowish brown	compact sand	No cultural material	Encountered C horizon--sterile subsoil
T23-4	N/A	1	Sod	0-5cmbs	10YR3/3 dark brown	sod	No cultural material	
T23-4	N/A	2	A	5-25cmbs	10YR3/3 dark brown	silty loam	glass	
T23-4	N/A	3	B	25-63cmbs	10YR4/6 dark yellowish brown	silty sand	No cultural material	
T23-4	N/A	4	C	63-69cmbs	10YR5/4 yellowish brown	fine sand	No cultural material	Encountered C horizon--sterile subsoil
T23-5	N/A	1	Sod	0-2cmbs	10YR3/2 very dark grayish brown	sod	No cultural material	Flag in SE coren of unit to avoid root
T23-5	N/A	2	A	2-24cmbs	10YR3/2 very dark grayish brown	sandy silt	No cultural material	Large rock
T23-5	N/A	3	B	24-63cmbs	10YR5/6 yellowish brown	sandy silt	No cultural material	
T23-5	N/A	4	C	63-71cmbs	10YR4/6 dark yellowish brown	sand with decomposing rock	No cultural material	Encountered C horizon--sterile subsoil
T23-6	N/A	1	Sod	0-3cmbs	10YR3/3 dark brown	sandy loam	No cultural material	Unit on edge of artificial mound
T23-6	N/A	2	A/Fill	3-56cmbs	10YR3/3 dark brown	sandy loam	1 chert flake	Flake at A/B interface or wall fall?
T23-6	N/A	3	B	56-84cmbs	10YR5/6 yellowish brown	silty sand	No cultural material	Terminated due to rock obstruction

Appendix A: Record of Excavations

A-47

Unit	Array	Level	Horizon	Depth cm	Soil Color	Soil Description	Cultural Material	Comments
T23-7	N/A	1	Sod	0-3cmbs	10YR3/3 dark brown	sod	No cultural material	
T23-7	N/A	2	A	3-35cmbs	10YR3/3 dark brown	sandy loam	No cultural material	
T23-7	N/A	3	B	35-79cmbs	10YR4/6 dark yellowish brown	sandy silt	charcoal (not collected)	
T23-7	N/A	4	C	79-86cmbs	10YR5/8 yellowish brown	silt	No cultural material	Encountered C horizon--sterile subsoil
T23-8	N/A	1	Sod	0-5cmbs	10YR3/2 very dark grayish brown	silty loam	No cultural material	
T23-8	N/A	2	A	5-26cmbs	10YR3/2 very dark grayish brown	silty loam	plastic	
T23-8	N/A	3	B	26-65cmbs	10YR4/6 dark yellowish brown	sandy silt	No cultural material	
T23-8	N/A	4	C	65-81cmbs	10YR4/4 dark yellowish brown mottled with 10YR5/6 yellowish brown	silty sand	No cultural material	Encountered C horizon--sterile subsoil
T23-9	N/A	1	Sod	0-3cmbs	10YR3/2 very dark grayish brown	sod	No cultural material	
T23-9	N/A	2	A	3-23cmbs	10YR3/2 very dark grayish brown	silty loam	glass	
T23-9	N/A	3	B	23-56cmbs	10YR4/6 dark yellowish brown	sandy silt	No cultural material	Terminated due to rock obstruction at 56cmbs
T23-10	N/A	1	Sod	0-2cmbs	10YR4/6 dark yellowish brown	compact sand	No cultural material	
T23-10	N/A	2	Fill	2-24cmbs	10YR4/6 dark yellowish brown	compact sand	glass	compact, dry fill
T23-10	N/A	3	A	24-70cmbs	10YR3/2 very dark grayish brown	silty sand	glass, metal	compact, dry fill
T23-10	N/A	4	B	70-92cmbs	10YR4/6 dark yellowish brown	sand with gravel	No cultural material	
T23-10	N/A	5	C	92-96cmbs	10YR5/6 yellowish brown	sand	No cultural material	Encountered C horizon--sterile subsoil
T23-11	N/A	1	Sod	0-5cmbs	10YR3/2 very dark grayish brown	silty loam	No cultural material	
T23-11	N/A	2	B/Fill	5-47cmbs	10YR5/6 yellowish brown	coarse sand with pebbles	No cultural material	Large rocks throughout
T23-11	N/A	3	C	47-70cmbs	10YR6/2 light brownish gray	coarse silty sand with pebbles	No cultural material	compact/hardpan; encountered C horizon--sterile subsoil
T24-1	N/A	1	Sod	0-6cmbs	10YR3/3 dark brown	sod	No cultural material	
T24-1	N/A	2	A	6-26cmbs	10YR3/3 dark brown	silty loam	glass, slag, coal	

Appendix A: Record of Excavations

A-48

Unit	Array	Level	Horizon	Depth cm	Soil Color	Soil Description	Cultural Material	Comments
T24-1	N/A	3	B	26-73cmbs	10YR4/6 dark yellowish brown	silty sand	No cultural material	wet
T24-1	N/A	4	C	73-79cmbs	10YR5/4 yellowish brown	fine sand	No cultural material	Encountered C horizon--sterile subsoil
T24-2	N/A	1	Sod	0-3cmbs	10YR3/4 dark yellowish brown	silty loam	No cultural material	
T24-2	N/A	2	A	3-16cmbs	10YR3/4 dark yellowish brown	silty loam	No cultural material	
T24-2	N/A	3	B	16-67cmbs	10YR5/6 yellowish brown mottled with 10YR4/3 brown	sandy silt	No cultural material	
T24-2	N/A	4	C	67-80cmbs	10YR4/6 dark yellowish brown	wet sand with pebbles		Encountered C horizon--sterile subsoil
T24-3	N/A	1	Sod	0-2cmbs	10YR3/3 dark brown	silty loam	No cultural material	
T24-3	N/A	2	A	2-30cmbs	10YR3/3 dark brown	sandy silt	plastic, organic	rocks at A/B interface
T24-3	N/A	3	B	30-75cmbs	10YR5/6 yellowish brown	sandy silt	No cultural material	
T24-3	N/A	4	C	75-76cmbs	2.5Y6/6 olive brown	sandy silt	No cultural material	Encountered C horizon--sterile subsoil
T24-4	N/A	1	Sod	0-2cmbs	10YR3/3 dark brown	sod	No cultural material	
T24-4	N/A	2	A	2-22cmbs	10YR3/3 dark brown	silty loam	nail	
T24-4	N/A	3	B	22-70cmbs	10YR5/6 yellowish brown mottled with 10YR4/3 brown	sandy silt	No cultural material	
T24-4	N/A	4	C	70-76cmbs	10YR5/8 yellowish brown	wet, coarse sand	No cultural material	Encountered C horizon--sterile subsoil
T24-5	N/A	1	Humic	0-1.5cmbs	10YR3/3 dark brown	silty loam	No cultural material	Unit offset 30cm to the north
T24-5	N/A	2	A	1.5-24cmbs	10YR3/4 dark yellowish brown	sandy silt	plastic, glass, organic	
T24-5	N/A	3	B	24-63cmbs	10YR5/8 yellowish brown	sandy silt	No cultural material	
T24-5	N/A	4	C	63-80cmbs	10YR5/6 yellowish brown	silty sand	No cultural material	Encountered C horizon--sterile subsoil
T24-6	N/A	1	Sod	0-3cmbs	10YR3/4 dark yellowish brown	silty loam	No cultural material	Flag in NW corner
T24-6	N/A	2	A	3-30cmbs	10YR4/4 dark yellowish brown	silty loam	No cultural material	Rock refusal--east wall large rock at 12cmbs, west wall at 30cmbs
T24-7	N/A	1	Humic	0-1.5cmbs	10YR7/4 very pale brown	sandy silt	No cultural material	
T24-7	N/A	2	A	1.5-18cmbs	10YR5/6 yellowish brown	silty sand	No cultural material	

Appendix A: Record of Excavations

A-49

Unit	Array	Level	Horizon	Depth cm	Soil Color	Soil Description	Cultural Material	Comments
T24-7	N/A	3	C	18-80cmbs	10YR5/8 yellowish brown	silty sand	No cultural material	Encountered C horizon--sterile subsoil
T24-8	N/A	1	Sod	0-3cmbs	10YR3/4 dark yellowish brown	silty loam	No cultural material	
T24-8	N/A	2	B	3-40cmbs	10YR5/6 yellowish brown	sandy silt	No cultural material	Unit lacks at A horizon
T24-8	N/A	3	C	40-50cmbs	10YR4/6 dark yellowish brown	coarse sand	No cultural material	Encountered C horizon--sterile subsoil
T25-1	N/A	1	Sod	0-3cmbs	10YR3/3 dark brown	silty loam	No cultural material	Flag in NW corner
T25-1	N/A	2	A	3-36cmbs	10YR3/3 dark brown	sandy silt	plastic, coal, glass, asphalt	
T25-1	N/A	3	B	36-95cmbs	10YR5/6 yellowish brown	sandy clay	charcoal	
T25-1	N/A	4	C	95-103cmbs	10YR4/6 dark yellowish brown	silty clay	No cultural material	Encountered C horizon--sterile subsoil
T25-2	N/A	1	Sod	0-5cmbs	10YR4/3 brown	silty loam	No cultural material	
T25-2	N/A	2	A	5-20cmbs	10YR3/4 dark yellowish brown	silty loam	glass, historic ceramic	
T25-2	N/A	3	B	20-62cmbs	10YR4/6 dark yellowish brown	sandy silt	plastic?	
T25-2	N/A	4	C	62-71cmbs	10YR5/4 yellowish brown	silty sand	No cultural material	wet; encountered C horizon--sterile subsoil
T25-3	N/A	1	Sod	0-4cmbs	10YR3/2 very dark grayish brown	sod	No cultural material	
T25-3	N/A	2	A	4-23cmbs	10YR3/3 dark brown	fine sandy silt	glass	Large rocks
T25-3	N/A	3	B	23-66cmbs	10YR4/6 dark yellowish brown mottled with 10YR3/3 dark brown	silty sand	No cultural material	Large rocks
T25-3	N/A	4	C	66-75cmbs	10YR5/6 yellowish brown with gray pockets	coarse silty sand	No cultural material	Encountered C horizon--sterile subsoil
T25-4	N/A	1	Sod	0-3cmbs	10YR3/3 dark brown	fine sandy silt	No cultural material	
T25-4	N/A	2	A	3-29cmbs	10YR3/3 dark brown	fine sandy silt	No cultural material	
T25-4	N/A	3	B	29-64cmbs	10YR4/6 dark yellowish brown	fine silt with some sand	No cultural material	
T25-4	N/A	4	B ₂	64-79cmbs	10YR3/6 dark yellowish brown	silt	No cultural material	
T25-4	N/A	5	C	79-84cmbs	10YR5/4 yellowish brown	coarse sand with gravel	No cultural material	Encountered C horizon--sterile subsoil
T25-5	N/A	1	Sod	0-2cmbs	10YR3/3 dark brown			
T25-5	N/A	2	A/Fill	2-76cmbs	10YR3/3 dark brown	sandy silt	redware, plastic	Terminated due to large rock obstruction

Appendix A: Record of Excavations

A-50

Unit	Array	Level	Horizon	Depth cm	Soil Color	Soil Description	Cultural Material	Comments
T25-6	N/A	1	Sod	0-3cmbs	10YR4/3 brown	silty loam	No cultural material	
T25-6	N/A	2	A/Fill	3-37cmbs	10YR4/3 brown	silty loam	No cultural material	large rocks; some gravel
T25-6	N/A	3	Fill	37-89cmbs	10YR4/6 dark yellowish brown	fine silty sand	No cultural material	Large rock and increasing gravel; pocket of 10YR4/4 dark yellowish brown in NW corner at 30-44cmbs
T25-6	N/A	4	C	89-93cmbs	10YR5/8 yellowish brown	coarse silty sand	No cultural material	gravel; encountered C horizon--sterile subsoil
T25-7	N/A	1	Sod	0-2cmbs	10YR5/3 brown	sandy silt	No cultural material	
T25-7	N/A	2	A	2-10cmbs	10YR5/3 brown	sandy silt	No cultural material	
T25-7	N/A	3	C	10-30cmbs	10YR3/6 dark yellowish brown	sand with decomposing gravel	No cultural material	Encountered C horizon--sterile subsoil
T25-8	N/A	1	Sod	0-4cmbs	10YR3/3 dark brown	silty loam	No cultural material	
T25-8	N/A	2	B	4-40cmbs	10YR4/6 dark yellowish brown with 10YR3/3 dark brown	sandy silt	ceramic	artifact at top of level
T25-8	N/A	3	C	40-57cmbs	10YR5/4 yellowish brown	coarse silty sand	No cultural material	gravel/hardpan; encountered C horizon--sterile subsoil
T26-1	N/A	1	Sod	0-4cmbs	10YR3/3 dark brown	sandy loam	No cultural material	
T26-1	N/A	2	A	4-35cmbs	10YR3/3 dark brown	sandy loam	golf balls (not collected)	Large rocks at transition between A & B horizons
T26-1	N/A	3	B	35-66cmbs	10YR5/6 yellowish brown	fine sandy silt	No cultural material	
T26-1	N/A	4	C	66-80cmbs	10YR6/6 brownish yellow	clayey silt	No cultural material	Encountered C horizon--sterile subsoil
T26-2	N/A	1	Sod	0-6cmbs	10YR3/3 dark brown	silty loam	No cultural material	
T26-2	N/A	2	A	6-22cmbs	10YR3/2 very dark grayish brown	silty loam	glass, charcoal	
T26-2	N/A	3	B	22-60cmbs	10YR4/6 dark yellowish brown	silty sand	No cultural material	
T26-2	N/A	4	C	60-65cmbs	10YR4/4 dark yellowish brown	coarse sand with sandy silt	No cultural material	Encountered C horizon--sterile subsoil
T26-3	N/A	1	Sod	0-4cmbs	10YR2/2 very dark brown	sandy loam	No cultural material	
T26-3	N/A	2	A	4-28cmbs	10YR2/2 very dark brown	sandy loam	golf balls (not collected)	Rocks
T26-3	N/A	3	B	28-77cmbs	10YR5/6 yellowish brown	silty sand	coal	coal at top of level
T26-3	N/A	4	C	77-79cmbs	10YR6/6 brownish yellow	fine sand	No cultural material	Encountered C horizon--sterile subsoil

Appendix A: Record of Excavations

A-51

Unit	Array	Level	Horizon	Depth cm	Soil Color	Soil Description	Cultural Material	Comments
T26-4	N/A	1	Sod	0-3cmbs	10YR3/2 very dark grayish brown	sod	No cultural material	
T26-4	N/A	2	A	3-30cmbs	10YR3/2 very dark grayish brown	sandy loam	No cultural material	rocks
T26-4	N/A	3	B	30-80cmbs	10YR5/8 yellowish brown	silty sand	No cultural material	rocks
T26-4	N/A	4	C	60-86cmbs	10YR6/6 brownish yellow	fine sand with gravel	No cultural material	very compact; encountered C horizon—sterile subsoil
T26-5	N/A	1	Sod	0-1cmbs	10YR3/3 dark brown	silty loam	No cultural material	
T26-5	N/A	2	A	1-13cmbs	10YR3/3 dark brown	silty loam	No cultural material	
T26-5	N/A	3	B	13-54cmbs	10YR4/6 dark yellowish brown	silty coarse sand	No cultural material	
T26-5	N/A	4	C	54-61cmbs	10YR5/4 yellowish brown	silty fine sand	No cultural material	Encountered C horizon—sterile subsoil
T26-6	N/A	1	Sod	0-3cmbs	10YR3/3 dark brown	silty loam	No cultural material	
T26-6	N/A	2	A	3-23cmbs	10YR3/3 dark brown	silty loam	nail	
T26-6	N/A	3	B	23-59cmbs	10YR4/6 dark yellowish brown	silty sand	No cultural material	Terminated due to rock obstructions
T27-1	N/A	1	Sod	0-4cmbs	10YR3/3 dark brown	sod	No cultural material	
T27-1	N/A	2	A	4-28cmbs	10YR3/3 dark brown	sandy silt	No cultural material	
T27-1	N/A	3	B	28-76cmbs	10YR4/6 dark yellowish brown	silty sand	No cultural material	
T27-1	N/A	4	C	76-82cmbs	10YR6/6 brownish yellow	fine sand with pebbles	No cultural material	Encountered C horizon—sterile subsoil
T27-2	N/A	1	Sod	0-3cmbs	10YR3/3 dark brown	sandy loam	No cultural material	
T27-2	N/A	2	A	3-26cmbs	10YR3/3 dark brown	silty sand	coal	
T27-2	N/A	3	B	26-55cmbs	10YR5/8 yellowish brown	fine silty sand	No cultural material	large rocks
T27-2	N/A	4	C	55-80cmbs	10YR5/8 yellowish brown	silty sand with pebbles	No cultural material	Encountered C horizon—sterile subsoil
T27-3	N/A	1	Sod	0-7cmbs	10YR3/3 dark brown	sod	No cultural material	
T27-3	N/A	2	Fill	7-30cmbs	10YR3/3 dark brown	silty loam	ceramic, cigarette filter at transition	mottling in transition to B horizon
T27-3	N/A	3	B	30-97cmbs	10YR4/6 dark yellowish brown	silty sand	No cultural material	
T27-3	N/A	4	C	97-101cmbs	10YR5/8 yellowish brown	silty sand with pebbles	No cultural material	Encountered C horizon—sterile subsoil
T27-4	N/A	1	Sod	0-2cmbs	10YR3/3 dark brown	silty loam	No cultural material	
T27-4	N/A	2	A	2-25cmbs	10YR3/3 dark brown	fine sandy silt	plastic, coal	mottled
T27-4	N/A	3	B	25-75cmbs	10YR5/6 yellowish brown	fine sandy silt	No cultural material	Rock obstruction

Appendix A: Record of Excavations

A-52

Unit	Array	Level	Horizon	Depth cm	Soil Color	Soil Description	Cultural Material	Comments
T27-5	N/A	1	Sod	0-3cmbs	10YR3/2 very dark grayish brown	silty loam	No cultural material	
T27-5	N/A	2	A	3-23cmbs	10YR3/3 dark brown	silty loam	No cultural material	
T27-5	N/A	3	B	23-55cmbs	10YR4/4 dark yellowish brown	silty sand	No cultural material	
T27-5	N/A	4	C	55-60cmbs	10YR5/6 yellowish brown	coarse sand with gravel	No cultural material	Decomposing rocks; encountered C horizon--sterile subsoil
T27-6	N/A	1	Sod	0-4cmbs	10YR3/2 very dark grayish brown	silty loam	No cultural material	
T27-6	N/A	2	A	4-36cmbs	10YR3/2 very dark grayish brown	silty loam	No cultural material	
T27-6	N/A	3	B	36-96cmbs	10YR5/4 yellowish brown	sandy silt	glass (window)	Unit terminated due to overall depth
T27-7	N/A	1	Sod	0-3cmbs	10YR3/3 dark brown	sod	No cultural material	
T27-7	N/A	2	A	3-10cmbs	10YR3/3 dark brown	silty loam	No cultural material	
T27-7	N/A	3	B	10-35cmbs	10YR4/6 dark yellowish brown mottled with 10YR3/4 dark yellowish brown	sandy silt	glass	Terminated due to rock obstructions
T28-1	N/A	1	Sod	0-3cmbs	10YR2/2 very dark brown	sod	No cultural material	
T28-1	N/A	2	A/Fill	3-30cmbs	10YR2/2 very dark brown	silty loam	plastic, glass, 20 golf balls (not collected)	mottled transition to C horizon--10YR4/6 with 10YR6/3
T28-1	N/A	3	C	30-74cmbs	10YR5/3 brown	fine sand	No cultural material	Encountered C horizon--sterile subsoil
T28-2	N/A	1	Sod	0-5cmbs	10YR3/1 very dark gray	sandy silt	golf balls (not collected)	
T28-2	N/A	2	A	2-25cmbs	10YR3/1 very dark gray	sandy silt	No cultural material	
T28-2	N/A	3	B	25-70cmbs	10YR5/4 yellowish brown	sandy silt	No cultural material	
T28-2	N/A	4	C	70-72cmbs	2.5Y5/4 light olive brown	fine compact sand	No cultural material	Encountered C horizon--sterile subsoil
T28-3	N/A	1	Sod	0-2cmbs	10YR3/3 dark brown	silty loam	No cultural material	
T28-3	N/A	2	A	2-28cmbs	10YR3/3 dark brown	sandy silt	coal, plastic	
T28-3	N/A	3	B	28-79cmbs	10YR5/6 yellowish brown	sandy clay	No cultural material	
T28-3	N/A	4	C	79-90cmbs	10YR5/8 yellowish brown	silty clay	No cultural material	Encountered C horizon--sterile subsoil
T28-4	N/A	1	Sod	0-2cmbs	10YR3/3 dark brown	silty loam	No cultural material	

Appendix A: Record of Excavations

Unit	Array	Level	Horizon	Depth cm	Soil Color	Soil Description	Cultural Material	Comments
T28-4	N/A	2	A	2-30cmbs	10YR3/4 dark yellowish brown	sandy silt	paper, plastic	
T28-4	N/A	3	B	30-60cmbs	10YR5/6 yellowish brown	silty clay	No cultural material	
T28-4	N/A	4	B ₂	60-93cmbs	10YR5/6 yellowish brown	silty clay	No cultural material	very dense clay; terminated due to overall depth and sterility of level
T28-5	N/A	1	Sod	0-4cmbs	10YR3/3 dark brown	sandy silt	No cultural material	
T28-5	N/A	2	Fill	4-24cmbs	10YR4/6 dark yellowish brown mottled with 10YR3/3 dark brown	silty sand	glass	
T28-5	N/A	3	Buried A	24-43cmbs	10YR3/3 dark brown mottled with 10YR4/6 dark yellowish brown	silty sand	metal	
T28-5	N/A	4	B	43-68cmbs	10YR4/6 dark yellowish brown	silty sand	No cultural material	Rock refusal
T28-6	N/A	1	Sod	0-1cmbs	10YR3/3 dark brown	silty loam	No cultural material	
T28-6	N/A	2	A	1-31cmbs	10YR3/3 dark brown	silty loam	1 quartz shatter	
T28-6	N/A	3	B	31-64cmbs	10YR5/6 yellowish brown	sandy silt	No cultural material	
T28-6	N/A	4	B/C	64-73cmbs	10YR5/8 yellowish brown mottled with 10YR4/6 dark yellowish brown	silty clayey sand	No cultural material	Encountered C horizon--sterile subsoil
T28-7	N/A	1	Sod	0-2cmbs	10YR3/4 dark yellowish brown	silty loam	No cultural material	
T28-7	N/A	2	A	2-28cmbs	10YR3/4 dark yellowish brown	silty loam	No cultural material	
T28-7	N/A	3	B	28-78cmbs	10YR5/6 yellowish brown	sandy silt	glass	
T28-7	N/A	4	C	78-98cmbs	10YR5/6 yellowish brown mottled/w 10YR4/4 dark yellowish brown	silty clayey sand	No cultural material	Encountered C horizon--sterile subsoil
T29-1	N/A	1	Sod	0-3cmbs	10YR3/3 dark brown	silty sand	No cultural material	
T29-1	N/A	2	A	3-27cmbs	10YR3/3 dark brown	silty sand	No cultural material	
T29-1	N/A	3	B	27-70cmbs	10YR5/6 yellowish brown	silty sand	No cultural material	
T29-1	N/A	4	C	70-79cmbs	10YR5/3 brown	fine sand with gravel	No cultural material	Encountered C horizon--sterile subsoil
T29-2	N/A	1	Sod	0-3cmbs	10YR3/3 dark brown	silty loam	No cultural material	

Appendix A: Record of Excavations

A-54

Unit	Array	Level	Horizon	Depth cm	Soil Color	Soil Description	Cultural Material	Comments
T29-2	N/A	2	A	3-23cmbs	10YR3/3 dark brown	sandy silt	plastic, coal	
T29-2	N/A	3	B	23-75cmbs	10YR4/4 dark yellowish brown	sandy clay	No cultural material	
T29-2	N/A	4	C	75-82cmbs	10YR5/4 yellowish brown	sandy clay	No cultural material	Encountered C horizon—sterile subsoil
T29-3	N/A	1	Sod	0-4cmbs	10YR3/3 dark brown	silty loam	No cultural material	
T29-3	N/A	2	A	4-31cmbs	10YR3/4 dark yellowish brown	silty loam	No cultural material	
T29-3	N/A	3	B	31-81cmbs	10YR4/6 dark yellowish brown	sandy silt	No cultural material	
T29-3	N/A	4	C	81-86cmbs	10YR4/6 dark yellowish brown	fine sand with pebbles	No cultural material	Encountered C horizon—sterile subsoil
T29-4	N/A	1	Sod	0-3cmbs	10YR3/3 dark brown	sod	No cultural material	
T29-4	N/A	2	A	3-27cmbs	10YR3/3 dark brown	silty loam	coal, glass	
T29-4	N/A	3	B	27-80cmbs	10YR4/6 dark yellowish brown	silty sand	No cultural material	
T29-4	N/A	4	C	80-92cmbs	10YR5/8 yellowish brown	clayey silty sand	No cultural material	Encountered C horizon—sterile subsoil
T29-5	N/A	1	Sod	0-4cmbs	10YR3/3 dark brown	silty loam	No cultural material	
T29-5	N/A	2	A	4-22cmbs	10YR3/4 dark yellowish brown	sandy silt	glass	
T29-5	N/A	3	B	22-83cmbs	10YR5/6 yellowish brown	clayey silt	No cultural material	
T29-5	N/A	4	C	83-85cmbs	10YR5/4 yellowish brown	silty clay	No cultural material	Encountered C horizon—sterile subsoil
T29-6	N/A	1	Sod	0-2cmbs	10YR3/3 dark brown	silty loam	No cultural material	
T29-6	N/A	2	A	2-37cmbs	10YR3/3 dark brown	sandy silt	No cultural material	Rock obstruction
T30-1	N/A	1	Sod	0-4cmbs	10YR3/4 dark yellowish brown	silty sand	No cultural material	
T30-1	N/A	2	A	4-35cmbs	10YR3/4 dark yellowish brown	silty sand	ceramic, metal	
T30-1	N/A	3	B	35-67cmbs	10YR5/6 yellowish brown	sandy silt	No cultural material	
T30-1	N/A	4	C	67-74cmbs	10YR6/4 light yellowish brown	sand	No cultural material	Encountered C horizon—sterile subsoil
T30-2	N/A	1	Sod	0-3cmbs	10YR3/3 dark brown	sod	No cultural material	
T30-2	N/A	2	A	3-25cmbs	10YR3/3 dark brown	silty sand	No cultural material	Large rocks at transition between A & B horizons; large rock in NW corner at 16cmbs
T30-2	N/A	3	B	25-72cmbs	10YR5/6 yellowish brown	silty sand	No cultural material	

Appendix A: Record of Excavations

A-55

Unit	Array	Level	Horizon	Depth cm	Soil Color	Soil Description	Cultural Material	Comments
T30-2	N/A	4	C	72-78cmbs	10YR6/6 brownish yellow	fine compact sand	No cultural material	Encountered C horizon--sterile subsoil
T30-3	N/A	1	Sod	0-4cmbs	10YR3/3 dark brown	silty loam	No cultural material	
T30-3	N/A	2	Fill	4-10cmbs	10YR7/2 light gray	white gravel fill	historic ceramic	Patches of similar rock fill on surface of surrounding area
T30-3	N/A	3	A	10-24cmbs	10YR3/4 dark yellowish brown	silty sand	No cultural material	
T30-3	N/A	4	B	24-83cmbs	10YR5/8 yellowish brown	sandy silt	coal, charcoal	
T30-3	N/A	5	C	83-91cmbs	10YR3/6 dark yellowish brown with gray	fine compact sand	No cultural material	Encountered C horizon--sterile subsoil
T30-4	N/A	1	Sod	0-3cmbs	10YR3/4 dark yellowish brown	sod	No cultural material	
T30-4	N/A	2	A	3-46cmbs	10YR3/4 dark yellowish brown	silty loam	metal, glass, cigarette butt, flake?	mottled 10-46cmbs
T30-4	N/A	3	B	46-69cmbs	10YR4/6 dark yellowish brown	silty sand	No cultural material	
T30-4	N/A	4	C	69-74cmbs	10YR5/6 yellowish brown	silty coarse sand	No cultural material	Encountered C horizon--sterile subsoil
T30-5	N/A	1	Sod	0-5cmbs	10YR3/2 very dark grayish brown	silty loam	No cultural material	
T30-5	N/A	2	A	5-21cmbs	10YR3/3 dark brown	silty loam	No cultural material	
T30-5	N/A	3	B	21-80cmbs	10YR4/4 dark yellowish brown	sandy silt	No cultural material	
T30-5	N/A	4	C	80-87cmbs	10YR5/6 yellowish brown	silty clayey sand	No cultural material	Encountered C horizon--sterile subsoil
T30-6	N/A	1	Sod	0-4cmbs	10YR3/3 dark brown	silty loam	No cultural material	
T30-6	N/A	2	A	4-24cmbs	10YR3/3 dark brown	sandy silt	No cultural material	
T30-6	N/A	3	B	24-57cmbs	10YR5/8 yellowish brown	sandy silt	plastic	
T30-6	N/A	4	C	57-58cmbs	10YR5/4 yellowish brown	clayey sand	No cultural material	Encountered C horizon--sterile subsoil
T31-1	N/A	1	Sod	0-2cmbs	10YR3/3 dark brown	silty loam	No cultural material	
T31-1	N/A	2	A	2-25cmbs	10YR3/3 dark brown	silty loam	metal, glass, plastic	
T31-1	N/A	3	B	25-73cmbs	10YR5/6 yellowish brown mottled with 10YR3/6 dark yellowish brown	sandy silt	No cultural material	
T31-1	N/A	4	C	73-84cmbs	10YR5/6 yellowish brown	clayey silt	No cultural material	Encountered C horizon--sterile subsoil

Appendix A: Record of Excavations

A-56

Unit	Array	Level	Horizon	Depth cm	Soil Color	Soil Description	Cultural Material	Comments
T31-2	N/A	1	Sod	0-2cmbs	10YR4/2 dark grayish brown	silty loam	No cultural material	
T31-2	N/A	2	A	2-29cmbs	10YR3/3 dark brown	silty loam	kaolin pipe, charcoal	
T31-2	N/A	3	B	29-70cmbs	10YR5/6 yellowish brown	silty sand	charcoal	
T31-2	N/A	4	C	70-72cmbs	10YR5/3 brown mottled with 10YR5/8 yellowish brown	silty sand	No cultural material	Encountered C horizon--sterile subsoil
T31-3	N/A	1	Sod	0-2cmbs	10YR3/4 dark yellowish brown	sod	No cultural material	
T31-3	N/A	2	A	2-33cmbs	10YR3/4 dark yellowish brown	silty loam	No cultural material	
T31-3	N/A	3	B	33-52cmbs	10YR4/6 dark yellowish brown	silty sand	glass	Metal pipe obstruction at 20cmbs
T31-4	N/A	1	Sod	0-2cmbs	10YR3/4 dark yellowish brown	sod	No cultural material	
T31-4	N/A	2	A	2-20cmbs	10YR3/4 dark yellowish brown	silty loam	No cultural material	
T31-4	N/A	3	B	20-60cmbs	10YR4/6 dark yellowish brown	silty sand	No cultural material	
T31-4	N/A	4	C	60-69cmbs	10YR5/6 yellowish brown	clayey silty sand	No cultural material	Rock obstruction; encountered C horizon--sterile subsoil
T31-5	N/A	1	Sod	0-3cmbs	10YR3/2 very dark grayish brown	sod	No cultural material	
T31-5	N/A	2	A	3-24cmbs	10YR3/3 dark brown	silty loam	No cultural material	
T31-5	N/A	3	B	24-59cmbs	10YR4/6 dark yellowish brown	sandy silt	No cultural material	
T31-5	N/A	4	C	59-84cmbs	10YR5/2 grayish brown	sandy silt	No cultural material	Encountered C horizon--sterile subsoil
T32-1	N/A	1	Sod	0-3cmbs	10YR3/3 dark brown	sod	No cultural material	
T32-1	N/A	2	A	3-35cmbs	10YR3/3 dark brown	silty sand	glass, ceramic, nail, coal	
T32-1	N/A	3	B	35-62cmbs	10YR4/6 dark yellowish brown	silty sand	No cultural material	
T32-1	N/A	4	C	62-70cmbs	10YR6/6 brownish yellow	fine sand	No cultural material	very compact; encountered C horizon--sterile subsoil
T32-2	N/A	1	Sod	0-4cmbs	10YR3/2 very dark grayish brown	sod	No cultural material	
T32-2	N/A	2	A	4-33cmbs	10YR3/1 very dark gray	silty loam	glass, chalk	

Appendix A: Record of Excavations

Unit	Array	Level	Horizon	Depth cm	Soil Color	Soil Description	Cultural Material	Comments
T32-2	N/A	3	B	33-66cmbs	10YR5/6 yellowish brown mottled with 10YR3/1 very dark gray	silty sand	plastic, glass	
T32-2	N/A	4	C	66-75cmbs	10YR5/2 grayish brown	sandy silt	No cultural material	Encountered C horizon--sterile subsoil
T32-3	N/A	1	Sod	0-2cmbs	10YR3/3 dark brown	silty loam	No cultural material	
T32-3	N/A	2	A	2-26cmbs	10YR3/4 dark yellowish brown	sandy silt	coal	
T32-3	N/A	3	B	26-76cmbs	10YR5/8 yellowish brown	sandy silt	charcoal	
T32-3	N/A	4	C	76-78cmbs	10YR5/4 yellowish brown	silty sand	No cultural material	Encountered C horizon--sterile subsoil
T32-4	N/A	1	Sod	0-7cmbs	10YR3/2 very dark grayish brown	sod	No cultural material	
T32-4	N/A	2	A	7-30cmbs	10YR3/2 very dark grayish brown	sandy silt	nails, glass, slag	
T32-4	N/A	3	B/Fill	30-74cmbs	2.5Y5/6 light olive brown mottled with 2.5Y6/3 light yellowish brown	clayey sand	No cultural material	
T32-4	N/A	4	C	74-80cmbs	10YR6/3 pale brown	fine sand	No cultural material	Encountered C horizon--sterile subsoil
T33-1	N/A	1	Sod	0-1cmbs	10YR3/4 dark yellowish brown	silty loam	No cultural material	
T33-1	N/A	2	A	1-38cmbs	10YR3/3 dark brown	silty loam	slag, coal	
T33-1	N/A	3	B	38-52cmbs	10YR5/8 yellowish brown	silty sand	No cultural material	Rock obstruction at 29cmbs in north half of unit
T33-2	N/A	1	Sod	0-2cmbs	10YR3/2 very dark grayish brown	silty loam	No cultural material	
T33-2	N/A	2	A	2-34cmbs	10YR3/3 dark brown	sandy silt	furnace scale, slag, coal, glass, metal, plastic	
T33-2	N/A	3	B	34-75cmbs	10YR5/6 yellowish brown	silty sand	glass	
T33-2	N/A	4	C	75-77cmbs	10YR5/4 yellowish brown	clayey silt	No cultural material	Encountered C horizon--sterile subsoil
T33-3	N/A	1	Sod	0-2cmbs	10YR3/3 dark brown	sod	No cultural material	
T33-3	N/A	2	A	2-39cmbs	10YR3/3 dark brown	silty loam	glass, coal	
T33-3	N/A	3	C	39-53cmbs	7.5YR5/4 brown	clayey coarse sand	No cultural material	Encountered C horizon--sterile subsoil
T33-4	N/A	1	Sod	0-3cmbs	10YR3/3 dark brown	sod	No cultural material	
T33-4	N/A	2	A	3-56cmbs	10YR3/3 dark brown	silty loam	glass	

Appendix A: Record of Excavations

A-58

Unit	Array	Level	Horizon	Depth cm	Soil Color	Soil Description	Cultural Material	Comments
T33-4	N/A	3	C	56-59cmbs	7.5YR5/4 brown	clayey coarse sand	No cultural material	Encountered C horizon--sterile subsoil
T34-1	N/A	1	Sod	0-4cmbs	7.5YR3/1 very dark gray	sod	whiteware, ceramic, glass	
T34-1	N/A	2	A	4-35cmbs	10YR3/3 dark brown	silty sand	No cultural material	
T34-1	N/A	3	B	35-68cmbs	10YR5/6 yellowish brown	silty loam	No cultural material	
T34-1	N/A	4	C	68-89cmbs	10YR4/3 brown	sandy silt	No cultural material	Encountered C horizon--sterile subsoil
T34-2	N/A	1	Sod	0-3cmbs	10YR3/3 dark brown	sod	No cultural material	
T34-2	N/A	2	A	3-27cmbs	10YR3/3 dark brown	silty loam	plastic	
T34-2	N/A	3	B	27-64cmbs	10YR4/6 dark yellowish brown	sandy silt	No cultural material	
T34-2	N/A	4	C	64-67cmbs	10YR5/2 grayish brown	fine sand	No cultural material	Encountered C horizon--sterile subsoil
T34-3	N/A	1	Sod	0-4cmbs	10YR3/3 dark brown	silty loam	No cultural material	
T34-3	N/A	2	A	4-25cmbs	10YR3/3 dark brown	silty loam	No cultural material	
T34-3	N/A	3	B	25-57cmbs	10YR5/6 yellowish brown	sandy silt	No cultural material	Rock obstruction
T34-4	N/A	1	Sod	0-3cmbs	10YR3/2 very dark grayish brown	silty loam	No cultural material	
T34-4	N/A	2	A	3-17cmbs	10YR3/1 very dark gray	silty loam	No cultural material	
T34-4	N/A	3	B	17-44cmbs	10YR3/6 dark yellowish brown	sandy silt	No cultural material	Rock refusal--35cmbs south to north wall; 33cmbs east to west wall
T34-4	N/A	4	C	44-57cmbs	10YR4/2 dark grayish brown	sandy silt	No cultural material	Encountered C horizon--sterile subsoil
T35-1	N/A	1	Sod	0-4cmbs	10YR3/3 dark brown	sod	No cultural material	
T35-1	N/A	2	A	4-26cmbs	10YR3/3 dark brown	silty loam	No cultural material	
T35-1	N/A	3	B	26-37cmbs	10YR5/6 yellowish brown	silty sand	No cultural material	Rock obstruction
T35-2	N/A	1	Sod	0-3cmbs	10YR3/3 dark brown	sod	No cultural material	
T35-2	N/A	2	A	3-23cmbs	10YR3/3 dark brown	silty loam	No cultural material	
T35-2	N/A	3	B	23-58cmbs	10YR5/6 yellowish brown	silty sand	No cultural material	
T35-2	N/A	4	C	58-63cmbs	10YR4/6 dark yellowish brown	coarse sand	No cultural material	Encountered C horizon--sterile subsoil
T35-3	N/A	1	Sod	0-2cmbs	10YR3/3 dark brown	sod	No cultural material	
T35-3	N/A	2	A	2-29cmbs	10YR3/3 dark brown	silty loam	No cultural material	
T35-3	N/A	3	B	29-61cmbs	10YR5/6 yellowish brown	sandy silt	No cultural material	

Appendix A: Record of Excavations

A-59

Unit	Array	Level	Horizon	Depth cm	Soil Color	Soil Description	Cultural Material	Comments
T35-3	N/A	4	C	61-63cmbs	10YR4/6 dark yellowish brown	coarse sand	No cultural material	Encountered C horizon--sterile subsoil
T35-4	N/A	1	Sod	0-4cmbs	10YR3/3 dark brown	sod	No cultural material	
T35-4	N/A	2	A	4-36cmbs	10YR3/3 dark brown	silty loam	glass	
T35-4	N/A	3	B	36-70cmbs	10YR4/4 dark yellowish brown	silty sand	No cultural material	
T35-4	N/A	4	C	70-72cmbs	10YR5/4 yellowish brown	fine sand	No cultural material	Encountered C horizon--sterile subsoil
T36-1	N/A	1	Sod	0-5cmbs	10YR3/3 dark brown	sod	No cultural material	Flag in NW corner; unit offset 50cm to south
T36-1	N/A	2	A	5-35cmbs	10YR3/3 dark brown	silty loam	coal, glass	
T36-1	N/A	3	B	35-52cmbs	10YR5/6 yellowish brown	sandy silt	No cultural material	Rock refusal
T36-2	N/A	1	Sod	0-3cmbs	10YR2/1 black	silty loam	No cultural material	
T36-2	N/A	2	A	3-30cmbs	10YR3/3 dark brown	silty sand	historic ceramic	
T36-2	N/A	3	B	30-59cmbs	10YR4/4 dark yellowish brown	sandy silt	No cultural material	
T36-2	N/A	4	C	59-79cmbs	10YR4/3 brown	coarse sand	No cultural material	Encountered C horizon--sterile subsoil
T36-3	N/A	1	Sod	0-2cmbs	10YR3/3 dark brown	sod	No cultural material	
T36-3	N/A	2	A	2-28cmbs	10YR3/3 dark brown	silty loam	No cultural material	
T36-3	N/A	3	B	28-52cmbs	10YR5/6 yellowish brown	sandy silt	No cultural material	
T36-3	N/A	4	C	52-56cmbs	10YR4/6 dark yellowish brown	coarse sand	No cultural material	Encountered C horizon--sterile subsoil
T36-4	N/A	1	A	0-30cmbs	10YR3/3 dark brown	silty loam	glass, coal, metal, quartz	
T36-4	N/A	2	B	30-65cmbs	10YR5/4 yellowish brown	silty sand	glass	
T36-4	N/A	3	C	65-68cmbs	10YR4/6 dark yellowish brown	fine sand	No cultural material	Encountered C horizon--sterile subsoil
T37-1	N/A	1	Sod	0-3cmbs	10YR3/2 very dark grayish brown	silty loam	No cultural material	
T37-1	N/A	2	A	3-27cmbs	10YR3/3 dark brown	silty loam	green glass	
T37-1	N/A	3	B	27-47cmbs	10YR4/4 dark yellowish brown	silty sand	No cultural material	Root obstruction--many large roots
T37-2	N/A	1	Sod	0-3cmbs	10YR3/3 dark brown	sod	No cultural material	
T37-2	N/A	2	A	3-21cmbs	10YR3/3 dark brown	silty loam	glass, plastic	
T37-2	N/A	3	B	21-40cmbs	10YR5/6 yellowish brown	sandy silt	No cultural material	
T37-2	N/A	4	C	40-42cmbs	10YR4/6 dark yellowish brown	coarse sand	No cultural material	Encountered C horizon--sterile subsoil

Appendix A: Record of Excavations

A-60

Unit	Array	Level	Horizon	Depth cm	Soil Color	Soil Description	Cultural Material	Comments
T37-3	N/A	1	Sod	0-4cmbs	10YR2/2 very dark brown	silty loam	No cultural material	
T37-3	N/A	2	A	4-32cmbs	10YR3/3 dark brown	silty loam	glass	Rock refusal--2 large rocks at 43cmbs north to south walls, 37cmbs east to west walls
T37-4	N/A	1	A	0-39cmbs	10YR3/3 dark brown	silty loam	glass, coal, charcoal, brick, ceramic, shell, metal	
T37-4	N/A	2	B	39-65cmbs	10YR5/4 yellowish brown	silty sand	No cultural material	Terminated due to rock obstruction
T38-1	N/A	1	Sod	0-3cmbs	10YR2/2 very dark brown	silty loam	No cultural material	
T38-1	N/A	2	A	3-21cmbs	10YR3/2 very dark grayish brown	silty sand	No cultural material	
T38-1	N/A	3	B	21-43cmbs	10YR5/8 yellowish brown	silty sand	pipe stem	
T38-1	N/A	4	C	43-50cmbs	10YR4/4 dark yellowish brown	coarse sand	No cultural material	Terminated due to root obstructions; encountered C horizon--sterile subsoil
T38-2	N/A	1	Sod	0-4cmbs	10YR3/2 very dark grayish brown	silty loam	No cultural material	
T38-2	N/A	2	A	4-26cmbs	10YR4/2 dark grayish brown	silty loam	No cultural material	
T38-2	N/A	3	B	26-64cmbs	10YR5/6 yellowish brown	sandy silt	No cultural material	
T38-2	N/A	4	C	64-74cmbs	10YR4/4 dark yellowish brown	coarse sand	No cultural material	Encountered C horizon--sterile subsoil
T38-3	N/A	1	Sod	0-3cmbs	10YR3/3 dark brown	sod	No cultural material	
T38-3	N/A	2	A	3-29cmbs	10YR3/3 dark brown	silty loam	shell	
T38-3	N/A	3	B	29-49cmbs	10YR5/6 yellowish brown	silty sand	No cultural material	Rock obstruction--90% of pit
T38-4	N/A	1	A	0-28cmbs	10YR3/3 dark brown	silty loam	glass	
T38-4	N/A	2	B	28-63cmbs	10YR4/4 dark yellowish brown	silty sand	No cultural material	
T38-4	N/A	3	C	63-79cmbs	10YR5/4 yellowish brown	coarse sand	No cultural material	Encountered C horizon--sterile subsoil
T39-1	N/A	1	Sod	0-2cmbs	10YR3/3 dark brown	sod	No cultural material	
T39-1	N/A	2	A	2-24cmbs	10YR3/3 dark brown	silty loam	historic ceramic	Rock obstruction; landscape near unit appears that soil was pushed north to create berms

Appendix A: Record of Excavations

A-61

Unit	Array	Level	Horizon	Depth cm	Soil Color	Soil Description	Cultural Material	Comments
T39-2	N/A	1	Sod	0-3cmbs	10YR2/2 very dark brown	silty loam	No cultural material	
T39-2	N/A	2	A	3-21cmbs	10YR3/3 dark brown	silty loam	No cultural material	
T39-2	N/A	3	B	21-51cmbs	10YR4/6 dark yellowish brown	silty sand	wire nail	
T39-2	N/A	4	C	51-63cmbs	10YR5/4 yellowish brown	sandy silt	No cultural material	Encountered C horizon--sterile subsoil
T39-3	N/A	1	Sod	0-3cmbs	10YR3/3 dark brown	sod	No cultural material	
T39-3	N/A	2	A	3-26cmbs	10YR3/3 dark brown	silty loam	modern	
T39-3	N/A	3	B	26-56cmbs	10YR4/6 dark yellowish brown	sandy silt	No cultural material	
T39-3	N/A	4	C	56-73cmbs	10YR5/6 yellowish brown	sand and gravel	No cultural material	Encountered C horizon--sterile subsoil
T40-1	N/A	1	Sod	0-4cmbs	10YR3/3 dark brown	sod	No cultural material	Flag in NE corner; unit offset 50cm to west
T40-1	N/A	2	A	4-34cmbs	10YR3/3 dark brown	silty loam	No cultural material	
T40-1	N/A	3	B	34-54cmbs	10YR5/6 yellowish brown	sandy silt	No cultural material	
T40-1	N/A	4	C	54-56cmbs	10YR4/6 dark yellowish brown	coarse sand	No cultural material	Encountered C horizon--sterile subsoil
T40-2	N/A	1	Sod	0-4cmbs	10YR2/2 very dark brown	silty loam	No cultural material	
T40-2	N/A	2	A	4-21cmbs	10YR3/2 very dark grayish brown	silty sand	No cultural material	
T40-2	N/A	3	B	21-51cmbs	10YR5/8 yellowish brown	silty sand	No cultural material	
T40-2	N/A	4	C	51-62cmbs	10YR4/4 dark yellowish brown	coarse sand	No cultural material	Encountered C horizon--sterile subsoil
T40-3	N/A	1	Sod	0-3cmbs	10YR3/2 very dark grayish brown	silty loam	No cultural material	
T40-3	N/A	2	A	3-20cmbs	10YR3/3 dark brown	silty sand	No cultural material	
T40-3	N/A	3	B	20-43cmbs	10YR4/6 dark yellowish brown	sandy silt	shell	
T40-3	N/A	4	C	43-53cmbs	10YR4/3 brown	coarse sand	No cultural material	Encountered C horizon--sterile subsoil
T41-1	N/A	1	Sod	0-2cmbs	10YR3/3 dark brown	sod	No cultural material	
T41-1	N/A	2	A	2-28cmbs	10YR3/3 dark brown	silty loam	glass	
T41-1	N/A	3	B	28-49cmbs	10YR4/6 dark yellowish brown	sandy silt	No cultural material	Terminated due to rock obstruction
T41-2	N/A	1	Sod	0-3cmbs	10YR3/2 very dark grayish brown	silty loam	No cultural material	
T41-2	N/A	2	A	3-20cmbs	10YR3/3 dark brown	silty loam	No cultural material	

Appendix A: Record of Excavations

Unit	Array	Level	Horizon	Depth cm	Soil Color	Soil Description	Cultural Material	Comments
T41-2	N/A	3	B	20-33cmbs	10YR4/4 dark yellowish brown	silty sand	No cultural material	Terminated due to rock obstruction—east to west @47cmbs; south to north@40cmbs
T41-3	N/A	1	Sod	0-3cmbs	10YR3/2 very dark grayish brown	silty loam	No cultural material	
T41-3	N/A	2	A	3-19cmbs	10YR4/2 dark grayish brown	silty sand	red plastic	
T41-3	N/A	3	B	19-47cmbs	10YR5/6 yellowish brown	sandy silt	No cultural material	
T41-3	N/A	4	C	47-58cmbs	10YR5/2 grayish brown	coarse sand	No cultural material	decomposing sandstone; encountered C horizon—sterile subsoil
T42-1	N/A	1	Sod	0-3cmbs	10YR3/3 dark brown	silty loam	No cultural material	
T42-1	N/A	2	A	3-27cmbs	10YR3/3 dark brown	silty loam	glass	
T42-1	N/A	3	Fill	27-64cmbs	10YR4/2 dark grayish brown mottled with 10YR5/6 yellowish brown	sandy silt	glass, coal, ceramic	
T42-1	N/A	4	B	64-81cmbs	10YR5/8 yellowish brown	clayey sand	No cultural material	
T42-1	N/A	5	C	81-90cmbs	10YR5/6 yellowish brown	coarse sand	No cultural material	Encountered C horizon--sterile subsoil
T42-2	N/A	1	Sod	0-3cmbs	10YR3/3 dark brown	sod	No cultural material	
T42-2	N/A	2	A	3-27cmbs	10YR3/3 dark brown	silty loam	ceramic, green glass	
T42-2	N/A	3	B	27-60cmbs	10YR4/6 dark yellowish brown	sandy silt	No cultural material	
T42-2	N/A	4	C	60-69cmbs	10YR5/6 yellowish brown	sand and gravel	No cultural material	Encountered C horizon--sterile subsoil
T42-3	N/A	1	Sod	0-2cmbs	10YR3/3 dark brown	sod	No cultural material	
T42-3	N/A	2	A	2-33cmbs	10YR3/3 dark brown	fine silty loam	ceramic, glass, coal; charcoal (not collected)	
T42-3	N/A	3	B	33-94cmbs	10YR4/6 dark yellowish brown	silty sand	No cultural material	Terminated due to overall depth and sterility of level
T43-1	N/A	1	Sod	0-3cmbs	10YR3/2 very dark grayish brown	silty loam	No cultural material	
T43-1	N/A	2	A	3-27cmbs	10YR3/2 very dark grayish brown	silty loam	glass, metal, ceramic, coal	
T43-1	N/A	3	B	27-77cmbs	10YR5/8 yellowish brown	silt	No cultural material	
T43-1	N/A	4	C	77-86cmbs	2.5Y5/3 light olive brown	compact silt	No cultural material	Encountered C horizon--sterile subsoil

Appendix A: Record of Excavations

A-63

Unit	Array	Level	Horizon	Depth cm	Soil Color	Soil Description	Cultural Material	Comments
T43-2	N/A	1	Sod	0-2cmbs	10YR3/3 dark brown	silty loam	No cultural material	
T43-2	N/A	2	A	2-17cmbs	10YR3/4 dark yellowish brown	silty sand	plastic	
T43-2	N/A	3	B	17-63cmbs	10YR4/6 dark yellowish brown	silty sand	No cultural material	
T43-2	N/A	4	C	63-70cmbs	10YR5/4 yellowish brown	silty sand	No cultural material	Encountered C horizon--sterile subsoil
T43-3	N/A	1	Sod	0-2cmbs	10YR3/2 very dark grayish brown	sandy loam	No cultural material	
T43-3	N/A	2	A	2-28cmbs	10YR3/2 very dark grayish brown	sandy loam	No cultural material	
T43-3	N/A	3	B	28-52cmbs	10YR4/4 dark yellowish brown	silty sand	ceramic	artifact at transition; terminated due to rock obstruction
T43-4	N/A	1	Sod	0-1cmbs	10YR3/2 very dark grayish brown	silty loam	No cultural material	
T43-4	N/A	2	A	1-39cmbs	10YR3/2 very dark grayish brown	silty loam	glass, asphalt	
T43-4	N/A	3	B	39-70cmbs	10YR4/6 dark yellowish brown	silty sand	No cultural material	
T43-4	N/A	4	C	70-77cmbs	10YR5/4 yellowish brown	sand and gravel	No cultural material	Encountered C horizon--sterile subsoil
T43-5	N/A	1	Sod	0-3cmbs	10YR3/3 dark brown	silty loam	No cultural material	
T43-5	N/A	2	A	3-39cmbs	10YR3/3 dark brown	silty loam	metal, ceramic	
T43-5	N/A	3	B	39-75cmbs	10YR4/6 dark yellowish brown	silty sand	ceramic	
T43-5	N/A	4	C	75-79cmbs	10YR5/8 yellowish brown	sandy silt	No cultural material	Encountered C horizon--sterile subsoil
T43-6	N/A	1	Sod	0-1cmbs	10YR3/3 dark brown	silty loam	No cultural material	
T43-6	N/A	2	A	1-37cmbs	10YR3/3 dark brown	silty loam	glass, brick?	
T43-6	N/A	3	B	37-72cmbs	10YR4/6 dark yellowish brown	silty sand	No cultural material	
T43-6	N/A	4	C	72-78cmbs	10YR5/6 yellowish brown	sand and gravel	No cultural material	Encountered C horizon--sterile subsoil
T43-7	N/A	1	Sod	0-3cmbs	10YR3/3 dark brown	silty loam	No cultural material	
T43-7	N/A	2	A	3-35cmbs	10YR3/3 dark brown	silty loam	glass, metal, ceramic	
T43-7	N/A	3	B	35-88cmbs	10YR4/6 dark yellowish brown	sandy silt	No cultural material	
T43-7	N/A	4	C	88-93cmbs	10YR5/8 yellowish brown	coarse silty sand	No cultural material	Encountered C horizon--sterile subsoil
T43-8	N/A	1	Sod	0-3cmbs	10YR3/2 very dark grayish brown	silty loam	No cultural material	

Appendix A: Record of Excavations

A-64

Unit	Array	Level	Horizon	Depth cm	Soil Color	Soil Description	Cultural Material	Comments
T43-8	N/A	2	A	3-31cmbs	10YR3/2 very dark grayish brown	silty loam	nail, glass, coal	
T43-8	N/A	3	B	31-68cmbs	10YR4/6 dark yellowish brown	silty sand	No cultural material	
T43-8	N/A	4	C	68-73cmbs	10YR4/4 dark yellowish brown	sand	No cultural material	Encountered C horizon--sterile subsoil
T44-1	N/A	1	Sod	0-4cmbs	10YR3/3 dark brown	silty loam	No cultural material	
T44-1	N/A	2	A	4-20cmbs	10YR3/3 dark brown	silty loam	No cultural material	
T44-1	N/A	3	B	20-40cmbs	10YR5/6 yellowish brown mottled with 10YR3/3 dark brown	sandy silt	No cultural material	Terminated due to rock obstruction--rocks throughout unit
T44-2	N/A	1	Sod	0-3cmbs	7.5YR5/8 strong brown	coarse sand	No cultural material	wet
T44-2	N/A	2	A	3-20cmbs	10YR5/8 yellowish brown mottled with 10YR3/4 dark yellowish brown	silty loam	glass	
T44-2	N/A	3	B	20-58cmbs	10YR3/3 dark brown	sandy silt	No cultural material	
T44-2	N/A	4	C	58-70cmbs	7.5YR4/6 strong brown	coarse sand	No cultural material	Encountered C horizon--sterile subsoil
T44-3	N/A	1	Sod	0-2cmbs	10YR4/3 brown	sandy silt	No cultural material	
T44-3	N/A	2	A	2-28cmbs	10YR3/3 dark brown	silty sand	glass, brick	
T44-3	N/A	3	B	28-64cmbs	10YR4/4 dark yellowish brown	sandy silt	No cultural material	
T44-3	N/A	4	C	64-69cmbs	7.5YR5/8 strong brown mottled with 7.5YR4/2 brown	coarse sand	No cultural material	Encountered C horizon--sterile subsoil
T44-4	N/A	1	Sod	0-3cmbs	10YR4/3 brown	sandy silt	No cultural material	
T44-4	N/A	2	A	3-30cmbs (western corner)	10YR3/3 dark brown	sandy silt	glass, plastic	Terminated due to rock obstruction--33cmbs east-west; 43cmbs north-south
T44-5	N/A	1	Sod	0-3cmbs	10YR3/4 dark yellowish brown	silty loam	No cultural material	Unit offset 2.5m to the west
T44-5	N/A	2	A	3-25cmbs	10YR3/4 dark yellowish brown	silty loam	glass, ceramic, shell	
T44-5	N/A	3	B	25-80cmbs	10YR4/6 dark yellowish brown	sandy silt	No cultural material	
T44-5	N/A	4	C	80-88cmbs	7.5YR4/6 strong brown	coarse sand with gravel	No cultural material	Encountered C horizon--sterile subsoil
T44-6	N/A	1	Sod	0-2cmbs	10YR3/3 dark brown	silty loam	No cultural material	
T44-6	N/A	2	A	2-43cmbs	10YR3/3 dark brown	silty loam	glass, anthracite coal	

Appendix A: Record of Excavations

A-65

Unit	Array	Level	Horizon	Depth cm	Soil Color	Soil Description	Cultural Material	Comments
T44-6	N/A	3	B	43-98cmbs	10YR4/6 dark yellowish brown mottled with 10YR3/3 dark brown	sandy silt	No cultural material	
T44-6	N/A	4	C	98-103cmbs	7.5YR5/6 strong brown	clayey sand with pebbles	No cultural material	Encountered C horizon--sterile subsoil
T44-7	N/A	1	Sod	0-4cmbs	10YR3/2 very dark grayish brown	silty loam	No cultural material	
T44-7	N/A	2	A	4-41cmbs	10YR3/2 very dark grayish brown	silty loam	metal barbwire, ceramic, glass, metal links	layer of barbwire & metal from 13-22cmbs
T44-7	N/A	3	B	41-85cmbs	10YR5/8 yellowish brown	sandyish silt	glass	
T44-7	N/A	4	C	85-89cmbs	2.5Y5/3 light olive brown	compact silt	No cultural material	Encountered C horizon--sterile subsoil
T44-8	N/A	1	Sod	0-3cmbs	10YR3/3 dark brown	silty loam	No cultural material	
T44-8	N/A	2	A	3-19cmbs	10YR3/3 dark brown	silty loam	No cultural material	
T44-8	N/A	3	B	19-54cmbs	10YR4/6 dark yellowish brown mottled with 10YR3/3 dark brown	sandy silt	No cultural material	
T44-8	N/A	4	C	54-62cmbs	7.5YR4/6 strong brown	coarse sand	No cultural material	Encountered C horizon--sterile subsoil
T44-9	N/A	1	Sod	0-4cmbs	10YR3/3 dark brown	sod	No cultural material	
T44-9	N/A	2	A	4-26cmbs	10YR3/3 dark brown	sandy silt	No cultural material	
T44-9	N/A	3	B	26-65cmbs	10YR4/6 dark yellowish brown mottled with 10YR3/3 dark brown	silty sand	No cultural material	
T44-9	N/A	4	C	65-70cmbs	7.5YR5/6 strong brown	coarse sand	No cultural material	rocks; encountered C Horizon--sterile subsoil
T44-10	N/A	1	A	0-27cmbs	10YR3/3 dark brown	silty sand	glass	no sod; unit next to tree
T44-10	N/A	2	B	27-76cmbs	10YR4/6 dark yellowish brown mottled with 10YR3/4 dark yellowish brown	silty sand	No cultural material	
T44-10	N/A	3	C	76-79cmbs	7.5YR5/6 strong brown	coarse sand	No cultural material	Decomposing rocks; encountered C horizon--sterile subsoil
T44-11	N/A	1	Sod	0-2cmbs	10YR3/3 dark brown	silty loam	No cultural material	
T44-11	N/A	2	A	2-20cmbs	10YR3/3 dark brown	silty loam	nail, glass, ceramic	

Appendix A: Record of Excavations

A-66

Unit	Array	Level	Horizon	Depth cm	Soil Color	Soil Description	Cultural Material	Comments
T44-11	N/A	3	B	20-60cmbs	10YR4/6 dark yellowish brown mottled with 10YR3/4 dark yellowish brown	sandy silt	No cultural material	
T44-11	N/A	4	C	60-70cmbs	7.5YR5/6 strong brown	coarse sand	No cultural material	Encountered C horizon--sterile subsoil
T44-12	N/A	1	Sod	0-1cmbs	10YR3/4 dark yellowish brown	silty loam	No cultural material	
T44-12	N/A	2	A	1-27cmbs	10YR3/4 dark yellowish brown	silty loam	leather, charcoal	
T44-12	N/A	3	B	27-64cmbs	10YR4/6 dark yellowish brown	sandy silt	No cultural material	metal pipe @ 33cmbs in north wall
T44-12	N/A	4	C	64-68cmbs	2.5Y6/6 olive yellow	fine sand	No cultural material	Encountered C horizon--sterile subsoil
T44-13	N/A	1	Sod	0-2cmbs	10YR3/3 dark brown	silty loam	No cultural material	
T44-13	N/A	2	A	2-18cmbs	10YR3/3 dark brown	silty loam	glass, nail	
T44-13	N/A	3	B	18-62cmbs	10YR4/6 dark yellowish brown	sandy silt	glass	
T44-13	N/A	4	C	62-70cmbs	7.5YR4/6 strong brown	sand	No cultural material	Encountered C horizon--sterile subsoil
T45-1	N/A	1	Sod	0-3cmbs	10YR3/3 dark brown	silty loam	No cultural material	
T45-1	N/A	2	A	3-25cmbs	10YR3/3 dark brown	silty loam	glass, clinker, anthracite coal	
T45-1	N/A	3	B	25-50cmbs	10YR4/6 dark yellowish brown mottled with 10YR3/3 dark brown	sandy silt	No cultural material	
T45-1	N/A	4	C	50-60cmbs	7.5YR4/6 strong brown	coarse sand	No cultural material	wet; encountered C horizon--sterile subsoil
T45-2	N/A	1	Sod	0-3cmbs	10YR3/3 dark brown	silty loam	No cultural material	
T45-2	N/A	2	A	3-9cmbs	10YR3/3 dark brown	silty loam	No cultural material	
T45-2	N/A	3	decomposing rock	9-11cmbs	5Y2.5/1 black and 5Y8/1 white	decomposing rock	No cultural material	
T45-2	N/A	4	A ₂	11-32cmbs	10YR3/3 dark brown	silty loam	No cultural material	
T45-2	N/A	5	B	32-70cmbs	10YR4/6 dark yellowish brown	sandy silt	ceramic	
T45-2	N/A	6	C	70-72cmbs	2.5Y5/3 light olive brown	compact silt	No cultural material	Encountered C horizon--sterile subsoil
T45-3	N/A	1	Sod	0-3cmbs	10YR3/3 dark brown	silty loam	No cultural material	
T45-3	N/A	2	A	3-20cmbs	10YR3/3 dark brown	silty sandy loam	glass, plastic, cloth	

Appendix A: Record of Excavations

A-67

Unit	Array	Level	Horizon	Depth cm	Soil Color	Soil Description	Cultural Material	Comments
T45-3	N/A	3	A/B trans.	20-62cmbs	10YR4/6 dark yellowish brown mottled with 10YR3/3 dark brown	sandy silt	No cultural material	
T45-3	N/A	4	B	62-86cmbs	10YR5/6 yellowish brown	sandy silt	No cultural material	Terminated due to overall depth & sterility of level
T45-4	N/A	1	Sod	0-3cmbs	10YR3/2 very dark grayish brown	silty loam	No cultural material	
T45-4	N/A	2	A	3-15cmbs	10YR3/2 very dark grayish brown	silty loam	glass, historic ceramic, anthracite coal	Terminated due to rock obstruction—rock across entire STP @ 5cmbs in east wall & 15cmbs in west wall
T45-5	N/A	1	Sod	0-3cmbs	10YR4/2 dark grayish brown	silty sand	No cultural material	
T45-5	N/A	2	A	3-25cmbs	10YR3/2 very dark grayish brown	sandy silt	tin can tab	
T45-5	N/A	3	B	25-59cmbs	10YR4/4 dark yellowish brown	silty sand	No cultural material	
T45-5	N/A	4	C	59-64cmbs	10YR5/8 yellowish brown	sandy silt	No cultural material	Rock obstruction; encountered C horizon—sterile subsoil
T45-6	N/A	1	Sod	0-3cmbs	10YR4/2 dark grayish brown	silty loam	No cultural material	
T45-6	N/A	2	A	3-12cmbs	10YR3/3 dark brown	silty sand	No cultural material	
T45-6	N/A	3	B	12-62cmbs	10YR4/6 dark yellowish brown	silty sand	No cultural material	
T45-6	N/A	4	C	62-86cmbs	10YR5/6 yellowish brown	sandy silt	No cultural material	Encountered C horizon—sterile subsoil
T45-7	N/A	1	Sod	0-3cmbs	10YR3/4 dark yellowish brown	silty loam	No cultural material	
T45-7	N/A	2	A	3-23cmbs	10YR3/4 dark yellowish brown	silty loam	glass, ceramic, metal	
T45-7	N/A	3	B	23-63cmbs	10YR4/6 dark yellowish brown	sandy silt	No cultural material	Terminated due to rock obstruction
T45-8	N/A	1	Sod	0-3cmbs	10YR3/4 dark yellowish brown	silty loam	No cultural material	
T45-8	N/A	2	A	3-11cmbs	10YR3/4 dark yellowish brown	silty loam	No cultural material	
T45-8	N/A	3	B	11-58cmbs	10YR4/8 dark yellowish brown	sandy silt	No cultural material	
T45-8	N/A	4	C	58-71cmbs	7.5YR4/6 strong brown	coarse sand with gravel	No cultural material	Encountered C horizon—sterile subsoil

Appendix A: Record of Excavations

A-68

Unit	Array	Level	Horizon	Depth cm	Soil Color	Soil Description	Cultural Material	Comments
T45-9	N/A	1	Sod	0-3cmbs	10YR3/3 dark brown	silty loam	No cultural material	
T45-9	N/A	2	A	3-20cmbs	10YR3/3 dark brown	silty loam	No cultural material	
T45-9	N/A	3	B	20-69cmbs	10YR4/6 dark yellowish brown mottled with 10YR3/3 dark brown	sandy silt	No cultural material	
T45-9	N/A	4	C	69-75cmbs	7.5YR4/6 strong brown	sand	No cultural material	wet; encountered C horizon--sterile subsoil
T45-10	N/A	1	Sod	0-2cmbs	10Y4/3 brown	silty loam	No cultural material	
T45-10	N/A	2	A	2-21cmbs	10YR4/3 brown	silty sand	No cultural material	
T45-10	N/A	3	B	21-60cmbs	10YR5/8 yellowish brown	sandy silt	No cultural material	
T45-10	N/A	4	C	60cmbs-74cmbs	10YR5/4 yellowish brown	coarse sand	No cultural material	Encountered C horizon--sterile subsoil
T46-1	N/A	1	Sod	0-4cmbs	10YR3/3 dark brown	sod	No cultural material	
T46-1	N/A	2	A	4-38cmbs	10YR3/3 dark brown	sandy silt	glass	artifacts found @18-25cmbs; mottling with B starting @ 18cmbs
T46-1	N/A	3	B	38-52cmbs	10YR5/8 yellowish brown	silty sand	No cultural material	
T46-1	N/A	4	C	52-71cmbs	10YR6/8 brownish yellow	coarse sand	No cultural material	small rocks; encountered C Horizon--sterile subsoil
T46-2	N/A	1	Sod	0-3cmbs	10YR4/2 dark grayish brown	sandy silt	No cultural material	
T46-2	N/A	2	A	3-17cmbs	10YR3/3 dark brown	silty sand	glass	
T46-2	N/A	3	B	17-50cmbs	10YR5/8 yellowish brown mottled with 10YR5/4 yellowish brown	sandy silt	No cultural material	wet
T46-2	N/A	4	C	50-60cmbs	10YR5/2 grayish brown	coarse sand	No cultural material	wet; encountered C horizon--sterile subsoil
T46-3	N/A	1	Sod	0-3cmbs	10YR3/3 dark brown	silty loam	No cultural material	
T46-3	N/A	2	A	3-21cmbs	10YR3/3 dark brown	silty loam	glass	
T46-3	N/A	3	B	21-61cmbs	7.5YR4/6 strong brown mottled with 7.5YR5/8 strong brown	silty coarse sand	No cultural material	
T46-3	N/A	4	C	61-78cmbs	10YR5/6 yellowish brown	sandy silt	No cultural material	Encountered C horizon--sterile subsoil

Appendix B: Artifact Inventory

B-1

STP NAME	LEVEL	HORIZON	DEPTH	MODERN/HISTORICAL	PRECONTACT
J1	1	A	0-41cm	2 coal frags, 1 green glass frag, 2 aqua glass frags, 3 brown glass frags, 13 clear glass frags, 7 embossed glass frags, 1 portion of embossed clear glass bottle "EC-U.S. Pat. NEW YORK", 1 metal lock	
J2	2	A	8-30cm	1 plastic eyeglass frame, 3 charcoal frags, 1 clear glass frag, 1 pale green glass frag, 1 clear glass bottle neck and rim frag	
J3	2	A	6-22cm	2 whiteware frags, 1 slag frag, 5 clear glass frags, 1 aqua glass frag, 1 tin soda can frag	
J4	2	A	3-20cm	1 plastic golf tee frag, 1 brick frag, 2 cellophane wrappers, 2 clear glass frags, 1 aqua glass frag, 1 transferware rim frag, 1 modern aluminum pop can top, 1 unidentified metal, 1 unidentified plastic, 1 charcoal frag, 9 slag frags, 2 chunks of asphalt	
J5	2	A	3-17cm	1 clear glass frag, 1 whiteware sherd	
T1-1	2	A	9-12cm	1 brown glass bottle bottom frag, 1 clear glass frag, 2 nails, 1 unidentified metal frag	
T1-1	3	Fill	12-26cm	1 brown glass frag, 1 round nail, 2 embossed clear glass frags, 1 clear glass frag	
T1-2	2	Fill	7-14cm	1 clear glass frag, 1 embossed clear glass frag	
T1-2	3	A	14-21cm	1 coal frag, 1 cellophane wrapper frag "FOR YOUR PROTEC"	
T1-3	2	A	5-14cm	13 red brick frags, 3 coal frags, 2 scale frags, 1 brown glass frag, 1 unidentified metal frag, 1 plastic frag embossed "Ilo Nuts", 1 whiteware sherd, 1 milk glass frag, 21 clear glass frags, 1 clear glass bottle bottom frag, 5 pale green glass frags	
T1-3	3	B re-deposited fill	14-47cm	6 red brick frags, 6 clear glass frags, 1 charcoal frag	
T1-3	5	B	62-73cm	3 charcoal frags, 1 brick frag, 1 slate walkway frag	1 quartz thinning flake
T 1-3 E1	3	Fill	22-45cm	1 olive green glass frag, 1 aqua glass frag, 1 pale green glass frag, 4 clear glass frags, 2 red brick frags, 1 cement frag, 1 charcoal frag, 1 slag frag, 2 scale frags, 2 slate frags, 1 whiteware sherd	
T1-3 E1	5	B-buried	51-76c	1 red brick frag, 6 clear glass frags, 2 aqua glass frags	
T1-3 E2	2	A-fill	1-16cm	5 aqua glass frags, 1 olive green glass frag, 6 clear glass frags, 1 whiteware sherd, 1 red brick frag, 3 slag frags, 1 penny dated 1988	
T1-3 E2	3	B-fill	18-40cm	1 buff glazed whiteware rim frag	
T1-3 N1	2	A	3-18cm	1 clear glass frag, 3 aqua glass frags, 1 clay flower pot frag	
T1-3 N1	3	Fill	18-50cm	1 aqua glass frag, 1 olive green glass frag embossed "FRATELLI BRANCA MILANO"	
T1-3 N1	5	B-buried	62-73cm	1 shell frag, 1 brick frag	

Appendix B: Artifact Inventory

B-2

STP NAME	LEVEL	HORIZON	DEPTH	MODERN/HISTORICAL	PRECONTACT
T1-3 N2	2	A-fill	2-28cm	1 transferware frag, 2 aqua glass frags, 12 clear glass frags	
T1-3 N2	3	B-fill	28-56cm	1 clear glass frag, 2 red brick frags, 1 nail	
T1-3 S1	3	Fill	22-44cm	1 red brick frag, 5 clear glass frags, 1 aqua glass frag, 1 pale green glass frag, 1 whiteware rim frag, 2 burned whiteware frags	
T1-3 S2	2	A	2-23cm	1 slag frag, 1 whiteware sherd, 1 red brick frag, 4 clear glass frags, 2 rose tinted glass frags, 1 aqua glass frag, 1 nail frag	
T1-3 W1	1	A-fill	0-20cm	1 red brick frag, 1 cigarette filter, 1 brown glass frag, 2 aqua glass frags, 6 clear glass frags, 5 rose tinted glass frags, 1 nail frag, 1 unidentified plastic frag, 1 gold leafed porcelain frag lettered "MADE"	
T1-3 W1	2	B-fill	20-47cm	1 clear glass frag embossed "GI", 1 clear glass frag embossed "OF", 4 clear glass frags, 1 aqua glass frag, 1 red brick frag, 1 brown glass frag	
T1-3 W1	3	A	47-68cm	1 green glass frag, 1 blue glass frag, 2 brown glass frag, 1 plastic hair accessory	
T1-3 W2	1	Fill	0-16cm	2 round nails, 5 red brick frags, 1 aqua glass frag, 1 clear glass frag embossed "VA SEL...CHESE", 6 clear glass frags, 2 rose tinted glass frags, 1 whiteware sherd, 1 transferware frag, 1 unidentified plastic frag	
T1-3 W2	2	Fill	16-30cm	3 clear glass frags, 1 clear glass frag embossed "N", 1 clear glass frag embossed "RD", 1 aqua glass frag, 1 olive green glass frag, 1 nickel dated 1976, 1 unidentified metal	
T1-3 W2	3	Fill	30-47cm	16 clear glass frags, 1 clear glass frag embossed "Baas", 2 aqua glass frags, 1 olive green glass frag, 5 brown glass frags, 1 unidentified metal frag	
T1-3 W2	4	A	47-84cm	1 olive green bottle neck frag, 3 rose tinted glass frags, 4 brown glass frags, 1 aqua glass frag, 14 clear glass frags	
T1-4	2	A	3-20cm	1 ceramic tile frag, 1 brown glass frag, 13 clear glass frags, 1 metal cap, 2 plastic wrapper frags, 1 cloth bandage frag	
T2-1	2	A	3-13cm	1 aluminum can frag, 3 clear glass frags, 1 coal frag	
T2-2	2	A	7-23cm	3 coal frags, 1 brown glass frag, 1 round nail, 4 clear glass frags, 2 red plastic wrapper frags	
T2-3	2	A	3-22cm	3 green glass frags, 1 olive green glass frag, 3 brown glass frags, 8 aqua glass frags, 18 clear glass frags, 1 red brick frag, 1 asphalt frag, 2 unidentified metal frags, 2 coal frags, 1 rubber golf tee frag, 1 whiteware sherd, 3 plastic wrapper frags, 1 white plastic frag	
T2-5	2	A	2-41cm	2 clear glass frags, 1 pale green glass frag, 4 coal frags, 1 charcoal frag, 1 slag frag, 1 metal pull tab - post 1962, 1 unidentified metal	

Appendix B: Artifact Inventory

B-3

STP NAME	LEVEL	HORIZON	DEPTH	MODERN/HISTORICAL	PRECONTACT
T3-2	2	A	4-10cm	3 clear glass frags, 1 molded clear glass frag, 1 rubber wheel	
T3-2	3	B	10-60cm	1 clear embossed glass rim frag "OR..", 8 clear glass frags, 1 white plastic liner frag	
T3-3	1	A-sod	0-9cm	1 clear glass frag, 1 coal frag, 1 white plastic rim frag	
T3-4	1	A-sod	0-12cm	4 brown glass frags, 2 green glass frags, 7 clear glass frags, 1 clear bottle rim and neck frag, 1 yellow glass frag	
T3-5	2	A	4-15cm	1 aqua glass embossed "TH...STE", 1 aqua glass embossed "EV", 1 aqua glass bottle bottom frag, 12 clear glass frags, 1 whiteware sherd, 1 black plastic twist-off bottle cap, 1 clear plastic wrapper frag	
T3-5	3	B	15-30cm	1 clear glass frag, 1 unidentified metal	
T4-2	1	A-sod	0-15cm	1 brown glass bottle bottom	
T4-2	2	Fill	15-59cm	1 blue glass frag, 3 aqua glass frags, 1 molded pale green glass frag, 7 pale green glass frags, 1 embossed rose tinted glass frag, 4 rose tinted glass frags, 2 clear glass rim frags, 1 clear embossed glass frag, 9 clear glass frags, 3 whiteware frags, 1 whiteware sherd embossed "J", 4 charcoal frags, 1 coal frag, 4 scale frags, 4 unidentified metal, 1 blue metal wire, 1 nail with unidentified metal attached, 7 cut bone frags, 4 chunks cement	
T4-3	2	A	8-16cm	3 red brick frags, 1 whiteware sherd, 4 clear glass frags, 3 aluminum foil frags, 1 slag frag, 1 rubber bottle cap seal	
T4-3	3	B (redeposited)	16-24cm	26 red brick frags, 1 red clay flower pot frag, 4 unidentified red rock frags, 9 clear glass frags, 6 coal frags, 1 slag frag, 5 scale frags, 1 C-shaped-shaped metal, 3 unidentified metal frags, 2 wire nails	
T4-5	2	A	4-22cm	1 clear glass frag	
T4-5	3	Fill	22-65cm	4 clear glass frags, 1 aqua glass frag, 1 whiteware sherd, 1 scale frag	
T4-6	2	A-fill	2-12cm	2 asphalt frags, 1 coal frag, 2 slag frags, 1 clear glass frag embossed "HE", 1 yellow plastic frag, 2 white plastic frags, 1 whiteware sherd, 1 painted porcelain frag	
T4-6	3	Fill	12-73cm	1 red brick frag, 1 black plastic pocket comb, 1 brown glass frag, 2 asphalt frags, 1 slag frag, 1 nail, 3 unidentified metal, 1 kaolin pipe stem frag, 1 black glazed earthenware frag, 1 clay flower pot rim frag, 18 clear glass frags, 6 pale green glass frags, 3 porcelain frags, 1 painted porcelain frag, 1 whiteware sherds, 1 unidentified plastic	

Appendix B: Artifact Inventory

B-4

STP NAME	LEVEL	HORIZON	DEPTH	MODERN/HISTORICAL	PRECONTACT
T5-1	2	A	2-28cm	1 penny date 1971, 11 clear glass frags, 1 light olive green glass frag, 1 pale green glass frag, 3 sewer pipe frags, 1 red brick frag, 2 coal frags, 1 slag frag, 1 asphalt frag, 1 metal wire frag, 1 possible red jasper flake, 3 plastic coffee cup lid frags	
T5-2	2	A	3-17cm	5 clear glass frags, 1 clear plastic wrap frag, 4 unidentified metal frags, 1 white plastic frag	
T5-2	3	B-fill	17-51cm	1 olive green glass frag, 3 clear glass frags, 1 unglazed redware frag, 1 brown glass frag, 1 nail frag	
T5-2	4	C-fill	51-54cm	5 olive green glass frags, 2 nails, 1 unidentified metal frag, 2 whiteware frags, 2 clear glass frags, 1 pale green glass frag, 1 clay flower pot frag, 1 unglazed redware frag	
T6-1	2	A	11-20cm	1 molded gray plastic frag, 1 red brick frag, 1 coal frag, 1 metal pull tab post 1962	
T6-1	3	Fill	10-80cm	1 red brick frag, 3 olive green glass frags, 2 aqua glass frags, 2 aluminum foil frags, 2 coal frags, 1 asphalt	
T6-1	4	A-buried	60-87cm	21 olive green glass frags	
T6-2	2	A/Fill	4-57cm	8 olive green glass frags, 1 red brick frag, 9 slag frags, 3 coal frags, 1 scale frag, 3 clear molded glass frags, 12 clear glass frags, 4 aqua glass frags, 2 olive green glass frags, 1 coal frag, 1 red brick frag, 1 clear molded glass frag, 2 clear glass frags, 2 coal frags, 1 brick frag, 1 slag frag, 1 clear glass frag, 1 aqua glass frag	chert pebble tool
T6-2	3	B	57-72cm	4 coal frags	
T6-3	2	A	3-15cm	1 aqua glass frag, 7 clear glass frags, 1 porcelain frag, 3 transferware frags, 2 slag frags, 1 coal frag, 4 charcoal frags, 1 chunk melted conglomerate (metal, plastic, etc.), 1 furnace scale	
T6-3	3	Fill	15-45cm	1 coal frag, 1 clear glass frag	

Appendix B: Artifact Inventory

B-5

STP NAME	LEVEL	HORIZON	DEPTH	MODERN/HISTORICAL	PRECONTACT
T6-3	4	Ash deposit	45-91cm	2 coal frags, 1 charcoal frag (broken), 2 salt glazed stoneware vessel frag black mottled on interior, grey and brown with black on exterior, 2 brown glass frags, 1 aqua glass bottle neck and rim frag, 4 aqua glass frags, 3 slag frags, 3 scale frags, 1 green glass frag, 1 black plastic rim frag, 1 clear cut glass frag, 1 clear glass bottle rim (melted), 1 clear glass bottle rim and neck frag, 3 clear glass bottle bottom frags, 2 pale green thick flat glass frags, 7 clear thick flat glass frags, 24 clear glass frags, 1 painted porcelain dish frag, 3 unidentified ceramic (building material?), 1 stoneware frag, 3 porcelain frags, 1 cellophane wrapper frag, 1 aluminum frag, 1 brown glass frag, 4 green glass frags, 1 leather frag, 3 embossed clear bottle glass frags "LAMBERT PHARMACY Co.", 2 burned glass frags, 2 aqua glass frags, 11 clear thick flat glass frags, 54 clear glass frags, 1 plastic bottle cap seal, 1 silver-colored paper disk marker (for golf), 1 coal frag, 2 black plastic frags	
T6-4	2	A	3-6cm	2 glass frags, 1 yellow plastic disc frag	
T6-5	2	A	5-20cm	1 brick frag, 1 macadam frag, 1 Band-Aid, 1 cellophane wrapper frag, 2 slag frags, 1 whiteware rim frag, 3 coal frags	1 quartz shatter
T6-5	3	B	20-53cm	6 slag frags, 1 whiteware sherd (burned), 1 coal frag, 1 red brick frag, 2 scale frags, 1 asphalt frag, 1 chunk burned conglomerate (slag, metal)	
T7-1	2	A	5-12cm	1 wire frag	
T7-1	3	B	12-60cm	1 embossed clear glass frag, 1 clear glass frag, 1 pale green glass frag	
T7-2	3	Fill	5-15cm	1 aqua glass frag, 5 green glass frags, 2 coal frags, 2 slag frags, 1 unidentified metal, 1 metal ring, 2 cellophane wrapper frags-1 frag with plastic attached, 1 unidentified metal frag	
T7-2	4	Fill	15-30cm	1 brown embossed glass frag, 2 green glass frags, 3 coal frags, 1 red brick frag, 1 metal pipe frag, 1 metal gromet, 1 embossed clear glass frag "Y", 6 clear glass frags, 1 pale green glass frag, 1 whiteware sherd, 1 small metal hardware item wrapped in plastic	
T7-3	2	A	5-13cm	1 dime date 1967, 10 clear glass frags, 1 pale green glass frag, 1 cellophane wrapper frag, 1 round nail, 1 brick frag, 1 whiteware sherd, 1 brown glass frag, 4 slag frags, 1 black glazed whiteware frag, 1 coal frag, 1 unidentified plastic	
T7-3	3	Fill	13-19cm	1 whiteware rim frag, 1 aqua glass frag, 3 clear glass frags, 1 nut with bolt attached, 3 slag frags 3 coal frags	

Appendix B: Artifact Inventory

B-6

STP NAME	LEVEL	HORIZON	DEPTH	MODERN/HISTORICAL	PRECONTACT
T7-3	4	B	19-38cm	1 coal frag, 1 shell frag	
T7-4	1	A	7-20cm	1 clear glass frag, 3 pale green glass frags, 1 coal frag	
T7-4	3	A-buried	30-51cm	3 clear glass frags, 2 aqua glass frags, 1 rose tinted glass frag	
T7-5	3	A-buried	38-59cm	2 rose tinted cut glass frags, 1 rose tinted glass embossed "E"	
T7-5	2	Fill	10-38cm	2 clear glass frags, 1 aqua glass frag	
T8-1	1	A	4-10cm	1 clear glass frag, 1 slag frag, 1 plastic liner frag	
T8-1	2	Fill	10-54cm	2 clear glass frags	
T8-2	2	Fill	4-27cm	4 clear glass frags, 12 pale green glass frags, 1 plastic liner frag, 12 slag frags, 2 coal frags	
T8-2	3	A-buried	27-40cm		1 quartz thinning flake
T8-3	1	A	8-22cm	1 rose tinted glass frag, 5 coal frags, 1 scale frag	
T8-3	2	Fill	22-42cm	1 metal button	
T8-4	1	A-sod	0-10cm	1 green glass frag, 1 blue glass frag, 2 brown glass frags, 14 clear glass frags, 1 white plastic pencil cap, 3 coal frags, 2 slag frags, 1 nail, 3 unidentified metal, 1 whiteware sherd	
T8-4	2	A fill	10-20cm	1 slag frag, 1 clear glass frag, 1 pale green glass frag, 1 milk glass rim frag "BOY", 2 coal frags	
T8-4	4	A-reburied	27-43cm	1 coal frag	
T8-4	5	B-reburied	43-91cm	2 coal frags	
T 9-2	2	A	3-13cm	1 clear glass frag, 1 aqua glass rim frag, 3 plastic wrapper frags	
T9-3	2	A-topsoil	4-14cm	4 clear glass frags, 1 charcoal frag, 1 gray salt glazed stoneware frag	1 quartz shatter
T 9-3	3	B	14-78cm	1 shell frag	
T9-4	3	Fill	14-37cm	1 cellophane candy wrapper "Sorbee", 1 brick frag, 1 nail frag, 1 gray tinted glass frag, 7 clear glass frags, 3 pale green glass frags, 5 coal frags, 1 asphalt frag, 1 slag frag	
T9-4	4	B	37-92cm	1 slag frag	
T10-1	2	A	30cm	1 rose tinted glass frag, 1 charcoal	
T10-2	2	A	3-26cm	1 clear glass frag, 1 plastic wrapper frag	
T10-3	2	A	6-25cm	2 pale green glass frags, 1 unidentified plastic frag	
T10-3	3	B	25-64cm		1 quartz shatter
T10-3 E1	2	A	2-20cm	1 clear glass frag	
T10-3 E2	2	A	2-25cm	1 purple tinted glass frag	
T10-3 N1	3	B	30-71cm	5 charcoal frags	
T10-3 N2	2	A	1-30cm	1 pale green glass frag	
T10-3 W2	2	A	3-30cm	3 clear glass frags, 1 aqua glass frag, 1 transferware frag	

Appendix B: Artifact Inventory

B-7

STP NAME	LEVEL	HORIZON	DEPTH	MODERN/HISTORICAL	PRECONTACT
T10-4	2	A	6-26cm	2 brown glass frags, 2 red brick frags, 2 coal frags, 2 shell frags, 1 whiteware sherd, 3 clear glass frags, 1 pale green glass frag	
T11-1	2	A	4-31cm	1 whiteware sherd, 1 unidentified painted metal frag	
T11-2	2	A	4-15cm	1 unidentified metal frag, 3 rose tinted glass frags	
T11-3	1	Fill	3-21cm	1 whiteware sherd, 1 rose tinted glass frag, 4 clear lass frags, 1 coal frag	
T12-2	2	A	15-38cm	3 clear glass frags, 1 coal frag, 1 whiteware sherd	
T13-3	2	A	2-36cm	1 metal snap with mother of pearl inlay, 3 clear glass frags, 2 slag frags, 2 coal frags, 2 unidentified metal frags	
T13-5	2	A	4-16cm	1 cellophane wrapper frag, 1 clear glass frag, 2 porcelain frags	
T14-1	2	Fill	7-15cm	1 unidentified metal, 2 round nails, 1 redware frag (incised), 7 pale green glass frags, 1 blue glass frag, 6 clear cut glass frags, 1 clear glass rim frag, 13 clear glass frags, 1 painted whiteware rim frag, 2 whiteware frags, 1 metal bottle cap frag, 5 slag frags, 5 coal frags, 4 scale frags	
T14-2	2	A	14-43cm	2 clear glass frags, 1 brown glass frag, 1 yellow plastic disc frag, 1 coal frag, 1 clear plastic frag	
T14-2	3	B	43-93cm	7 charcoal frags	
T14-3	2	A	8-21cm	1 aluminum foil frag, 1 coal frag, 4 cylindrical cellophane wrapper frags, 2 cellophane wrapper frags, 1 plastic straw	
T14-4	2	A	7-43cm	1 plastic frag (golf tee?)	1 black chert flake
T14-7	3	B	36-84cm	12 charcoal frags	
T14-8	2	A	3-37cm	1 coal frag, 2 pink unidentified plastic frags	
T14-9	2	A	4-24cm	1 whiteware sherd, 1 pale green glass frag	
T14-10	2	A	9-31cm	1 clear glass frag, 1 scale frag, 1 unidentified metal frag	
T14-11	2	A	4-37cm	5 purple tinted glass frags, 4 clear glass frags, 3 slag frags, 1 olive green glass frags, 1 molten lead	1 quartz shatter
T14-12	3	Fill	10-40cm	1 clear glass frag, 1 transferware frag, 24 unidentified metal frags	
T14-13	2	A	4-24cm	1 olive green glass frag, 1 black plastic comb frag	
T14-15	2	A	2-30cm	1 square cut nail frag, 1 lead pipe frag	1 quartz shatter
T14-17	2	A	2-29cm	1 square cut nail, 2 whiteware frags	
T15-1	3	Fill	15-38cm	1 slag frag, 1 coal frag, 1 whiteware sherd, 1 transferware frag, 3 unidentified plastic frags, 2 aqua glass frags	
T15-1	4	B	38-112		1 black chert thinning flake (uppermost of B)
T15-1 E1	2	A	3-20cm	1 square cut nut with bolt attached, 1 olive green glass frag, 2 clear glass frags, 1 aqua glass frag, 1 glazed porcelain frag	

Appendix B: Artifact Inventory

B-8

STP NAME	LEVEL	HORIZON	DEPTH	MODERN/HISTORICAL	PRECONTACT
T15-1 E2	2	A	3-30cm	3 brown glass frags, 3 clear glass frags, 1 metal gear, 3 coal frags	
T15-1 N1	2	A	15-32cm	2 coal frags, 1 glass marble	
T15-1 N2	2	A	4-41cm	1 key "YALE", 1 square cut nail, 4 unidentified metal frags	
T15-1 W1	2	A	3-22cm	1 aqua glass frag, 1 clear glass frag, 1 brick frag, 1 transferware frag, 1 whiteware sherd	
T15-1 W2	2	A	4-32cm	1 rose tinted glass frag, 1 blue tinted thin glass frag, 1 aqua glass frag, 1 pale green glass frag	
T15-1 S5	2	Fill	3-12cm	1 porcelain frag, 2 whiteware frags, 1 red brick frag, 1 clear glass frag, 1 cellophane wrapper frag	
T15-3	2	A	3-54cm	1 clam shell frag, 1 slag frag, 1 charcoal frag, 1 brick frag, 1 whiteware sherd, 3 wood golf tee frags, 4 clear glass frags, 4 pale green glass frags	
T15-4	2	A	3-25cm	1 clear glass frag	
T15-6	2	A	3-34cm	4 clear glass frags, 1 unidentified plastic frag, 1 blue plastic wrapper frag	
T15-7	2	A	4-37cm	1 coal frag, 1 clear glass frag, 1 cellophane wrapper frag	
T15-8	2	A	5-33cm	1 clear glass frag	
T15-9	2	A	4-33cm	2 clear glass frags, 2 rose tinted glass frags, 1 cellophane wrapper frags	
T15-10	3	B	32-92cm	1 clear glass frag	
T15-11	2	A	6-30cm	1 whiteware sherd	
T15-12	2	A	4-36cm	1 brown glass frag, 1 clear glass frag, 1 coal frag	
T15-13	2	A	2-27cm	2 coal frags	
T15-14	2	A	2-21cm	2 olive green glass frags, 1 nail frag, 1 unidentified metal frag	
T15-14	3	B	21-72cm	1 coal frag	
T15-15	2	A	3-34cm	1 unglazed redware frag	
T16-3	2	A	3-23cm	2 clear glass frags, 1 Styrofoam frag	
T16-5	1	A	2-29cm	1 black plastic frag, 1 nickel circa 1883-1912	
T16-5	2	B	29-65cm		1 quartz shatter
T16-5 N1	3	B	23-61cm	2 slag frags	
T16-5 S1	2	A	4-28cm	3 aqua glass frags, 2 unidentified metal	
T16-5 S2	2	A	3-27cm	1 aqua glass frag, 1 unidentified metal frag	
T16-5 S2	3	B	27-68cm	1 aqua glass frag	
T16-5 E1	2	A	3-25cm	1 clear glass frag	
T16-5 E2	2	A	4-46cm	1 porcelain frag, 1 dark green glass frag, 1 clear glass frag	
T16-5 W1	2	A	3-21cm	1 coal frag, 1 clear glass frag, 1 shell frag	
T16-5 W2	2	A	4-27cm	1 olive green glass frag	

Appendix B: Artifact Inventory

B-9

STP NAME	LEVEL	HORIZON	DEPTH	MODERN/HISTORICAL	PRECONTACT
T16-6	2	Fill	6-24cm	6 slag frags, 3 coal frags, 2 clear glass frags, 2 pale green glass frags, 2 porcelain frags, 1 painted porcelain frag	
T16-7	2	A	6-23cm	1 whiteware sherd	
T16-7	3	B	23-73cm		1 quartz shatter
T16-7 E1	2	A	5-20cm	1 clear glass frag	
T16-7 N2	2	A	3-27cm	4 aqua glass frags, 1 rose tinted glass frag	
T16-7 S2	2	A	3-24cm	1 clear glass frag, 1 whiteware sherd	
T16-7 W1	2	A	21-59cm	1 brown glass frag, 1 clear glass frag, 2 aqua glass frags	
T16-7 W2	2	A	3-30cm	1 unglazed redware frag	
T16-8	2	A	4-48cm	1 coal frag, 1 clear glass frag	
T16-9	2	A	6-23cm	1 unidentified metal frag	
T16-10	2	A	2-27cm	1 coal frag, 1 olive green glass frag	
T16-11	2	A	2-25cm	1 olive green glass frag, 1 square cut nail	
T16-12	2	A	2-31cm	1 square cut nail frag, 1 whiteware sherd	1 grey tertiary chert flake
T16-13	2	A	2-26cm	2 coal frags, 3 clear glass frags, 1 whiteware sherd	
T17-1	2	A	5-52cm	1 aqua glass frag embossed "REGISTER", 15 aqua glass frags, 71 clear glass frags, 1 clear glass bottle shoulder frag, 1 clear glass frag embossed "BY BOT", 1 clear glass frag embossed "IST...S BO...TO BE", 1 clear glass frag embossed ERE...TTLE", 1 whiteware sherd, 1 transferware frag, 1 metal bottle cap frag	
T17-2	2	A	3-23cm	1 pale green glass frag, 1 unidentified metal frag	
T17-4	2	Fill	4-12cm	2 clear glass frags, 3 coal frags, 1 unidentified metal frag	
T17-4	3	A	12-32cm	1 brown glass frag	
T17-5	1	A	2-34cm	1 coal frag, 1 brown glass frag, 1 green glass frag, 2 clear glass frags, 1 rose tinted glass frag	
T17-6	2	A	2-40cm	2 unidentified metal frags, 1 slag frag, 2 bone frags, 2 whiteware frags, 1 brown glass frag, 6 aqua glass frags, 20 clear glass frags, 1 tin frag	
T17-7	2	A	4-27cm	2 rose tinted glass frags, 1 metal pull tab frag	
T17-8	2	A	3-27cm	1 whiteware sherd	
T17-9	2	A	4-29cm	1 olive green glass frag, 1 whiteware sherd, 1 clear glass frag	
T17-10	2	A	3-15cm	1 olive green glass frag, 1 aqua glass frag, 1 square cut nail frag	
T17-12	2	A	4-32cm	2 coal frags, 1 nail frag, 1 unglazed redware frag, 1 clear glass frag, 2 unidentified white plastic frags	
T18-6	2	A	3-23cm	1 clear glass frag, 1 painted porcelain frag	
T18-8	2	A	2-28cm	1 clear glass frag	
T18-9	2	A	3-25cm	1 olive green glass frag	

Appendix B: Artifact Inventory

B-10

STP NAME	LEVEL	HORIZON	DEPTH	MODERN/HISTORICAL	PRECONTACT
T18-9	3 and 4	Fill	25-41cm	6 coal frags, 1 slag frag, 1 slate frag, 5 red brick frags, 8 unidentified metal frags, 2 clear glass frags, 1 pale green glass frag	
T18-11	2	A	3-32cm	1 coal frag, 1 clear glass frag	
T18-12	2	A	3-30cm	1 pale green glass frag, 1 whiteware sherd, 1 square cut nail	
T18-14	2	A	2-26cm	1 whiteware sherd, 1 coal frag, 2 clear glass frags, 1 aqua glass frag, 1 unidentified metal frag	
T19-2	2	A	5-20cm	1 red brick frag, 1 olive green glass frag	
T19-3	3	B	25-79cm	1 clear embossed glass frag	1 dark grey chert thinning flake
T19-3 E1	2	A	4-24cm	1 coal frag	
T19-3 E2	2	A	4-30cm	1 coal frag, 1 oyster shell frag, 1 square cut nail, 1 aluminum frag	
T19-3 N2	2	A	3-24cm	1 green glass frag	
T19-3 N2	3	B	24-49cm	5 white plastic frags	
T19-3 S1	3	B	24-73cm	1 olive green glass frag	
T19-3 S2	2	A	3-25cm	1 clear thin glass frag	
T19-3 W2	2	A	3-30cm	1 metal pull tab post 1962, 1 clear glass frag	
T19-3 W2	3	B	30-65cm	1 clear thin glass frag	
T19-6	2	A	4-34cm	1 coal frag, 3 clear glass frags, 1 aqua glass bottle neck frag, 3 aqua glass frags	
T19-6	3	B	34-76cm	1 whiteware sherd	
T19-7	2	A	5-32cm	2 coal frags, 1 kaolin pipe bowl frag	
T19-9	2	A	3-19cm	1 pale green glass frag, 1 clear glass frag, 3 whiteware frags	
T19-9	3	B	19-82cm	1 aqua glass frag	
T19-10	2	A	9-27cm	4 clear glass frags	
T19-11	2	A	2-30cm	1 pale green glass frag	
T19-12	2	A	5-31cm	2 Band-Aid frags	
T19-13	1	A	2-27cm	2 whiteware sherds	1 pottery vessel sherd, incised chevron design, 7-9mm thick
T19-13 E1	2	A	3-12cm	1 clear glass frag, 1 aluminum frag	
T19-13 E2	2	A	3-30cm	1 clear glass frag, 2 whiteware frags	
T19-13 N1	2	A	4-24cm	1 green glass frag, 1 brown glass frag, 1 coal frag, 4 clear glass frags	
T19-13 N2	3	B	36-70cm	1 charcoal frag	
T19-13 S1	2	A	3-27 cm	1 brown glass frag, 1 metal nut	
T19-13 W1	2	A	3-30cm	1 coal frag, 1 unidentified metal frag	
T19-14	2	A	2-22cm	2 coal frags, 2 whiteware rim frags, 1 whiteware sherd	1 tertiary quartz flake

Appendix B: Artifact Inventory

B-11

STP NAME	LEVEL	HORIZON	DEPTH	MODERN/HISTORICAL	PRECONTACT
T19-15	2	A	2-25cm	1 slate pencil frag	
T19-16	3	B	25-66cm	1 whiteware sherd	
T19-18	2	A	2-17cm	1 clear glass frag, 1 rose tinted glass frag	
T20-2	2	A	5-25cm	1 dark green glass frag, 1 unidentified metal frag	
T20-2	3	B	25-82cm	1 clear glass frag, 1 white plastic rim frag	
T20-3	2	3-20cm	20cm	1 shell frag, 1 clear glass frag, 2 unidentified metal frags, 1 insulated wire frag	
T20-4	2	A	3-20cm	1 coal frag, 2 clear glass frags	
T20-4	3	B	20-89cm	3 unidentified metal frags	
T20-6	2	A	5-27cm	1 brown glass frag, 1 rose tinted glass frag, 1 coal frag, 1 quartz	
T20-7	3	B	37-88cm	1 clear glass frag	
T20-12	2	A	3-19cm	1 whiteware, 1 Titleist golf ball	
T20-13	2	A	2-26cm	1 kaolin pipe bowl frag, 1 oyster shell frag	
T20-14	2	A	2-28cm	1 button frag, 1 whiteware sherd, 1 clear glass frag	
T20-15	3	B	24-71cm	1 blue glass frag	
T21-1	3	B	35cm	1 olive green glass frag	1 grey chert thinning flake
T21-1 E1	2	A	3-24cm	5 clear glass frags	
T21-1 E1	3	B	24-71cm	2 charcoal frags	
T21-1 N1	2	A	3-24cm	1 aluminum can frag	
T21-1 N2	2	A	3-21cm	3 plastic label frags	
T21-1 S2	2	A	3-32cm	2 charcoal frags	
T21-1 S2	3	B	32-54cm	1 charcoal frag, 4 paper pulp frags	
T21-1 W1	2	A	2-27cm	3 plastic bag with printing frags	
T21-2	2	A	5-32cm	2 coal frags, 1 scale frag, 1 unidentified metal frag, 1 unidentified frag	
T21-3	2	A	5-29cm	1 square cut metal frag	
T21-4	2	A	5-29cm	1 whiteware sherd, 1 brown glass frag, 1 square cut nail frag, 1 coal frag	
T21-6	2	A	3-31cm	18 clear glass frags, 4 olive green glass frags, 9 aqua glass frags, 7 pale green glass frags, 3 coal frags, 2 nail frags, 3 unidentified metal frags, 10 charcoal frags	
T21-6	3	B	31-53cm	3 aqua glass frags, 1 rose tinted glass frag, 1 clear glass frag, 1 charcoal frags	
T21-7	2	A	3-30cm	2 pale green glass frags, 7 unidentified metal frags	
T21-8	2	A	2-28cm	4 plastic PVC pipe frags	

Appendix B: Artifact Inventory

B-12

STP NAME	LEVEL	HORIZON	DEPTH	MODERN/HISTORICAL	PRECONTACT
T21-10	3	Fill-ash	12-56cm	3 brown glass frags, 7 pale green glass frags, 5 light blue glass frags, 39 clear glass frags, 10 porcelain frags, 1 transferware frag, 1 whiteware sherd, 3 unglazed redware frags, 6 slag frags, 2 coal frags, 4 scale frags, 2 charcoal frags, 4 unidentified metal frags	
T21-11	2	A	3-32cm	1 red plastic frag	
T21-12	2	A	5-29cm	1 kaolin pipe bowl frag, 1 coal frag, 1 calcined bone frag	
T22-1	2	A	5-27cm	1 coal frag, 1 whiteware sherd, 1 clear glass frag, 1 pale green glass frag, 1 unidentified metal frag	
T22-2	2	A	5-31cm	1 golf ball frag, 1 clear glass frag, 1 pale green glass frag	
T22-3	2	A	4-34cm	1 slate frag, 7 clear glass frags, 1 brown glass frag, 1 dark green glass frag, 4 pale green glass frags, 1 coal frag	
T22-4	2	A	5-29cm	1 brown glass frag, 1 clear glass frag	
T22-6	2	A	3-26cm	1 square cut nail, 1 aqua glass frag	
T22-7	2	A	2-29cm	1 nickel circa 1883-1912, two pennies circa 1864-1909	
T22-9	2	A	2-23cm	2 coal frags, 1 slag frag, 4 brown bottle glass frags, 4 pale green glass frags, 1 pale green glass frag embossed "UBER", 24 clear glass frags	
T22-9	3	B	23-79cm	1 pale green glass frag, 1 slag frag	
T22-10	2	Fill	5-17cm	1 olive green glass frag, 1 aqua bottle glass embossed "C"	
T22-10	4	B	43-103cm	2 nail frags	
T22-11	2	A	5-25cm	1 clear glass rim frag, 1 coal frag, 1 whiteware sherd	
T23-1	2	A	5-15cm	2 brown glass frags, 1 cobalt blue glass frag embossed "UG Co", 2 olive green glass frags, 1 light green glass frag, 7 aqua glass frags, 1 aqua glass frag embossed "YO", 2 rose tinted glass frags, 21 clear glass frags, 1 porcelain frag, 1 round nail, 6 slag frags, 4 coal frags	
T23-2	2	A	3-25cm	12 clear glass frags, 1 aqua glass frag, 1 pale green glass frag, 1 coal frag	
T23-2	3	B	25-58cm	1 clear glass frag	
T23-3	2	A	3-24cm	10 charcoal frags	
T23-3	3	B	24-63cm	1 quartz, 1 chert (?), 1 coal (?)	
T23-4	2	A	5-25cm	1 clear glass frag	
T23-6	2	A-fill	3-36cm		1 dark grey chert thinning flake
T23-8	2	A	5-26cm	1 black plastic disc frag	
T23-9	2	A	3-23cm	1 aqua glass frag	
T23-10	2	Fill	2-24cm	1 aqua glass frag embossed "E"	1 quartz shatter

STP NAME	LEVEL	HORIZON	DEPTH	MODERN/HISTORICAL	PRECONTACT
T23-10	3	A	24-70cm	1 unidentified metal frag, 1 clear glass frag, 1 pale green glass frag, 1 milk glass frag	
T24-1	2	A	6-26cm	4 slag frags, 1 coal frag, 1 rose tinted glass frag	
T24-3	2	A	2-30cm	1 cigarette filter, 1 molded black plastic frag	
T24-4	2	A	2-22cm	1 unidentified metal frag	
T24-5	2	A	2-24cm	1 cigarette filter, 1 clear glass frag, 1 black plastic frag, 1 plastic wrapper frag	
T25-1	2	A	3-36cm	1 golf ball frag, 1 clear glass frag, 1 pale green glass frag, 1 coal frag, 1 white plastic cigarette filter, 1 aluminum foil frag, 2 asphalt frags	
T25-1	3	B	39-95cm	6 charcoal frags	
T25-2	2	A	5-20cm	1 pale green glass frag, 1 golf ball frag	
T25-2	3	B	20-62cm	1 brown glass frag	
T25-3	2	A	23-60cm	1 olive green glass frag, 2 clear glass frags	
T25-5	1	A-fill	2-76cm	1 plastic rim frag, 2 clear glazed redware frags	
T25-8	2	B	4-40cm	1 whiteware sherd	
T26-2	2	A	6-22cm	9 olive green glass frags, 1 charcoal frag	
T26-3	3	B	28-77cm	1 coal frag	
T26-6	2	A	3-23cm	1 nail frag	
T27-2	2	A	3-26cm	1 coal frag	
T27-3		Transition A/B	30-35cm	1 yellow golf ball, 1 cigarette filter, 1 whiteware sherd	
T27-4	2	A	2-25cm	1 golf ball frag, 1 coal frag	
T27-6	3	B	36-96cm	2 pale green glass frags	
T27-7	3	B	10-35cm	1 pale green glass frag	
T28-1	2	A	3-30cm	1 clear glass frag, 1 aqua glass frag, 2 electrical tape frags, 1 unidentified rubber	
T28-2	3	B	25-70cm	1 slag frag	
T28-3	2	A	2-28cm	1 coal frag, 1 white plastic cigarette filter frag	
T28-4	2	A	2-30cm	1 black plastic frag, 2 electrical tape frags	
T28-5	2	Fill	4-24cm	1 clear glass frag	
T28-5	3	A-reburied	24-43cm	1 unidentified metal frag	
T28-6	2	A	1-31cm		1 quartz shatter
T28-7	2	A	2-28cm	2 clear glass frags, 1 olive green glass frag, 1 aqua glass frag	1 quartz shatter
T29-2	2	A	3-23cm	1 plastic golf tee frag, 1 coal frag	
T29-4	2	A	3-27cm	2 clear glass frags, 1 coal frag	
T29-5	2	A	4-22cm	1 embossed pale green glass frag "AM"	

STP NAME	LEVEL	HORIZON	DEPTH	MODERN/HISTORICAL	PRECONTACT
T30-1	2	A	4-35cm	1 whiteware rim frag, 2 unidentified metal frags	
T30-3	2	Fill	4-10cm	1 whiteware sherd, 1 transferware rim frag	
T30-3	4	B	24-83cm	1 coal frag, 2 charcoal frags	
T30-4	2	A	3-46cm	2 cigarette filters, 2 unidentified metal, 1 clear glass frag	
T30-6	3	B	24-57cm	1 black plastic pocket comb frag	
T31-1	2	A	2-25cm	1 round nail, 2 cellophane wrapper frags, 1 aqua glass frag, 1 plastic ball frag	
T31-2	2	A	2-29cm	1 kaolin pipe stem frag	
T31-2	3	B	29-70cm	1 charcoal frag	
T31-3	3	B	33-42cm	1 pale green glass frag	
T32-1	2	A	3-35cm	1 cobalt blue glazed whiteware rim frag, 2 clear glass frags, 1 clear glass frag embossed "ENT", 1 unidentified metal frag	
T32-2	2	A	4-33cm	3 clear glass frags, 2 scale frags	
T32-2	3	B	33-66cm	1 black plastic frag, 1 clear glass frag	
T32-3	2	A	2-26cm	1 coal frag	
T32-3	3	B	26-76cm	1 charcoal frag	
T32-4	2	A	7-30cm	1 slag frag, 1 clear glass frag, 2 square cut nail frags	
T33-1	2	A	1-38cm	1 coal frag, 1 slag frag	
T33-2	2	A	2-34cm	1 unidentified plastic frag, 2 coal frags, 3 slag frags, 1 scale frag, 1 metal spike frag, 1 olive green glass frag, 1 aqua glass frag, 1 clear wineglass stem frag, 1 clear glass frag embossed "B", 32 clear glass frags	
T33-2	3	B	34-75cm	1 clear glass frag, 1 aqua glass frag	
T33-3	2	A	2-26cm	1 green glass frag, 2 clear glass frags, 1 coal frag, 3 milk glass frags	
T33-4	2	A	3-56cm	1 olive green glass frag, 2 clear glass frags	
T34-1	2	A	4-35cm	1 purple glass frag, 3 clear glass frags, 1 clear wine glass stem frag, 1 whiteware sherd, 1 transferware rim frag	
T34-2	2	A	3-27cm	1 clear plastic frag	
T35-4	2	A	4-36cm	1 etched clear glass frag, 2 brown glass frags	
T36-1	2	A	5-35cm	2 coal frags, 1 rose tinted glass frag, 1 clear glass frag	
T36-2	2	A	3-30cm	1 whiteware rim frag	
T36-4	1	A	0-30cm	1 clear glass bottle neck, 7 clear glass frags, 1 aqua glass frag, 4 brown glass frags, 1 brown glass bottle rim frag, 1 coal frag, 1 nail frag	1 quartz flake
T36-4	2	B	30-65cm	1 brown glass frag	
T37-1	2	A	3-27cm	5 green glass frags	
T37-2	2	A	3-21cm	1 clams shell frag, 1 brown glass frag, 1 aqua glass frag	

STP NAME	LEVEL	HORIZON	DEPTH	MODERN/HISTORICAL	PRECONTACT
T37-3	2	A	4-32cm	1 aqua glass frag	
T37-4	1	A	0-39cm	1 shell frag, 1 whiteware sherd, 3 green glass frags, 1 aqua glass frag, 1 brown glass frag, 1 clear glass bottle neck frag, 6 clear glass frags, 1 square nail, 2 coal frags, 1 clay flower pot frag, 1 charcoal frag	
T38-1	3	B	21-43cm	1 kaolin pipe stem frag	
T38-3	2	A	3-29cm	1 clam shell frag	
T38-4	1	A	0-28cm	1 clear glass frag	
T39-1	2	A	2-24cm	1 whiteware sherd	
T39-2	3	B	21-51cm	1 square cut nail	
T39-3	1	A	3-26cm	1 clear glass frag embossed "YO", 7 rose tinted glass frags, 8 clear glass frags	
T40-1	2	A	4-34c,	1 black-glazed redware frag (glazed interior and exterior)	
T40-3	3	B	20-43cm	1 shell frag	
T41-1	2	A	2-28cm	1 brown glass frag, 2 clear glass frags, 1 rose tinted glass frag	
T41-3	2	A	3-19cm	1 red plastic rim frag	