

CITY PLANNING COMMISSION DISPOSITION SHEET

**PUBLIC MEETING:
WEDNESDAY, JULY 12, 2017
10:00 A.M. SPECTOR HALL
22 READE STREET, NEW YORK, NY 10007**

**Yvette V. Gruel, Calendar Officer
120 Broadway, 30th Floor
New York, New York 10271
(212) 720-3370**

CAL NO.	ULURP NO.	CD NO.	PROJECT NAME	C.P.C. ACTION
1	C 170377 ZMX	9	1675 WESTCHESTER AVENUE REZONING	Scheduled to be Heard 7/26/17
2	N 170378 ZRX	9	" "	" "
3	C 170382 ZSM	2	SOHO TOWER	" "
4	N 170282 ZRM	6	EAST RIVER FIFTIES-SUTTON PLACE TEXT AMENDMENT	Laid Over
5	C 170180 ZMQ	7	135-01 35 TH AVENUE REZONING	Scheduled to be Heard 7/26/17
6	N 170181 ZRQ	7	" "	" "
7	C 170351 PCQ	14	ENGINE 268-LADDER 127 FIREHOUSE	" "
8	C 160174 ZSR	1	SOUTH AVENUE RETAIL DEVELOPMENT	" "
9	C 150359 MMR	1	" "	" "
10	C 150278 ZMK	1	PFIZER SITES REZONING	" "
11	N 150277 ZRK	1	" "	" "
12	N 170317 ZRM	4	MANHATTAN WEST-PHASE III TEXT AMENDMENT	Favorable Report Adopted
13	C 170192 ZSM	2	462 BROADWAY	" "
14	C 170193 ZSM	2	" "	" "
15	C 170189 ZMK	16	EBENEZER PLAZA	" "
16	N 170190 ZRK	16	" "	" "
17	N 170191 CMR	2	101 CIRCLE ROAD	Approved

COMMISSION ATTENDANCE:		Present (P)	COMMISSION VOTING RECORD:																	
		Absent (A)	In Favor - Y	Oppose - N	Abstain - AB	Recuse - R														
		Calendar Numbers:	12	13	14	15	16	17												
Marisa Lago, Chair	P		Y	Y	Y	Y	Y	Y												
Kenneth J. Knuckles, Esq., Vice Chairman	P		Y	Y	Y	Y	Y	Y												
Rayann Besser	P		Y	Y	Y	Y	Y	Y												
Irwin G. Cantor, P.E.	P		Y	Y	Y	Y	Y	Y												
Alfred C. Cerullo, III	P		R	Y	Y	Y	Y	Y												
Michelle R. De La Uz	P		Y	Y	Y	Y	Y	Y												
Joseph I. Douek	A																			
Richard W. Eaddy	P		Y	Y	Y	Y	Y	Y												
Cheryl Cohen Efron	P		Y	Y	Y	Y	Y	Y												
Hope Knight	A																			
Anna Hayes Levin	P		Y	Y	N	Y	Y	Y												
Orlando Marin	P		Y	Y	Y	Y	Y	Y												
Larisa Ortiz, Commissioners	P		Y	Y	Y	Y	Y	Y												

MEETING ADJOURNED AT: 12:47 P.M.

CITY PLANNING COMMISSION DISPOSITION SHEET

**PUBLIC MEETING:
WEDNESDAY, JULY 12, 2017
10:00 A.M. SPECTOR HALL
22 READE STREET, NEW YORK, NY 10007**

**Yvette V. Gruel, Calendar Officer
120 Broadway, 30th Floor
New York, New York 10271
(212) 720-3370**

CAL NO.	ULURP NO.	CD NO.	PROJECT NAME	C.P.C. ACTION
18	N 170389 ZRM	4	SPECIAL WEST CHELSEA DISTRICT TEXT AMENDMENT	Hearing Closed
19	C 170066 PCM	11	NYPD 107 TH STREET PARKING FACILITY	" "
20	C 170373 ZMR	2	EAST SHORE SPECIAL COASTAL RISK DISTRICT	" "
21	N 170374 ZRR	2, 3	" "	" "
22	N 170440 BDX	11	MORRIS PARK BID	" "
23	C 170311 ZMX	4	LOWER CONCOURSE NORTH REZONING	" "
24	N 170312 ZRX	4	" "	" "
25	C 170314 PPX	4	" "	" "
26	C 170315 ZSX	4	" "	" "
	Supplemental Calendar			
1	C 170180(A)ZMQ	7	135-01 35 TH AVENUE REZONING	Scheduled to be Heard 7/26/17

COMMISSION ATTENDANCE: Present (P) Absent (A)		COMMISSION VOTING RECORD: In Favor - Y Oppose - N Abstain - AB Recuse - R
Calendar Numbers:		
Marisa Lago, Chair		
Kenneth J. Knuckles, Esq., Vice Chairman		
Rayann Besser		
Irwin G. Cantor, P.E.		
Alfred C. Cerullo, III		
Michelle R. De La Uz		
Joseph I. Douek		
Richard W. Eaddy		
Cheryl Cohen Efron		
Hope Knight		
Anna Hayes Levin		
Orlando Marin		
Larisa Ortiz, Commissioners		

MEETING ADJOURNED AT:

**COMPREHENSIVE
CITY PLANNING CALENDAR
of
The City of New York**

CITY PLANNING COMMISSION

WEDNESDAY, JULY 12, 2017

**MEETING AT 10:00 A.M. AT SPECTOR HALL
22 READE STREET
NEW YORK, NEW YORK**



**Bill de Blasio, Mayor
City of New York**

[No. 13]

Prepared by Yvette V. Gruel, Calendar Officer

To view the Planning Commission Calendar and/or the Zoning Resolution on the Internet, visit
the Department of City Planning (DCP) home page at:
nyc.gov/planning

CITY PLANNING COMMISSION

**GENERAL RULES OF PROCEDURE AS PERTAINING TO
PUBLIC MEETINGS**

1. A quorum shall consist of seven members.
2. Final action by the Commission shall be by the affirmative vote of not less than seven members.
3. Except by unanimous consent, matters upon which public hearing are required by law shall lie over until the next meeting following the public hearing.
4. Matters not on the calendar may be considered by unanimous consent.

NOTE - Matters scheduled for public hearing by the City Planning Commission usually appear in three calendars: in Section I, (Scheduling Dates for Future Public Hearings), in Section II, (Reports), and in Section III, (Public Hearings). Matters scheduled for public hearing by Community Boards appear in a separate calendar available in the Calendar Information Office.

NOTICE--CALENDARS: City Planning Commission calendars and disposition sheets are now available on the Department of City Planning's web site (www.nyc.gov/planning).

If you wish to be notified of the web site availability of calendars and disposition sheets, please send your name, organization and E-mail address to the address listed below.

City Planning Commission
Calendar Information Office
120 Broadway – 31st Floor
New York, New York 10271

For Additional Calendar Information: call (212) 720-3370.

B

CITY PLANNING COMMISSION

22 Reade Street, New York, N.Y. 10007-1216

MARISA LAGO, *Chair*

KENNETH J. KNUCKLES, *Esq., Vice Chairman*

RAYANN BESSER

IRWIN G. CANTOR, P.E.

ALFRED C. CERULLO, III

MICHELLE R. DE LA UZ

JOSEPH I. DOUEK

RICHARD W. EADDY

CHERYL COHEN EFFRON

HOPE KNIGHT

ANNA HAYES LEVIN

ORLANDO MARIN

LARISA ORTIZ, *Commissioners*

YVETTE V. GRUEL, *Calendar Officer*

The regular public meetings of the Commission shall be held twice monthly on Wednesday at 10:00 a.m. in Spector Hall, 22 Reade Street, Manhattan, unless otherwise ordered.

TABLE OF CONTENTS

WEDNESDAY, JULY 12, 2017

Roll Call; Approval of Minutes.....1

I. Matters to Be Scheduled for Public Hearing on July 26, 2017.....1

II. Reports.....24

III. Public Hearings.....41

IV. Schedule of Meetings: January 1, 2017 – December 31, 2017.....116

**Community Board Public Hearing Notices are available in the
Calendar Information Office, 31st Floor, 120 Broadway,
New York, N.Y. 10271**

The next regular public meeting of the City Planning Commission is scheduled for July 26, 2017.

C

GENERAL INFORMATION

HOW TO PARTICIPATE:

Signing up to speak: Anyone wishing to speak on any of the items listed under “Public Hearing” in this Calendar, is requested to fill out a speaker’s slip supplied at the staff desk outside the hearing chambers on the day of the hearing. Speakers on each item will generally be called in the order these slips are submitted, with the exception that public officials will be allowed to speak first. If many people wish to speak on a particular item, statements may be taken alternating every 30 minutes between those speaking in support of the proposal and those speaking in opposition.

Length of Testimony: In order to give others an opportunity to speak, all speakers are asked to limit their remarks to three minutes.

Electronic Comments: Anyone wishing to present facts or to inform the Commission of their view on an item in this calendar, but who cannot or does not wish to speak at the public hearing, may submit comments electronically using the [CPC Comments Form](#) that is located on the public meeting page of the Department of City Planning website:

<http://www1.nyc.gov/site/planning/about/commission-meetings.page>

Written Comments: Anyone wishing to present written facts or to inform the Commission of their view on an item in this calendar, but who cannot or does not wish to speak at the public hearing, may also fill out the form below and return it to the desk outside the hearing chambers, or mail their written comments to:

**CITY PLANNING COMMISSION
Calendar Information Office – 31st Floor
120 Broadway, New York, N.Y. 10271**

Subject _____

Date of Hearing _____ Calendar No. _____

Borough _____ ULURP No.: _____ CD No.: _____

Position: Opposed _____

In Favor _____

Comments:

Name: _____

Address: _____

Organization (if any) _____

JULY 26, 2017

APPROVAL OF THE MINUTES OF the Regular Meeting of June 21, 2017

**I. PUBLIC HEARINGS OF THE FOLLOWING MATTERS TO BE SCHEDULED FOR
WEDNESDAY, JULY 26, 2017
STARTING AT 10:00 A. M. AT SPECTOR HALL
22 READE STREET
NEW YORK, NEW YORK**

BOROUGH OF THE BRONX

Nos. 1 & 2

1675 WESTCHESTER AVENUE REZONING

No. 1

CD 9

C 170377 ZMX

IN THE MATTER OF an application submitted by 1675 JV Associates LLC pursuant to Section 197-c and 201 of the New York City Charter for the amendment of the Zoning Map, Section No. 3d:

1. changing from an R6 District to an R8A District property bounded by a line 200 feet northerly of Westchester Avenue, a line midway between Fteley Avenue and Metcalf Avenue, a line 100 feet northerly of Westchester Avenue, Fteley Avenue, Westchester Avenue, and Metcalf Avenue; and
2. establishing within the proposed R8A District a C2-4 District bounded by a line 100 feet northerly of Westchester Avenue, Fteley Avenue, Westchester Avenue, and Metcalf Avenue;

as shown on a diagram (for illustrative purposes only) dated May 22, 2017, and subject to the conditions of CEQR Declaration E-425.

Resolution for adoption scheduling July 26, 2017 for a public hearing.

No. 2

CD 9

C 170378 ZRX

IN THE MATTER OF an application submitted by 1675 JV Associates, LLC, pursuant to Section 201 of the New York City Charter, for an amendment of the Zoning Resolution of the City of New York, modifying Appendix F for the purpose of establishing a Mandatory Inclusionary Housing area.

Matter in underline is new, to be added;

Matter in ~~strikeout~~ is to be deleted;

Matter within # # is defined in Section 12-10;

* * * indicates where unchanged text appears in the Zoning Resolution

* * *

APPENDIX F

Inclusionary Housing Designated Areas and Mandatory Inclusionary Housing Areas

* * *

THE BRONX

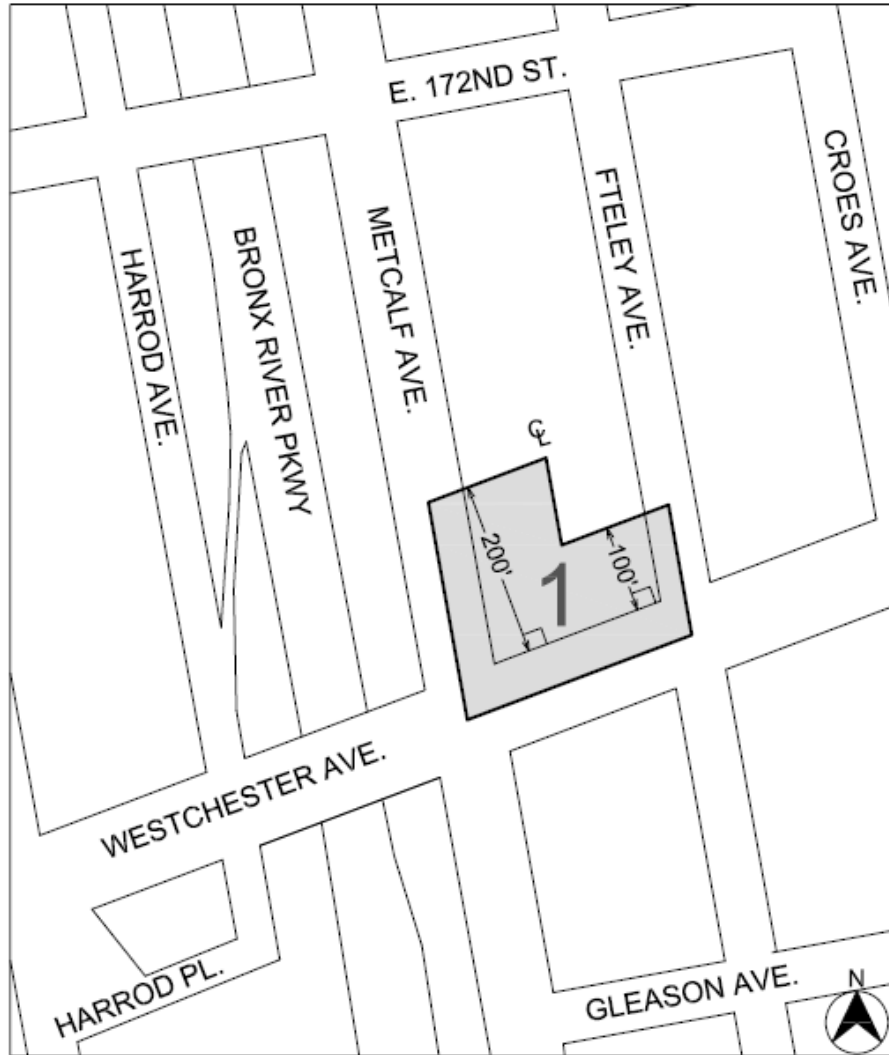
* * *


The Bronx Community District 9

In the R8A District within the area shown on the following Map 1:

Map 1 – [date of adoption]

[PROPOSED MAP]



 Mandatory Inclusionary Housing area *see Section 23-154(d)(3)*
Area 1 [date of adoption] – MIH Program Option 2

Portion of Community District 9, The Bronx

* * *

Resolution for adoption scheduling July 26, 2017 for a public hearing.

BOROUGH OF MANHATTAN**No. 3*****SOHO TOWER*****CD 2****C 170382 ZSM**

IN THE MATTER OF an application submitted by Broome Property Owner JV, LLC pursuant to Sections 197-c and 201 of the New York City Charter for the grant of a special permit pursuant to Section 13-45 (Special Permits for additional parking spaces) and Section 13-451 (Additional parking spaces for residential growth) of the Zoning Resolution to allow an automated accessory parking garage with a maximum capacity of 42 spaces on portions of the ground floor, third floor and the fourth floor of a proposed mixed use building on property located at 100 Varick Street (Block 477, Lots 35, 42, 44, 46, 71-76 and 1001-1005), in an M1-6 District, within Special Hudson Square District.

Plans for this proposal are on file with the City Planning Commission and may be seen in 120 Broadway, 31st Floor, New York, N.Y. 10271-0001.

Resolution for adoption scheduling July 26, 2017 for a public hearing.

No. 4
EAST RIVER FIFTIES-SUTTON PLACE TEXT AMENDMENT**CD 6****N 170282 ZRM**

IN THE MATTER OF an application submitted by the East River Fifties Alliance, pursuant to Section 201 of the New York City Charter, for an amendment of the Zoning Resolution of the City of New York modifying Article II, Chapter 3 (Residential Bulk Regulations in Residence Districts), Article II, Chapter 4 (Bulk Regulations for Community Facilities in Residence Districts), Article III, Chapter 5 (Bulk Regulations for Mixed Buildings in Commercial Districts), and establishing a new Inclusionary Housing Designated Area in Appendix F, within an area generally bounded by East 58th Street and East 59th Street to the north, the East River and Franklin D. Roosevelt Drive to the east, midblock between East 51st Street and East 52nd Street to the south, and 100 feet east of First Avenue to the west.

Matter underlined is new, to be added;

Matter ~~struck-out~~ is old, to be deleted;

Matter within # # is defined in Sections 12-10 and/or 23-911;

* * * indicates where unchanged text appears in the Zoning Resolution

ARTICLE II - RESIDENCE DISTRICT REGULATIONS

Chapter 3 - Residential Bulk Regulations in Residence Districts

* * *

23-15

Open Space and Floor Area Regulations in R6 Through R10 Districts

* * *

23-154

Inclusionary Housing

For #developments# or #enlargements# providing #affordable housing# pursuant to the Inclusionary Housing Program, as set forth in Section 23-90, inclusive, the maximum #floor area ratio# permitted in R10 Districts outside of #Inclusionary Housing designated areas# shall be as set forth in paragraph (a) of this Section, and the maximum #floor area ratio# in the #Inclusionary Housing designated areas# existing on March 22, 2016, shall be as set forth in paragraph (b) of this Section. Special provisions for specified #Inclusionary Housing designated areas# are set forth in paragraph (c) of this Section. Special #floor area# provisions for #zoning lots# in #Mandatory Inclusionary Housing areas# are set forth in paragraph (d) of this Section. The maximum #lot coverage# shall be as set forth in Section 23-153 (For Quality Housing buildings) for the applicable zoning district. For the purpose of this Section, defined terms include those set forth in Sections 12-10 and 23-911.

* * *

(c) Special provisions for specified #Inclusionary Housing designated areas#

* * *

(4) Provisions for specified R10 Districts within Community District 6 in the Borough of Manhattan

In Community District 6 in the Borough of Manhattan, the area bounded by a line 100 feet east of First Avenue, East 58th Street, a line 100 feet west of Sutton Place, East 59th Street, Franklin D. Roosevelt Drive, midblock between East 52nd Street and East 51st Street shall be an #Inclusionary Housing designated area#. For all R10 Districts within such #Inclusionary Housing designated area#, the provisions of paragraph (b) of this Section shall not apply. In lieu thereof, the base #residential floor area ratio# shall be 10.0. Such base #floor area# may be increased on a #compensated zoning lot# by 1.25 square feet for each square foot of #low income floor area# provided, up to a maximum #residential floor area ratio# of 12.0.

* * *

23-60

HEIGHT AND SETBACK REGULATIONS

23-61

Applicability

R1 R2 R3 R4 R5 R6 R7 R8 R9 R10

In all districts, as indicated, height and setback regulations for a #building or other structure# shall be as set forth in Section 23-60, inclusive.

* * *

Special height and setback provisions are set forth in Sections 23-67 (Special Height and Setback Provisions for Certain Areas) for #zoning lots# adjoining a #public park#, as well as for certain areas in Community Districts 4, 6, 7 and 9 in the Borough of Manhattan. Additional provisions are set forth in Sections 23-68 (Special Provisions for Zoning Lots Divided by District Boundaries) and 23-69 (Special Height Limitations).

* * *

23-67

Special Height and Setback Provisions for Certain Areas

* * *

23-675

Provisions for Specified R10 Districts within Community District 6 in the Borough of Manhattan

In Community District 6 in the Borough of Manhattan, for R10 Districts within the #Inclusionary Housing designated area# bounded by a line 100 feet east of First Avenue, East 58th Street, a line 100 feet west of Sutton Place, East 59th Street, Franklin D. Roosevelt Drive, midblock between East 52nd Street and East 51st Street, all #buildings# containing #residences# shall be #developed# or #enlarged# pursuant to the #bulk# regulations for #Quality Housing buildings#, and the following height and setback modifications shall apply:

- (a) The maximum #building# height shall be 235 feet for #zoning lots# or portions thereof within 100 feet of a #wide street# and 210 feet for #zoning lots# or portions thereof on a #narrow street# beyond 100 feet of a #wide street# and, for #zoning lots# with only #wide street# frontage, portions of such #zoning lot# beyond 100 feet of the #street line#.
- (b) However, for #zoning lots# that provide at least 1.0 #floor area ratio# of #affordable housing# pursuant to paragraph (c)(4) of Section 23-154 (Inclusionary Housing) or #affordable independent residences for seniors# pursuant to Section 23-155 (Affordable independent residences for seniors), the maximum #building# height shall be increased to 260 feet.

- (c) For #buildings# on lots that are equal to or greater than 80 feet in width, facade articulation of no less than three feet in depth, measured from the #street wall#, by five feet in width shall be required for each #building segment# at no more than thirty-foot intervals.

* * *

**23-90
INCLUSIONARY HOUSING**

* * *

**23-932
R10 Districts**

The Inclusionary Housing Program shall apply in all R10 Districts located in #Inclusionary Housing designated areas#, subject to the provisions of paragraph (b) of Section 23-154 (Inclusionary Housing) and in all R10 Districts located in #Mandatory Inclusionary Housing areas#, pursuant to the provisions of paragraph (d) of such Section. Special rules for certain R10 Districts in Community District 6 in the Borough of Manhattan are set forth in paragraph (c) of Section 23-154. The Inclusionary Housing Program shall apply in all other R10 Districts, subject to the provisions of paragraph (a) of Section 23- 154, as applicable.

* * *

Chapter 4 - Bulk Regulations for Community Facilities in Residence Districts

* * *

**24-10
FLOOR AREA AND LOT COVERAGE REGULATIONS**

* * *

**24-16
Special Provisions for Zoning Lots Containing Both Community Facility and Residential Uses
R1 R2 R3 R4 R5 R6 R7 R8 R9 R10**

In R1 through R5 Districts, and in R6 through R10 Districts without a letter suffix, the provisions of this Section shall apply to any #zoning lot# containing #community facility# and #residential uses#.

**24-161
Maximum floor area ratio for zoning lots containing community facility and residential uses
R1 R2 R3-1 R3A R3X R4-1 R4A R4B R5D R6 R7-2 R8 R9 R10**

In the districts indicated, for #zoning lots# containing #community facility# and #residential uses#, the maximum #floor area ratio# permitted for a #community facility use# shall be as set forth in Section 24-11, inclusive, and the maximum #floor area ratio# permitted for a #residential use# shall be as set forth in Article II, Chapter 3, provided the total of all such #floor area ratios# does not exceed the greatest #floor area ratio# permitted for any such #use# on the #zoning lot#.

In #Inclusionary Housing designated areas#, except within Waterfront Access Plan BK-1, ~~and in~~ R6 Districts without a letter suffix in Community District 1, Brooklyn, and certain areas in Community District 6 in the Borough of Manhattan, the maximum #floor area ratio# permitted for #zoning lots# containing #community facility# and #residential uses# shall be the base #floor area ratio# set forth in Section 23-154 (Inclusionary Housing) for the applicable district. Such base #floor area ratio# may be increased to the maximum #floor area ratio# set forth in such Section only through the provision of #affordable income housing# pursuant to Section 23-90 (INCLUSIONARY HOUSING).

In Community District 6 in the Borough of Manhattan, for R10 Districts within the #Inclusionary Housing designated area# bounded by a line 100 feet east of First Avenue, East 58th Street, a line 100 feet west of Sutton Place, East 59th Street, Franklin D. Roosevelt Drive, midblock between East 52nd Street and East 51st Street, the maximum #floor area ratio# permitted for a #community facility use# shall be as set forth in Section 24-11, inclusive, and the maximum #floor area ratio# permitted for a #residential use# shall be as set forth in Article II, Chapter 3. However, for #zoning lots# that provide at least 1.0 #floor area ratio# of #affordable housing# pursuant to paragraph (c)(4) of Section 23-154 (Inclusionary Housing) or #affordable independent residences for seniors# pursuant to Section 23-155 (Affordable independent residences for seniors), the total of all such #floor area ratios# on the #zoning lot# shall not exceed 13.0.

* * *

24-56

Special Height and Setback Provisions for Certain Areas

R1 R2 R3 R4 R5 R6 R7 R8 R9 R10

(a) For Zoning Lots Directly Adjoining Public Parks

In all districts, as indicated, a #public park# with an area of between one and fifteen acres shall be considered a #wide street# for the purpose of applying the regulations set forth in Section 24-52 (Maximum Height of Walls and Required Setbacks) to any #building or other structure# on a #zoning lot# adjoining such #public park#. However, the provisions of this Section shall not apply to a #public park# more than 75 percent of which is paved.

(b) Community District 7, Manhattan

Within the boundaries of Community District 7 in the Borough of Manhattan, all #buildings or other structures# located in R10 Districts, shall comply with the requirements of Section 23-672 (Special height and setback regulations in R10 Districts within Community District 7, in the Borough of Manhattan).

(c) Community District 9, Manhattan

Within the boundaries of Community District 9 in the Borough of Manhattan, all #buildings# located in R8 Districts north of West 125th Street shall be #developed# or #enlarged# pursuant to the #residential bulk# regulations of Section 23-674 (Special height and setback regulations for certain sites in Community District 9, in the Borough of Manhattan).

(d) Community District 6, Manhattan

In Community District 6 in the Borough of Manhattan, for R10 Districts within the #Inclusionary Housing designated area# bounded by a line 100 feet east of First Avenue, East 58th Street, a line 100 feet west of Sutton Place, East 59th Street, Franklin D. Roosevelt Drive, midblock between East 52nd Street and East 51st Street, #developments# or #enlargements# shall be subject to the height and setback regulations of Section 23-675 (Provisions for Specified R10 Districts within Community District 6 in the Borough of Manhattan).

* * *

ARTICLE III: COMMERCIAL DISTRICT REGULATIONS

Chapter 5 - Bulk Regulations for Mixed Buildings in Commercial Districts

* * *

35-31

Maximum Floor Area Ratio

C1 C2 C3 C4 C5 C6

In the districts indicated, except as set forth in Section 35-311, the provisions of this Section shall apply to any #zoning lot# subject to the provisions of this Chapter.

The maximum #floor area ratio# permitted for a #commercial# or #community facility use# shall be as set forth in Article III, Chapter 3, and the maximum #floor area ratio# permitted for a #residential use# shall be as set forth in Article II, Chapter 3, provided the total of all such #floor area ratios# does not exceed the greatest #floor area ratio# permitted for any such #use# on the #zoning lot#.

Notwithstanding the provisions for R10 Districts in Community District 7 in the Borough of Manhattan set forth in Section 23-16 (Special Floor Area and Lot Coverage Provisions for Certain Areas), in C4-7 Districts within Community District 7 in the Borough of Manhattan, the maximum #residential floor area ratio# may be increased pursuant to the provisions of Sections 23-154 and 23-90 (INCLUSIONARY HOUSING).

In #Inclusionary Housing designated areas#, except within Waterfront Access Plan BK-1 and R6 Districts without a letter suffix in Community District 1, Brooklyn, and except within certain areas in Community District 6 in the Borough of Manhattan, the maximum #floor area ratio# permitted for #zoning lots# containing #residential# and #commercial# or #community facility uses# shall be the base #floor area ratio# set forth in Section 23-154 for the applicable district.

However, in #Inclusionary Housing designated areas# mapped within C4-7, C5-4, C6-3D and C6-4 Districts, the maximum base #floor area ratio# for #zoning lots# containing #residential# and #commercial# or #community facility uses# shall be either the base #floor area ratio# set forth in Section 23-154 plus an amount equal to 0.25 times the non-#residential floor area ratio# provided on the #zoning lot#, or the maximum #floor area ratio# for #commercial uses# in such district, whichever is lesser.

The maximum base #floor area ratio# in #Inclusionary Housing designated areas# may be increased to the maximum #floor area ratio# set forth in Section 23-154 only through the provision of #affordable housing# pursuant to Section 23-90, inclusive.

In Community District 6 in the Borough of Manhattan, for R10 Districts within the #Inclusionary Housing designated area# bounded by a line 100 feet east of First Avenue, East 58th Street, a line 100 feet west of Sutton Place, East 59th Street, Franklin Delano Roosevelt Drive, midblock between East 52nd Street and East 51st Street, the maximum #floor area ratio# permitted for a #commercial# or #community facility use# shall be as set forth in Section 33-12, inclusive, and the maximum #floor area ratio# permitted for a #residential use# shall be as set forth in Article II, Chapter 3. However, for #zoning lots# that provide at least 1.0 #floor area ratio# of #affordable housing# pursuant to paragraph (c)(4) of Section 23-154 (Inclusionary Housing) or #affordable independent residences for seniors# pursuant to Section 23-155 (Affordable independent residences for seniors), the total of all such #floor area ratios# on the #zoning lot# shall not exceed 13.0.

Where #floor area# in a #building# is shared by multiple #uses#, the #floor area# for such shared portion shall be attributed to each #use# proportionately, based on the percentage each #use# occupies of the total #floor area# of the #zoning lot# less any shared #floor area#.

A non-#residential use# occupying a portion of a #building# that was in existence on December 15, 1961, may be changed to a #residential use# and the regulations on maximum #floor area ratio# shall not apply to such change of #use#.

* * *

35-65

Height and Setback Requirements for Quality Housing Buildings

C1 C2 C4 C5 C6

In the districts indicated, the #street wall# location provisions of Sections 35-651 and the height and setback provisions of Section 35-652, shall apply to #Quality Housing buildings#. In certain

districts, the heights set forth in Section 35-652 may be increased pursuant to either the provisions of Section 35-653 (Tower regulations) or 35-654 (Modified height and setback regulations for certain Inclusionary Housing buildings or affordable independent residences for seniors), as applicable. Additional provisions are set forth in Section 35-655. The height of all #buildings or other structures# shall be measured from the #base plane#.

In all such districts, the permitted obstructions provisions of Section 33-42 shall apply to any #building or other structure#. In addition, a dormer may be allowed as a permitted obstruction pursuant to paragraph (c)(1) of Section 23-621 (Permitted obstructions in certain districts).

In Community District 6 in the Borough of Manhattan, for R10 Districts within the #Inclusionary Housing Designated Area# bounded by a line 100 feet east of First Avenue, East 58th Street, a line 100 feet west of Sutton Place, East 59th Street, Franklin D. Roosevelt Drive, midblock between East 52nd Street and East 51st Street, the height and setback regulations of Section 23-675 (Provisions for Specified R10 Districts within Community District 6 in the Borough of Manhattan) shall apply.

* * *

APPENDIX F

Inclusionary Housing Designated Areas and Mandatory Inclusionary Housing Areas

* * *

Zoning Map	Community District	Maps of Inclusionary Housing Designated Areas	Maps of Mandatory Inclusionary Housing Areas
1d	Bronx CD 7	Map 1	
3b	Bronx CD 4	Map 1	
3c	Bronx CD 6	Maps 1 - 3	
3c	Bronx CD 7	Map 1	
3d	Bronx CD 3	Map 1	
3d	Bronx CD 6	Maps 2 - 5	
5d	Manhattan CD 7	Map 1	
6a	Manhattan CD 9	Map 1, Map 2	
6a	Manhattan CD 10	Map 1	
6a	Manhattan CD 11	Map 1	
6a	Bronx CD 1	Map 1	Map 2
6a	Bronx CD 4	Map 1	
9b	Manhattan CD 10	Map 1	
9b	Manhattan CD 11	Map 1	
9b	Manhattan CD 4	Map 1	
9c	Manhattan CD 4	Map 2	
9c	Manhattan CD 7	Map 2	
9d	Manhattan CD 4	Map 3, Map 4	
9d	Manhattan CD 5	Map 1	
9d	Manhattan CD 6	Map 1, Map 2	
9d	Queens CD 2	Map 3	
9a	Queens CD 1	Map 1	
9b	Queens CD 1	Map 2	
9b	Queens CD 2	Map 1	
9d	Queens CD 2	Map 1, Map 2	
10c	Queens CD 7		Map 1
12a	Manhattan CD 1	Map 1	
12a	Manhattan CD 2	Map 1	
12c	Manhattan CD 3	Map 1	
12c	Brooklyn CD 1	Map 1, Map 2	
12d	Brooklyn CD 1	Map 2, Map 3	
12d	Brooklyn CD 2	Map 1, Map 4	
12d	Brooklyn CD 3	Map 3	
13a	Brooklyn CD 1	Map 1, Map 2	
13b	Brooklyn CD 1	Map 2, Map 4	
13b	Brooklyn CD 3	Maps 3 - 5	
13b	Brooklyn CD 4	Map 1	
14d	Queens CD 8	Map 1	
14d	Queens CD 12	Map 1	
16a	Brooklyn CD 7	Map 2	
16c	Brooklyn CD 2	Maps 1 - 3	
16c	Brooklyn CD 3	Map 1	
16c	Brooklyn CD 6	Map 1	
16c	Brooklyn CD 8	Map 1	
16d	Brooklyn CD 7	Map 1	

* * *

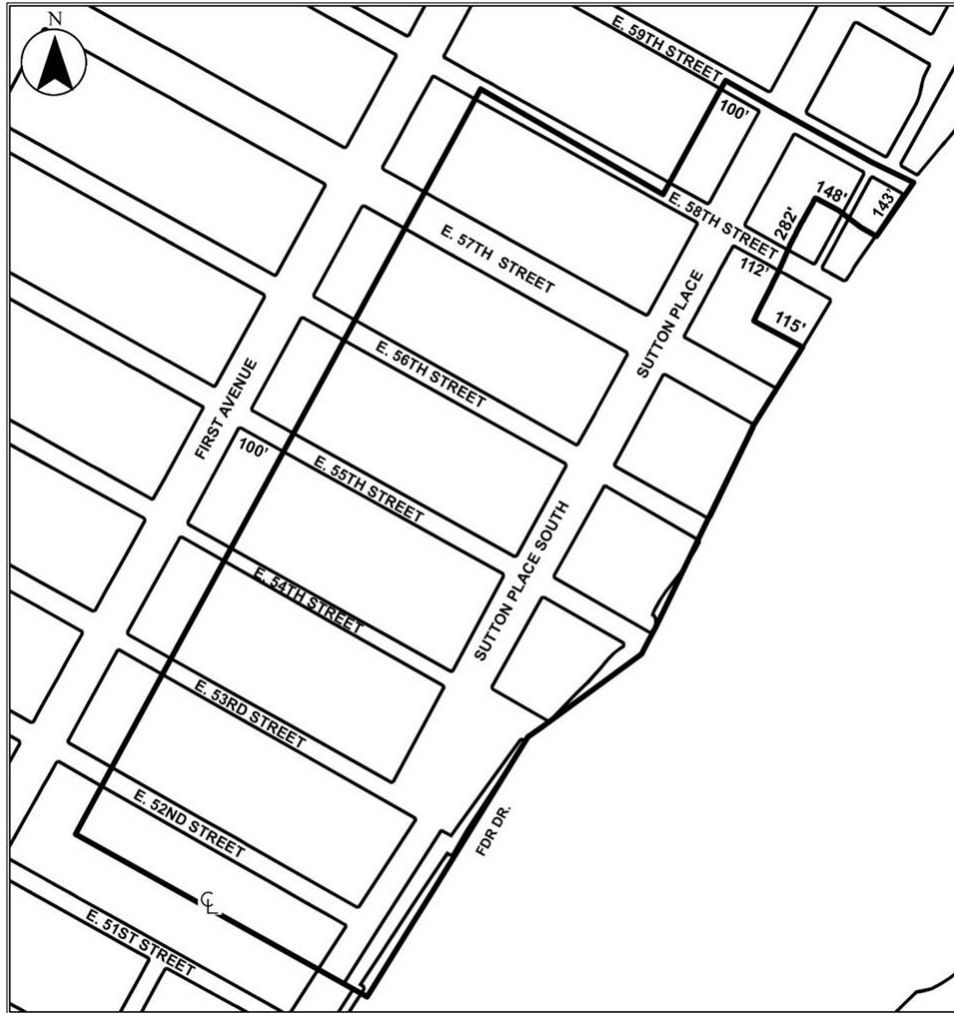
MANHATTAN

* * *

Manhattan Community District 6

* * *

In the R10 District within the area shown on the following Map 2:
Map 2 – [date of adoption]



Portion of Community District 6, Manhattan

* * *

Resolution for adoption scheduling July 26, 2017 for a public hearing.

BOROUGH OF QUEENS

Nos. 5 & 6

135-01 35TH AVENUE REZONING

No. 5

CD 7

C 170180 ZMQ

IN THE MATTER OF an application submitted by Stemmax Realty Inc. pursuant to Sections 197-c and 201 of the New York City Charter for the amendment of the Zoning Map, Section No. 10a:

1. changing from an M1-1 District to an R7A District property bounded by a line 150 feet northerly of 35th Avenue, Linden Place, 35th Avenue, and Farrington Street; and
2. establishing within the proposed R7A District a C2-3 District bounded by a line 150 feet northerly of 35th Avenue, Linden Place, 35th Avenue, and Farrington Street;

as shown on a diagram (for illustrative purposes only) dated May 8, 2017, and subject to the conditions of CEQR Declaration E-424.

Resolution for adoption scheduling July 26, 2017 for a public hearing.

No. 6

CD 7

N 170181 ZRQ

IN THE MATTER OF an application submitted by Stemmax Realty Inc. pursuant to Section 201 of the New York City Charter, for an amendment of the Zoning Resolution of the City of New York, modifying Appendix F for the purpose of establishing a Mandatory Inclusionary Housing area.

Matter underlined is new, to be added;

Matter ~~struck-out~~ is to be deleted;

Matter within # # is defined in Section 12-10;

* * * indicates where unchanged text appears in the Zoning Resolution

* * *

APPENDIX F

Inclusionary Housing Designated Areas and Mandatory Inclusionary Housing Areas

QUEENS * * *

* * *

Queens Community District 7

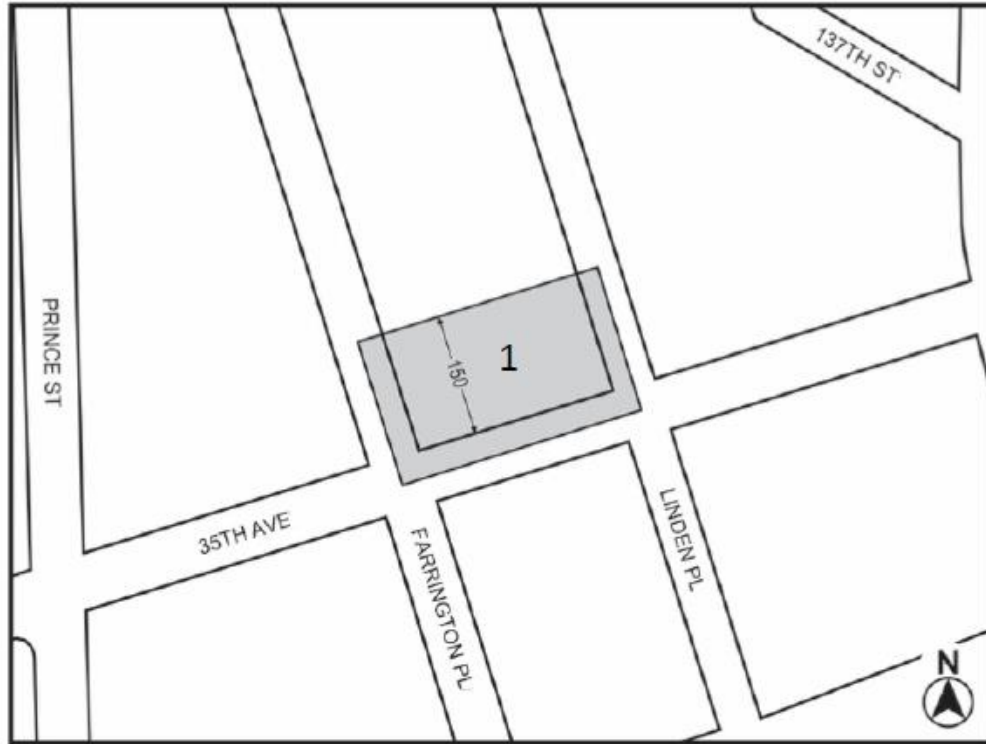
* * *


In the R7A and R7X Districts within the areas shown on the following Maps 1 and 2:

* * *

Map 2 – (date of adoption)

[PROPOSED MAP]



 Mandatory Inclusionary Housing Program Area *see Section 23-154(d)(3)*
Area 1 — [date of adoption] MIH Program Option 2

Portion of Community District 7, Queens

* * *

Resolution for adoption scheduling July 26, 2017 for a public hearing.

No. 7

ENGINE 268-LADDER 127 FIREHOUSE

CD 14

C 170351 PCQ

IN THE MATTER OF an application submitted by the New York City Fire Department and the Department of Citywide Administrative Services pursuant to Section 197-c of the New York City Charter, for the site selection acquisition of property located at 116-11 Beach Channel Drive (Block 16198, Lot 1) for use as a firehouse.

Resolution for adoption scheduling July 26, 2017 for a public hearing.

BOROUGH OF STATEN ISLAND

Nos. 8 & 9

SOUTH AVENUE RETAIL DEVELOPMENT

No. 8

CD 1

C 160174 ZSR

IN THE MATTER OF an application submitted by Josif A LLC pursuant to Sections 197-c and 201 of the New York City Charter for the grant of a special permit pursuant to Section 74-922 of the Zoning Resolution to allow large retail establishments (Use Group 6 and/or 10A uses) greater than 10,000 square feet within a proposed multi-building commercial development with a total floor area of approximately 219,377 square feet on property located at 534 South Avenue (Block 1707, Lots 1 and 5), in an M1-1 District.

Plans for this proposal are on file with the City Planning Commission and may be seen at 120 Broadway, 31st Floor, New York, NY 10271.

Resolution for adoption scheduling July 26, 2017 for a public hearing.

No. 9**CD 1****C 150359 MMR**

IN THE MATTER OF an application, submitted by Josif A LLC, pursuant to Sections 197-c and 199 of the New York City Charter and Section 5-430 et seq. of the New York City Administrative Code for an amendment to the City Map involving:

- the establishment of North Morrow Street (formally Morrow Street) from Forest Avenue to a point 437 feet south; and
- the elimination, discontinuance and closing of a portion of Morrow Street between Amador Street and a point 286 feet north; and
- the elimination of Albany Avenue between Goethals Road North and Amador Street; and
- the elimination of Amador Street between Morrow Street and South Avenue; and
- the elimination of Garrick Street between Goethals Road North and Wemple Street; and
- the adjustment of grades necessitated thereby;

including authorization for any acquisition or disposition of real property related thereto, in accordance with Map No. 4243 dated December 5, 2016 and signed by the Borough President.

Resolution for adoption scheduling July 26, 2017 for a public hearing.

NOTICE

On Wednesday, July 26th, at 10:00 a.m., in Spector Hall, at 22 Reade Street, in Lower Manhattan, a public hearing is being held by the City Planning Commission in conjunction with the above ULURP hearing to receive comments related to a Draft Environmental Impact Statement (DEIS) concerning the South Avenue Retail Development project. The development site is located at 534 South Avenue (Block 1707, Lots 1 and 5) in the Mariners Harbor neighborhood of Staten Island Community District 1. The discretionary actions proposed by the applicant, Josif A LLC, would facilitate a proposal to develop a retail establishment of 219,377 zoning square feet (or approximately 226,000 gross square feet) of Use Group (UG) 6, UG 10A, and UG 16 uses, and 838 required accessory parking spaces. The proposed actions include a zoning special permit to allow retail establishments with UG 6 and UG 10A uses in excess of 10,000 zsf in an M1-1 district. The proposed actions also include amendments to the City Map to eliminate portions of Garrick Street, Amador Street, Albany Avenue and Morrow Street, and establish a new section of Morrow Street. Written comments on the DEIS are requested and would be received and considered by the Lead Agency through Monday, August 7, 2017.

This hearing is being held pursuant to the State Environmental Quality Review Act (SEQRA) and City Environmental Quality Review (CEQR), CEQR No. 17DCP030R.

BOROUGH OF BROOKLYN

Nos. 10 & 11

PFIZER SITES REZONING

No. 10

CD 1

C 150278 ZMK

IN THE MATTER OF an application submitted by Harrison Realty LLC pursuant to Sections 197-c and 201 of the New York City Charter for an amendment of the Zoning Map, Section No. 13b:

1. changing from an M3-1 District to an R7A District property bounded by the southwesterly centerline prolongation of Walton Street, Harrison Avenue, Gerry Street, and a line 100 feet southwesterly of Harrison Avenue;
2. changing from an M3-1 District to an R7D District property bounded by the southwesterly centerline prolongation of Walton Street, a line 100 feet southwesterly of Harrison Avenue, Gerry Street, a line 335 feet southwesterly of Harrison Avenue, Wallabout Street, a line 200 feet southwesterly of Harrison Avenue, a line 140 feet northwesterly of Wallabout Street, and a line 265 feet southwesterly of Harrison Avenue;
3. changing from an M3-1 District to an R8A District property bounded by the southwesterly centerline prolongation of Walton Street, a line 265 feet southwesterly of Harrison Avenue, a line 140 feet northwesterly of Wallabout Street, a line 200 feet southwesterly of Harrison Avenue, Wallabout Street, a line 335 feet southwesterly of Harrison Avenue, Gerry Street, Flushing Avenue, Marcy Avenue, Wallabout Street, and Union Avenue;
4. establishing within the proposed R7A District a C2-4 District bounded by the southwesterly centerline prolongation of Walton Street, Harrison Avenue, Gerry Street, and a line 100 feet southwesterly of Harrison Avenue;
5. establishing within the proposed R7D District a C2-4 District bounded by the southwesterly centerline prolongation of Walton Street, a line 100 feet southwesterly of Harrison Avenue, Gerry Street, a line 335 feet southwesterly of Harrison Avenue, Wallabout Street, and a line 200 feet southwesterly of Harrison Avenue; and

- 6. establishing within the proposed R8A District a C2-4 District bounded by the southwesterly centerline prolongation of Walton Street, a line 265 feet southwesterly of Harrison Avenue, a line 140 feet northwesterly of Wallabout Street, a line 200 feet southwesterly of Harrison Avenue, Wallabout Street, a line 335 feet southwesterly of Harrison Avenue, Gerry Street, Flushing Avenue, Marcy Avenue, Wallabout Street, and Union Avenue;

as shown on a diagram (for illustrative purposes only) dated May 22, 2017, and subject to the conditions of CEQR Declaration E-427.

Resolution for adoption scheduling July 26, 2017 for a public hearing.



No. 11

CD 1

N 150277 ZRK

IN THE MATTER OF an application submitted by Harrison Realty LLC pursuant to Section 201 of the New York City Charter, for an amendment of the Zoning Resolution of the City of New York, modifying Appendix F for the purpose of establishing a Mandatory Inclusionary Housing area.

Matter underlined is new, to be added;
 Matter ~~struck out~~ is to be deleted;
 Matter within # # is defined in Section 12-10;
 * * * indicates where unchanged text appears in the Zoning Resolution

* * *

APPENDIX F

Inclusionary Housing Designated Areas and Mandatory Inclusionary Housing Areas

* * *

BROOKLYN

* * *

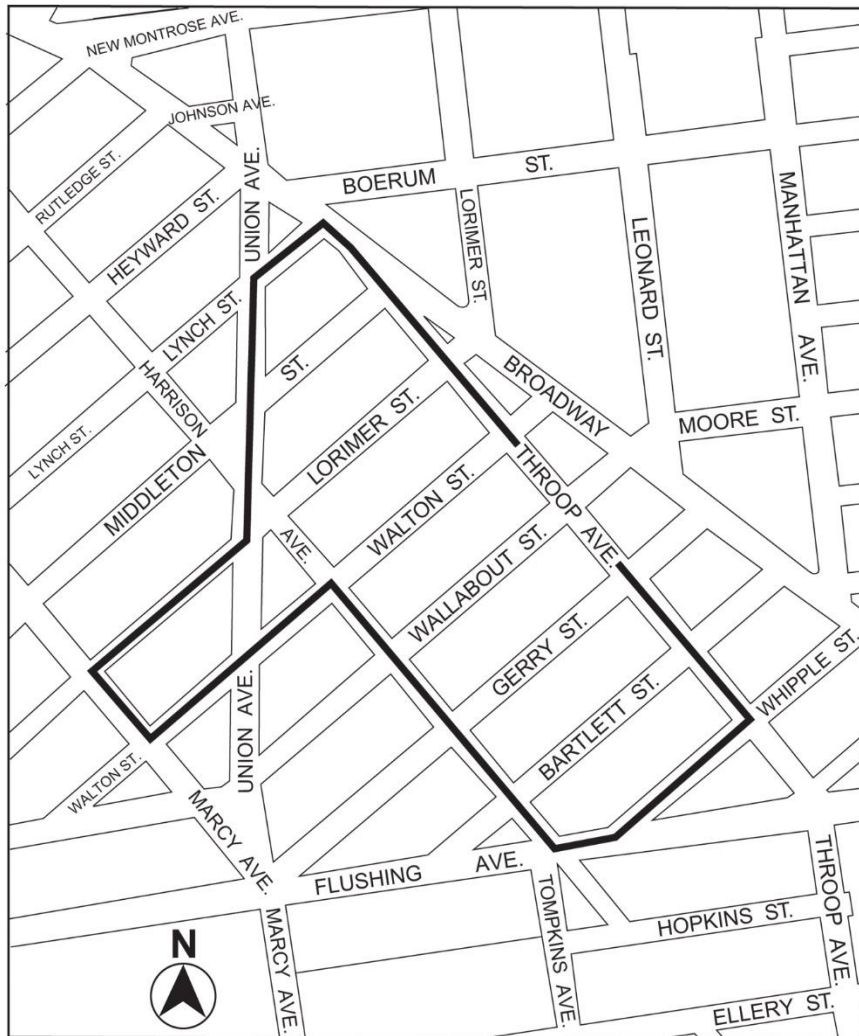
Brooklyn Community District 1

In Waterfront Access Plan BK-1, and in the R6, R6A, R6B, R7-3, R7A, R7D, and R8 and R8A Districts within the areas shown on the following Maps 1, 2, 3 and 4:


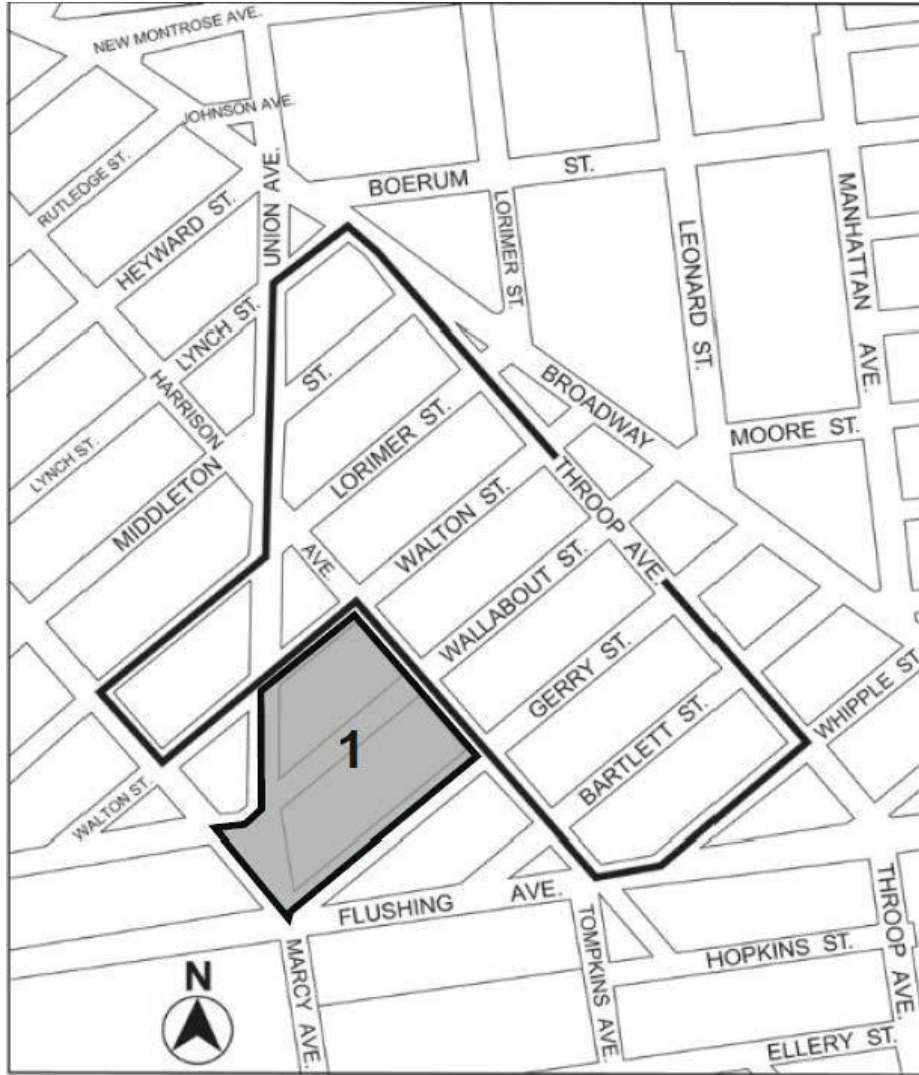
* * *

Map 4. [date of adoption]

[EXISTING MAP]



[PROPOSED MAP]



Inclusionary Housing designated area



Mandatory Inclusionary Housing Project Area *see Section 23-154(d)(3)*
Area 1 (date of adoption) - MIH Program Option 1

Portion of Community District 1, Brooklyn

* * *

Resolution for adoption scheduling July 26, 2017 for a public hearing.

NOTICE

On Wednesday, July 26th, at 10:00 a.m., in Spector Hall, at 22 Reade Street, in Lower Manhattan, a public hearing is being held by the City Planning Commission in conjunction with the above ULURP hearing to receive comments related to a Draft Environmental Impact Statement (DEIS) concerning the Pfizer Sites Rezoning project. The project site consists of two blocks in the South Williamsburg neighborhood of Brooklyn Community District 1. The project site is bounded by Walton Street to the north, Harrison Avenue to the east, Gerry Street to the south and Union Avenue to the west (Block 2249, Lots 23, 37, 41 and 122; Block 2265, Lot 14). The proposed actions would facilitate a proposal by the applicant, Harrison Realty LLC, to construct a 1.7 million gross square foot (gsf) mixed use development consisting of eight buildings and two publicly accessible open space amenities. The development would provide a total of 1,146 dwelling units, of which 287 units would be affordable; 64,807 gsf of local retail space; 404 accessory parking spaces and 26,000 square feet of publicly accessible open space. The proposed actions include a zoning map amendment from an M3-1 zoning district to R7A/C2-4, R7D, R7D/C2-4 and R8A/C2-4 zoning districts. The proposed actions also include a zoning text amendment to Appendix F to establish the project site as a Mandatory Inclusionary Housing Area. Written comments on the DEIS are requested and would be received and considered by the Lead Agency through Monday, August 7, 2017.

This hearing is being held pursuant to the State Environmental Quality Review Act (SEQRA) and City Environmental Quality Review (CEQR), CEQR No. 15DCP117K.

II. REPORTS

BOROUGH OF MANHATTAN

No. 12

MANHATTAN WEST – PHASE III TEXT AMENDMENT

CD 4

N 170317 ZRM

IN THE MATTER OF an application submitted by BOP NW, LLC, pursuant to Section 201 of the New York City Charter, for an amendment of the Zoning Resolution of the City of New York, modifying Article IX, Chapter 3 (Special Hudson Yards District).

Matter underlined is new, to be added;
Matter ~~struck-out~~ is to be deleted;
Matter within # # is defined in Section 12-10;

**ARTICLE IX
SPECIAL PURPOSE DISTRICTS**

**Chapter 3
Special Hudson Yards District**

* * *

**93-70
PUBLIC ACCESS REQUIREMENTS FOR SPECIAL SITES**

* * *

**93-72
Public Access Areas at 450 West 33rd Street**

* * *

**93-721
Design and maintenance requirements for public access areas at 450 West 33rd Street**

Public access areas at 450 West 33rd Street provided pursuant to the requirements of Section 93-72 shall comply with the applicable design reference standards set forth in paragraph (a), and the maintenance provisions of paragraph (b) of this Section.

(a) Design reference standards

The public access areas required by paragraphs (c) and (d) of Section 93-72 (Public Access Areas at 450 West 33rd Street) shall comply with the following applicable design standards:

- (1) at least two litter receptacles in such public access areas shall be provided;
- (2) ~~all open spaces within~~ the public access areas at 450 West 33rd Street shall provide open space signage pursuant to the standards set forth in Section 37-751 (Public space signage systems). ~~the following public signage system: In addition, a minimum of two wayfinding #signs# shall be provided;~~
 - (i) One entry plaque shall be provided in each of the following locations:
 - (aa) the Dyer Avenue access point to the West 31st Street Passageway;
 - (bb) the Tenth Avenue Podium access point to the West 31st Street Passageway; and
 - (cc) the #street# level entrance to the Tenth Avenue Podium.
 - (ii) Each entry plaque is subject to the signage standards as set forth in paragraphs (a)(1) through (a)(4) of Section 37-751 (Public space signage systems).
 - (iii) Each entry plaque shall be mounted on a wall, a permanent free-standing post, or on a post located within a planter, with its center five feet above the elevation of the nearest walkable pavement. The maximum height of such free-standing post shall be six feet, with a maximum width and depth of 16 inches. Each entry plaque shall be in a position that clearly identifies the entry into the portion of the public access areas at 450 West 33rd Street that such plaque is provided in connection with, and placed so that the entire entry plaque is obvious and directly visible, without any obstruction, along every line of sight from all paths of pedestrian access to that portion of the public access areas at 450 West 33rd Street.
 - (iv) A minimum of two information plaques, constructed from the same permanent materials as the entry plaque, or combined with one or more of the required entry plaques, shall be provided within the public

access areas. Information plaques shall be mounted on a wall, a permanent free-standing post, or on a post located within a planter, with its center five feet above the elevation of the nearest walkable pavement. The maximum height of such free-standing post shall be six feet, with a maximum width and depth of 16 inches.

(v) The information plaque is subject to the signage standards as set forth in paragraphs (b)(1) through (b)(6) of Section 37-751, except that paragraph (b)(3) shall be modified to read: ‘in lettering three-eighths of an inch in height, the words “This public access area contains:”’ followed by the total linear feet of seating, the type and quantity of trees and the number of additional required amenities, such as moveable seating, that are provided in the portion of the public access area in which the entry plaque or information plaque is provided.

- (3) the minimum level of illumination shall be 1.5 horizontal foot candles (lumens per foot);
- (4) no gates, fences or other barriers shall be permitted within such public access areas; and
- (5) for the purposes of applying the #sign# regulations to #building# walls facing public access areas, such public access areas shall be considered #streets#.

(b) Maintenance

The owner(s) shall be responsible for the maintenance of all public access areas, including, but not limited to, litter control, management of pigeons and rodents, maintenance of required lighting levels, and the care and replacement of furnishings and vegetation.

* * *

**93-73
Public Access Areas on the Ninth Avenue Rail Yard**

For the purposes of this Section 93-73, inclusive, the Ninth Avenue Rail Yard shall be considered the area bounded by the western #street line# of Ninth Avenue, the northern #street line# of West 31st Street, a line located 498 feet west of the western #street line# of Ninth Avenue and the southern #street line# of West 33rd Street. Such area shall include the tax lots located at Block 729, Lots 50 and 60, existing on April 29, 2014. Any #development# in such area shall provide public access areas in accordance with the provisions of this Section 93-73, inclusive.

Public access areas on the Ninth Avenue Rail Yard shall be comprised of the types of public access areas listed in this Section. Public access areas shall also include the area of the sidewalk widenings along Ninth Avenue and West 33rd Street required pursuant to Section 93-61 (Pedestrian Circulation Space). The entry plaza and the art plaza, as set forth in paragraphs (a) and (c) of this Section, respectively, shall be subject to the hours of access provisions set forth in Section 37-727. All other public access areas listed in this Section shall be accessible to the public between the hours of 6:00 a.m. and 1:00 a.m.

(a) Entry Plaza

(1) Location and minimum dimensions

A publicly accessible space, open to the sky (hereinafter referred to as the “entry plaza”), shall be located within the area bounded by the western #street line# of Ninth Avenue, the southern #street line# of West 33rd Street, a line 168 feet south of and parallel to the southern #street line# of West 33rd Street and a line 60 feet west of and parallel to the western #street line# of Ninth Avenue, as shown on Map 1 (Subdistrict B: 450 West 33rd Street and Ninth Avenue Rail Yard Public Access Area Plan) in Appendix B of this Chapter. The entry plaza shall have a minimum area of 10,080 square feet, shall have a minimum frontage along Ninth Avenue of 168 feet and shall provide a direct connection to the central plaza required pursuant to paragraph (b) of this Section. No more than 50 percent of the entry plaza area shall be covered by the permitted obstructions described in paragraph (a) of Section 37-726.

(2) Required amenities

The entry plaza shall have the following amenities:

- (i) a minimum of eight trees (or other amounts equivalent to a minimum of 32 caliper inches);
- (ii) at least 336 linear feet of seating including a minimum of 48 moveable chairs and 12 moveable tables. At least 50 percent of the seating, including movable seats, shall have backs and no more than 50 percent of the seating with backs shall be movable seating;
- (iii) two or more planting beds which, in the aggregate, occupy an area of at least 800 square feet. No more than 35 percent of the linear feet of the planting beds shall have bounding walls exceeding 18 inches in height above an adjacent walking surface;

- (iv) ground floor transparency, in accordance with the provisions of paragraph (c) of Section 93-14 (Ground Floor Level Requirements), shall apply to at least 70 percent of the length of all #building# walls facing the entry plaza; and
- (v) one clear pedestrian circulation path with a minimum width of 12 feet shall be provided adjacent to the #building# facing the entry plaza and shall extend for the full length of the #building# frontage.

(b) Central Plaza

(1) Location and minimum dimensions

A publicly accessible space (hereinafter referred to as the “central plaza”), shall be located within an area bounded by the western #street line# of Ninth Avenue, a line 168 feet south of and parallel to the southern #street line# of West 33rd Street, a line 478 feet west of and parallel to the western #street line# of Ninth Avenue, a line ~~487~~ 167 feet north of and parallel to the northern #street line# of West 31st Street beyond 40 feet of the western street line of Ninth Avenue, ~~and a line 478 40 feet west of and parallel to the western #street line# of Ninth Avenue,~~ and a line 187 feet north of and parallel to the northern #street line# of West 31st Street within 40 feet of the western street line of Ninth Avenue, as shown on Map 1 in Appendix B of this Chapter. Except as provided in paragraph (b)(3) of this Section, the central plaza shall have a minimum area of 47,800 square feet, and shall have a minimum north-south dimension as measured from the #building# walls of the #buildings# facing onto the central plaza of 100 feet. The central plaza shall be open to the sky, except:

- (i) for the area occupied by the pavilion permitted by paragraph (b)(2)(vii) of this Section; and
- (ii) within a line 115 feet west of and parallel to the western #street line# of Ninth Avenue, a #building# may cantilever over the central plaza and required circulation paths located therein, provided such cantilever extends no greater than 10 feet over such central plaza.

(2) Required amenities

The central plaza shall contain the following features and amenities:

- (i) Landscaped area

A landscaped area shall be provided and shall contain a minimum of 44 trees (or other amounts equivalent to a minimum of 176 caliper inches), and planting beds which, in the aggregate, occupy an area of at least 7,500 square feet.

Within the area bounded by the western #street line# of Ninth Avenue and a line drawn 45 feet west of the western #street line# of Ninth Avenue, a minimum of 1,000 square feet of such total requirement shall be occupied by planting beds.

(ii) Seating

A minimum of 725 linear feet of seating shall be provided, with 120 moveable chairs and 30 moveable tables. At least 50 percent of the required seating shall have backs.

Within the area bounded by the western #street line# of Ninth Avenue and a line drawn 45 feet west of the western #street line# of Ninth Avenue, a minimum of 50 linear feet of seating of such total requirement shall be provided of which 50 percent shall have backs.

(iii) Event space

The portion of the central plaza located beyond a line drawn 295 feet west and parallel to the western #street line# of Ninth Avenue may be used for events (hereinafter referred to as the “event space”). Such event space ~~shall have~~ may be used for events not exceeding a maximum area of 4,500 square feet, except as set forth below for summer public events and winter public events, and may contain a temporary stage or platform and temporary seating associated with events. When such the event space is not being used for an event (general public events, summer public events, winter public events and private events), it shall contain a minimum of 192 linear feet of seating, with 96 moveable chairs and 24 moveable tables, and, during the period April 1 to November 15, a minimum of two moveable food carts within the event space or on the periphery thereof. Such tables and chairs shall be in addition to the amount required for the landscaped area in paragraph (b)(2)(ii) of this Section. When the event space is being used for an event (general public events, summer public events, winter public events and private events), the additional tables, chairs and moveable food carts may be removed.

(aa) General Public Events

At all times of the year, the event space may be used to host general public events which are open and accessible to the general public and free of admission. During such public events, the event space may contain associated temporary structures and seating.

(bb) Summer Public Events

For not more than 75 days between April 1 and November 15, the event space may be used for summer public events which are open and accessible to the general public and free of admission charge where the temporary structures and seating associated with such summer public events may extend beyond 4,500 square feet, provided that the total area used for such summer public events does not exceed an additional 2,000 square feet and is located beyond a line drawn 295 feet west of and parallel to the western #street line# of Ninth Avenue.

(cc) Winter Public Events

Between November 15 and April 1, an ice skating rink, together with associated temporary structures, may extend beyond 4,500 square feet, provided that the total area used for the ice skating rink together with associated temporary structures does not exceed an additional 2,000 square feet and is located beyond a line drawn 295 feet west of and parallel to the western #street line# of Ninth Avenue. The ice skating rink shall be open and accessible to the general public, but a fee for use of the ice skating rink may be charged, provided the combined total admission and equipment rental fees do not exceed the highest of such combined fees charged at any one rink operating in a #public park#.

(dd) Private Events

The City Planning Commission may allow the closing of the event space for up to 12 private events per year pursuant to a restrictive declaration acceptable to the City and recorded in the office of the City Register for New York County and indexed against the property.

For all events specified in this Section, temporary structures or seating associated with such an event (general public events, summer public events, winter public events and private events) permitted by this paragraph may be installed in the event space, provided the circulation paths required in paragraph (b)(2)(iv) of this Section remain unobstructed at all times.

(iv) Circulation paths

Circulation paths in the central plaza shall meet the following minimum requirements:

- (aa) pedestrian circulation paths ~~extending the full length of the central plaza~~ with an aggregate width of not less than 30 feet shall be provided;
- (bb) at least two of the required circulation paths with a minimum clear width of twelve feet shall be located within 20 feet of the facade of each #building# facing the central plaza;
- (cc) in addition to the circulation paths required by paragraph (b)(2)(iv)(aa) of this Section, at least two circulation paths shall be provided through the landscaped area required by paragraph (b)(2)(i) of this Section, which connect with the circulation paths required by paragraph (b)(2)(iv)(bb) of this Section;
- (dd) all circulation paths shall be unobstructed during events held in the event space permitted by paragraph (b)(2)(iii) of this Section; and
- (ee) ~~a clear path~~, with a total minimum aggregate width of ~~at least~~ 20 feet shall be ~~maintained~~ located at the boundary between where the entry plaza, required pursuant to paragraph (a) of this Section, and the central plaza, required by paragraph (b) of this Section, intersect and at where the boundary between the art plaza, required pursuant to paragraph (c) of this Section, and the central plaza, required by paragraph (a) of this Section intersect, provided that up to eight feet of such required clear path may be located within the entry plaza and within the art plaza, respectively, and that all clear paths counted toward the aggregate minimum width required by this paragraph shall be a minimum of 7 feet, 6 inches in clear width, and be located no further than 12 feet apart from one another.

(v) Transparency

The transparency requirements of paragraph (c) of Section 93-14 (Ground Floor Level Requirements) shall apply to the ground floor level of at least 70 percent of the length of all #building# walls facing each side of the central plaza.

(vi) Retail continuity

At least 40 percent of the frontage of any #building# fronting on the central plaza shall comply with the retail continuity requirements of paragraph (a) of Section 93-14 (Ground Floor Level Requirements) and at least 50 percent of the aggregate frontage of all #buildings# fronting on the central plaza shall comply with the retail continuity requirements of paragraph (a) of Section 93-14 (Ground Floor Level Requirements). Such retail space shall have a minimum depth of 30 feet measured perpendicular to the wall adjoining the central plaza.

(vii) Pavilion

A #building# (hereinafter referred to as a "pavilion") containing #uses# listed in Use Groups 6A and 6C may be located within the central plaza, provided that such pavilion, and any seating associated with a use in the pavilion, shall be located at least ten feet west of the prolongation of the east face of the #building# fronting on the north side of the central plaza. The pavilion shall have a minimum #lot coverage# of 1,000 square feet and a maximum #lot coverage# of 3,000 square feet, with a maximum width of 40 feet parallel to Ninth Avenue. Such pavilion shall be no more than one #story# in height, except such one #story# limitation may be exceeded by portions of the pavilion allocated to mechanical equipment as well as restrooms and a food preparation kitchen occupying, in the aggregate, no more than 200 square feet area. Such pavilion shall not exceed a height limit of 25 feet, except that the permitted obstructions set forth in Section 33-42, as well as restrooms and a food preparation kitchen located above the level of the first #story# may be permitted to exceed such height limit provided that the height of such restroom and food preparation kitchen do not exceed ten feet. Seating may be provided for the #uses# in the pavilion provided that the total area occupied by the pavilion and such associated seating does not exceed a maximum #lot coverage# of 3,600 square feet and that such seating shall not count towards meeting the seating requirements set forth in paragraphs (b)(2)(ii) and (iii) of this Section. Floor space within the pavilion shall not be considered #floor area#. At least 60 percent of the exterior walls of the pavilion shall be transparent except for structural supports, provided that 100 percent of the east facing wall of the pavilion shall be transparent except for structural supports.

(3) Alternative design option

Notwithstanding the provisions of paragraph (b)(1) of this Section, the minimum north-south width of the central plaza may be reduced to no less than 80 feet for at least 50 percent of the aggregate frontage of the #buildings# fronting on the central plaza, provided that such narrowed portion begins no further than 150 feet from the

western #street line# of Ninth Avenue, and further provided that the minimum size of the central plaza is not less than 41,382 square feet. The minimum height of a #building# wall fronting upon such narrowed portion shall be 45 feet, and the maximum height of such #building# wall shall not exceed 85 feet. Above a height of 85 feet, the minimum setback distance shall be 10 feet and the minimum distance between #buildings# fronting on the central plaza shall be 100 feet.

~~(4) Closing of event space~~

~~The City Planning Commission may allow the closing of the event space for up to 12 events per year pursuant to a restrictive declaration acceptable to the City and recorded in the office of the City Register for New York County and indexed against the property.~~

* * *

93-731

Design and maintenance requirements for public access areas on the Ninth Avenue Rail Yard

Public access areas on the Ninth Avenue Rail Yard provided pursuant to the requirements of Section 93-73, shall comply with the applicable design reference standards set forth in paragraph (a), and the maintenance provisions of paragraph (b) of this Section.

(a) Design reference standards

- (1) seating shall meet the minimum and maximum dimensional standards set forth in paragraphs (1) through (7) of Section 37-741 (Seating), inclusive;
- (2) where planting areas are provided, they shall meet the soil depth, continuous area, permeable surface and irrigation requirements of Section 37-742 (Planting and trees). Where trees are provided, they shall meet the planting standards, soil requirements and irrigation standards set forth in Section 37-742;
- (3) steps shall meet the minimum dimensional standards set forth in Section 37-725 (Steps);
- (4) kiosks or open air cafes shall meet the operational and service requirements listed in paragraphs (a) and (b) of Section 37-73 (Kiosks and Open Air Cafes) and shall not occupy in the aggregate more than 20 percent of the public access areas required by Section 93-73. Seating provided as part of an open air cafe shall not count towards meeting the seating requirements of a public access area listed in Section 93-73;

- (5) ~~all open spaces within~~ the public access areas on the Ninth Avenue Rail Yard shall provide open space signage pursuant to the standards set forth in Section 37-751 (Public space signage system). In addition, a minimum of two wayfinding #signs# shall be provided; the following public signage system:
- (i) One entry plaque in each of the following locations:
 - (aa) the entry to the Entry Plaza from West 33rd Street;
 - (bb) the entry to the Central Plaza from Ninth Avenue;
 - (cc) the entry to the Art Plaza from West 31st Street;
 - (dd) the sidewalk level entry to the West 31st Street Connector; and
 - (ee) the entry to the Dyer Avenue Platform from West 33rd Street.
 - (ii) Each entry plaque is subject to the signage standards as set forth in paragraph (a)(1) through (a)(4) of Section 37-751 (Public space signage systems).
 - (iii) Each entry plaque shall be mounted on a wall, a permanent free-standing post, or on a post located within a planter, with its center five feet above the elevation of the nearest walkable pavement. The maximum height of such free-standing post shall be six feet, with a maximum width and depth of 16 inches. Each entry plaque shall be in a position that clearly identifies the entry into the portion of the public access areas on the Ninth Avenue Rail Yard that such plaque is provided in connection with, and placed so that the entire entry plaque is obvious and directly visible, without any obstruction, along every line of sight from all paths of pedestrian access to that portion of the public access areas on the Ninth Avenue Rail Yard.
 - (iv) A minimum of one information plaque, constructed from the same permanent materials as the entry plaques, or combined with one or more of the required entry plaques, shall be provided within the Art Plaza, Entry Plaza, Central Plaza and Dyer Avenue. The information plaque shall be mounted on a wall, a permanent free-standing post, or on a post located within a planter, with its center five feet above the elevation of the nearest walkable pavement. The maximum height of such free-standing post shall be six feet, with a maximum width and depth of 16 inches.

- (v) Each information plaque is subject to the signage requirements as set forth in paragraph (b)(1) through (b)(6) of Section 37-751 except that paragraph (b)(3) shall be modified to read: ‘in lettering three-eighths of an inch in height, the words “This public access area contains:”’ followed by the total linear feet of seating, the type and quantity of trees and the number of additional required amenities, such as moveable seating, that are provided in the portion of the public access area in which the entry plaque or information plaque is provided.
- (6) where #buildings# front on to public access areas, canopies, awnings, marquees and sun control devices shall be permitted pursuant to the standards set forth in paragraph (c) of Section 37-726 (Permitted obstructions);
- (7) the aggregate number of litter receptacles in such public access areas shall be 21;
- (8) no gates, fences or other barriers shall be permitted within such public access areas except that protective bollards provided in connection with the development of the Ninth Avenue Rail Yard may be located within the required public access areas; and
- (9) for the purposes of applying the #sign# regulations to #building# walls facing public access areas, such public access areas shall be considered #streets#.
- (b) Maintenance

The owner or owners shall be responsible for the maintenance of all public access areas, including, but not limited to, litter control, management of pigeons and rodents, maintenance of required lighting levels, and the care and replacement of furnishings and vegetation.

* * *

(On May 24, 2017, Cal. No. 7, the Commission scheduled June 7, 2017 for a public hearing. On June 7, 2017, Cal. No. 27, the hearing was closed.)

For consideration.

Nos. 13 & 14

462 BROADWAY

No. 13

CD 2

C 170192 ZSM

IN THE MATTER OF an application submitted by 462BDWY LAND, L.P. pursuant to Sections 197-c and 201 of the New York City Charter for the grant of a special permit pursuant to Section 74-781 of the Zoning Resolution to modify the use regulations of Section 42-14(D)(2)(b) to allow Use Group 6 uses (retail uses) on portions of the ground floor and cellar of an existing 6-story building on property located at 462 Broadway (Block 473, Lot 1), in an M1-5B District, within the Soho Cast-Iron Historic District.

Plans for this proposal are on file with the City Planning Commission and may be seen at 120 Broadway, 31st Floor, New York, NY 10271.

(On May 24, 2017, Cal. No. 9, the Commission scheduled June 7, 2017 for a public hearing. On June 7, 2017, Cal. No. 28, the hearing was closed.)

For consideration.

No. 14

CD 2

C 170193 ZSM

IN THE MATTER OF an application submitted by 462BDWY LAND, L.P. pursuant to Sections 197-c and 201 of the New York City Charter for the grant of a special permit pursuant to Section 74-922 of the Zoning Resolution to allow large retail establishments (Use Group 6 and/or 10A uses) with no limitation on floor area per establishment on portions of the cellar, ground floor, 2nd floor and 3rd floor of an existing 6-story building on property located at 462 Broadway (Block 473, Lot 1), in an M1-5B District, within the SoHo Cast-Iron Historic District.

Plans for this proposal are on file with the City Planning Commission and may be seen at 120 Broadway, 31st Floor, New York, NY 10271.

(On May 24, 2017, Cal. No. 8 the Commission scheduled June 7, 2017 for a public hearing. On June 7, 2017, Cal. No. 29, the hearing was closed.)

For consideration.

BOROUGH OF BROOKLYN

Nos. 15 & 16

EBENEZER PLAZA

No. 15

CD 16

C 170189 ZMK

IN THE MATTER OF an application submitted by Brownsville Linden Plaza LLC pursuant to Sections 197-c and 201 of the New York City Charter for the amendment of the Zoning Map, Section No. 17d:

1. changing from an M1-1 District to an R7A District property bounded by New Lots Avenue, Powell Street, a line 150 feet northerly of Hegeman Avenue, Sackman Street, a line 100 feet northerly of Hegeman Avenue, Christopher Avenue, Hegeman Avenue, and Mother Gaston Boulevard;
2. changing from an M1-1 District to an R7D District property bounded by a line 100 feet northerly of Hegeman Avenue, Sackman Street, a line 150 feet northerly of Hegeman Avenue, Powell Street, Hegeman Avenue, and Christopher Avenue;
3. establishing within a proposed R7A District a C2-4 District bounded by New Lots Avenue, Powell Street, a line 150 feet northerly of Hegeman Avenue, Sackman Street, a line 100 feet northerly of Hegeman Avenue, Christopher Avenue, Hegeman Avenue, and Mother Gaston Boulevard; and
4. establishing within a proposed R7D District a C2-4 District bounded by a line 100 feet northerly of Hegeman Avenue, Sackman Street, a line 150 feet northerly of Hegeman Avenue, Powell Street, Hegeman Avenue, and Christopher Avenue;

as shown on a diagram (for illustrative purposes only) dated March 20, 2017, and subject to the conditions of CEQR Declaration E-419.

(On May 24, 2017, Cal. No. 1, the Commission scheduled June 7, 2017 for a public hearing. On June 7, 2017, Cal. No. 21, the hearing was closed.)

For consideration.



No. 16

CD 16

N 170190 ZRK

IN THE MATTER OF an application submitted by Brownsville Linden Plaza, LLC, pursuant to Section 201 of the New York City Charter, for an amendment of the Zoning Resolution of the City of New York, modifying Appendix F for the purpose of establishing a Mandatory Inclusionary Housing area.

Matter underlined is new, to be added;

Matter ~~struck-out~~ is to be deleted;

Matter within # # is defined in Section 12-10;

* * * indicates where unchanged text appears in the Zoning Resolution

* * *

APPENDIX F

Inclusionary Housing Designated Areas and Mandatory Housing Designated Areas

* * *

Brooklyn

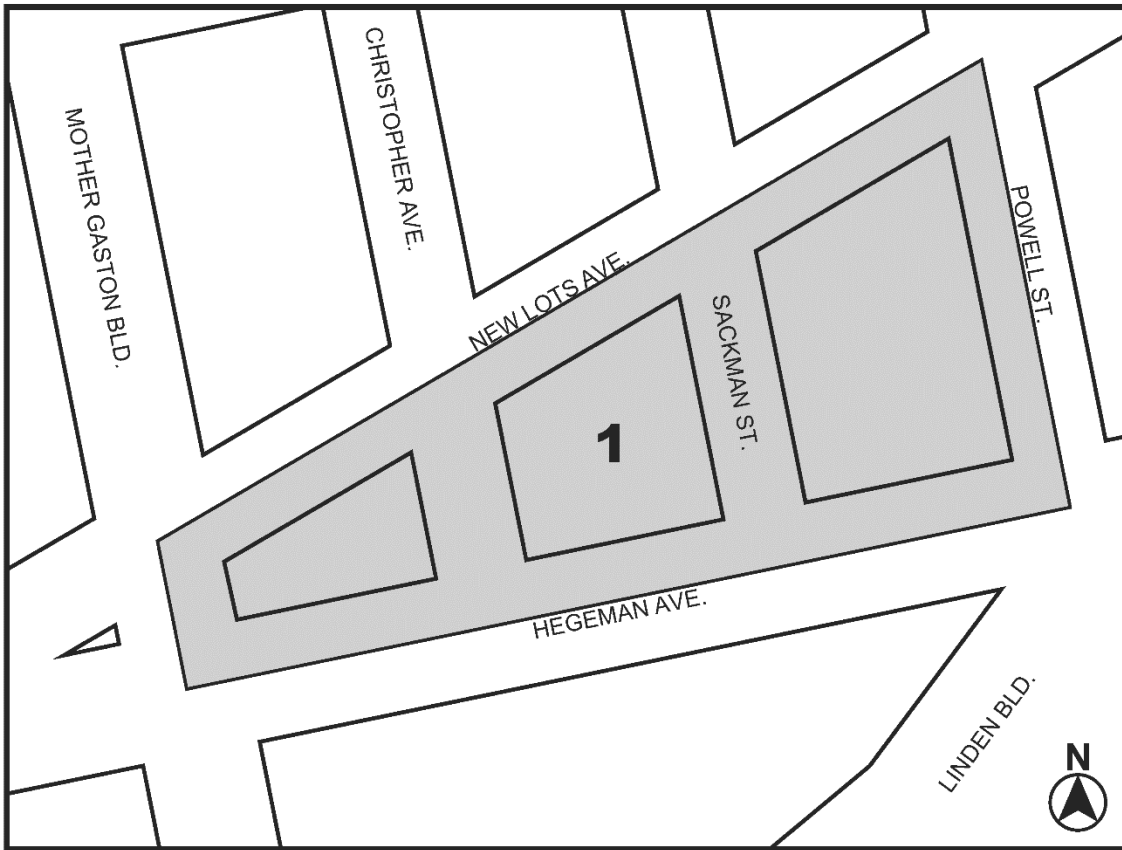
* * *

Brooklyn Community District 16

* * *

In the R7A and R7D Districts within the area shown on the following Map 2:
Map 2 – [date of adoption]

[PROPOSED MAP]



 Mandatory Inclusionary Housing Area (MIHA) see Section 23-154(d)(3)

1 Area 1 – [date of adoption] MIH Program Option 1 and Option 2

Portion of Community District 16, Brooklyn

* * *

(On May 24, 2017, Cal. No. 2, the Commission scheduled June 7, 2017 for a public hearing. On June 7, 2017, Cal. No. 22, the hearing was closed.)

For consideration.

BOROUGH OF STATEN ISLAND

No. 17

101 CIRCLE ROAD

CD 2

N 170191 CMR

IN THE MATTER OF an application submitted by McGinn Real Estate Trust for renewal pursuant to Section 11-43 of the Zoning Resolution of Special Natural Area District authorizations pursuant to Sections 105-421, 105-422, and 105-425, granted under prior application N 110245 ZAR to facilitate the development of six (6) single-family detached houses with accessory swimming pools and a new private road, at 101 Circle Road (Block 866, Lot 382) within the Special Natural Area District.

Plans for this proposal are on file with the City Planning Commission and may be seen at the Staten Island Office of the Department of City Planning, 130 Stuyvesant Place, 6th floor, Staten Island, New York, 10301.

For consideration.

III. PUBLIC HEARINGS

BOROUGH OF MANHATTAN

No. 18

SPECIAL WEST CHELSEA DISTRICT TEXT AMENDMENT

CD 4

N 170389 ZRM

PUBLIC HEARING:

IN THE MATTER OF an application submitted by Friends of the High Line and Department of Parks and Recreation, pursuant to Section 201 of the New York City Charter, for an amendment of the Zoning Resolution of the City of New York, modifying special regulations for zoning lots adjacent to the High Line in Article IX, Chapter 8 (Special West Chelsea District).

Matter underlined is new, to be added;

Matter ~~struck out~~ is to be deleted;

Matter within # # is defined in Sections 12-10 or 98-01;

* * * indicates where unchanged text appears in the Zoning Resolution

ARTICLE IX - SPECIAL PURPOSE DISTRICTS

Chapter 8

Special West Chelsea District

98-00

GENERAL PURPOSES

The “Special West Chelsea District” established in this Resolution, is designed to promote and protect public health, safety, general welfare and amenity. These general goals include among others, the following specific purposes:

- (a) to encourage and guide the development of West Chelsea as a dynamic mixed use neighborhood;
- (b) to encourage the development of residential uses along appropriate avenues and streets;

- (c) to encourage and support the growth of arts-related uses in West Chelsea;
- (d) to facilitate the restoration and reuse of the High Line elevated rail line as an accessible, public open space through special height and setback regulations, High Line improvement bonuses and the transfer of development rights from the High Line Transfer Corridor;
- (e) to ensure that the form and use of new buildings relates to and enhances neighborhood character and the High Line open space;
- (f) to create and provide a transition to the lower-scale Chelsea Historic District to the east;
- (g) to create and provide a transition to the Hudson Yards area to the north; and
- (h) to promote the most desirable use of land in the area and thus to conserve the value of land and buildings, and thereby protect the City's tax revenues, consistent with the foregoing purposes.

98-01

Definitions

Definitions specifically applicable to this Chapter are set forth in this Section. The definitions of other defined terms are as set forth in Section 12-10 (DEFINITIONS).

High Line

The “High Line” shall, for the purposes of this Resolution, refer to the elevated rail line structure and associated elevated easement located between Gansevoort Street and West 30th Street.

High Line bed

The “High Line bed” is the highest level of the horizontal surface (platform) of the #High Line# elevated rail line structure as of June 23, 2005, as shown in Diagram 7 in Appendix C of this Chapter. For the purposes of this Chapter, the level of the #High Line bed# is the average level of the #High Line bed# on a #zoning lot# over which the #High Line# passes.

High Line frontage

“High Line frontage” is that portion of a #building# that faces and is located within 15 feet of the west side and 25 feet of the east side of the #High Line#.

High Line Transfer Corridor

The “High Line Transfer Corridor” is an area within which the #High Line# is located, as specified in Appendix B of this Chapter, where development rights may be transferred to receiving sites in

certain subareas in the #Special West Chelsea District#, pursuant to the provisions of Section 98-30 (HIGH LINE TRANSFER CORRIDOR), inclusive.

* * *

98-25

High Line Improvement Bonus

For #zoning lots# located between West 15th and West 19th Streets over which the #High Line# passes, the applicable basic maximum #floor area ratio# of the #zoning lot# may be increased up to the amount specified in Section 98-22 (Maximum Floor Area Ratio and Lot Coverage in Subareas), provided that:

- (a) Prior to issuing a building permit for any #development# or #enlargement# on such #zoning lot# that would increase the applicable basic maximum #floor area ratio# by up to an amount specified in Section 98-22, or within Subarea J would cause the #floor area ratio# of a #zoning lot# to exceed the #floor area ratio# of such #zoning lot# on November 13, 2012, the Department of Buildings shall be furnished with a certification by the Chairperson of the City Planning Commission that:
 - (1) a contribution has been deposited into an escrow account or similar fund established by the City (the #High Line# Improvement Fund), or such contribution is secured by a letter of credit or other cash equivalent instrument in a form acceptable to the City. For subareas other than Subarea J, such contribution shall be used at the direction of the Chairperson solely for improvements to the #High Line# within the #High Line# improvement area applicable to such #zoning lot#, with such contribution being first used for improvements within that portion of the #High Line# improvement area on such #zoning lot#. For #developments# or #enlargements# within Subarea J, such contribution shall be used for any use with respect to the improvement, maintenance and operation of the #High Line# or the #High Line# Support Easement Volumes provided for under Appendix F of this Chapter, at the Chairperson's direction, provided that, in lieu of a deposit to the #High Line# Improvement Fund, the contribution for the first 80,000 square feet of #floor area# shall be deposited to the Affordable Housing Fund established under Section 98-262 (Floor area increase), paragraph (c), for use in accordance with the provisions of that Section. Such contribution shall be made in accordance with the provisions of Appendix D, E or F of this Chapter, as applicable;
 - (2) a declaration of restrictions executed by all "parties in interest" to the #zoning lot#, as defined in paragraph (f)(4) of the definition of #zoning lot# in Section 12-10 (DEFINITIONS), including and incorporating such other instruments as are necessary to assure that the City's interest in the restoration and reuse of the #High Line# as an accessible public open space is protected, as determined by the

Department of City Planning in consultation with the Office of the Corporation Counsel, is filed and recorded in the Office of the Register of the City of New York; and

- (3) all additional requirements of Appendix D, E or F, as applicable with respect to issuance of a building permit, have been met. For #zoning lots# located between West 18th and West 19th Streets over which the #High Line# passes, in the event that a certification is initially made by the Chairperson on the basis that the requirements of paragraph (a)(1) of Appendix E with respect to Stairway and Elevator Access Work have been met, and the Commissioner of Parks and Recreation later elects to require #High Line# Service Facility Work in accordance with the provisions of paragraph (b)(4) of Appendix E, such initial certification shall no longer be effective. In lieu thereof, a certification by the Chairperson that the requirements of paragraph (a)(1) of Appendix E with respect to #High Line# Service Facility Work have been met shall be required. Notwithstanding the foregoing, the Department of Buildings may continue to issue a building permit pursuant to the initial certification made for Stairway and Elevator Access Work, all building permits issued pursuant to the initial certification made for Stairway and Elevator Access Work shall remain in effect, and construction may continue pursuant to such permits, provided that the provisions of paragraph (c)(4)(ii) of this Section shall apply with respect to the issuance of any temporary or permanent certificates of occupancy for the #development# or #enlargement# authorized by such permits under the provisions of paragraph (c)(4).
- (b) Prior to issuing a certificate of occupancy for any portion of a #development# or #enlargement# on a #zoning lot# located between West 17th and West 18th Streets over which the #High Line# passes that would increase the applicable basic maximum #floor area ratio# by up to an amount specified in Section 98-22, the Department of Buildings shall be furnished a certification by the Chairperson of the City Planning Commission that:
 - (1) if required pursuant to agreement with the City under Appendix D, #High Line# improvements within the #High Line# improvement area, as shown in Appendix C of this Chapter, for such #zoning lot#, have been performed in accordance with such agreement;
 - (2) if elected by the owner, structural and remediation work has been performed on the #High Line# within the #High Line# improvement area for such #zoning lot#, in accordance with Appendix D;
 - (3) At-Grade Plaza Work has been performed on such #zoning lot# in the area shown in Diagram 3 of Appendix C of this Chapter, except as otherwise provided in agreements and other instruments that provide for City construction of some or all of the At-Grade Plaza Work, in accordance with Appendix D;

- (4) Stairway and Elevator Access Work has been performed on such #zoning lot# in the At-Grade Plaza area shown in Diagram 3 of Appendix C, or that an additional contribution to the #High Line# Improvement Fund to fund performance of such work has been made, except as otherwise provided in agreements and other instruments that provide for City construction of some or all of the Stairway and Elevator Access Work in the At-Grade Plaza, in accordance with Appendix D; and
- (5) all other applicable requirements of Appendix D have been met.

For temporary certificates of occupancy, certification with respect to performance of work required of owner shall be of substantial completion of the work as determined by the Chairperson. For permanent certificates of occupancy, certification with respect to performance of work required of owner shall be of final completion of the work, as determined by the Chairperson. In the event of a failure to perform work timely or to otherwise satisfy the requirements of this paragraph, (b), no temporary or permanent certificate of occupancy shall be issued for #floor area# above the applicable basic maximum #floor area# for the #zoning lot# specified in Section 98-22, and the City may perform all such work in accordance with the provisions of Appendix D. In the event that the owner has executed agreements and other instruments that provide for City construction of some or all of the At-Grade Plaza Work and for some or all of the Stairway and Elevator Access Work, in accordance with Appendix D, certificates of occupancy shall be issued if owner has substantially or finally completed any aspects of the work required of owner pursuant to such agreements and other instruments, as the case may be, and is otherwise in full compliance with such agreements and instruments, including with respect to payment of all funds required pursuant to the terms thereof and Appendix D.

- (c) Prior to issuing a certificate of occupancy for any portion of a #development# or #enlargement# on a #zoning lot# located between West 16th and 17th Streets or between West 18th and 19th Streets over which the #High Line# passes that incorporates #floor area# that would increase the applicable basic maximum #floor area ratio# by up to an amount specified in Section 98-22, the Department of Buildings shall be furnished a certification by the Chairperson, that:
 - (1) if required pursuant to agreement with the City under Appendix E, #High Line# improvements within the #High Line# improvement area, as shown in Appendix C of this Chapter, for such #zoning lot#, have been performed in accordance with such agreement;
 - (2) if elected by the owner, structural and remediation work has been performed on the #High Line# within the #High Line# improvement area for such #zoning lot#, in accordance with Appendix E;

- (3) for #zoning lots# located between West 16th and 17th Streets over which the #High Line# passes:
- (i) Stairway and Elevator Access Work; and
 - (ii) #High Line# Service Facility Work applicable to such #zoning lot# has been performed on such #zoning lot#, in accordance with Appendix E;
- (4) for #zoning lots# located between West ~~16th~~ 18th and ~~17th~~ 19th Streets over which the #High Line# passes, ~~#High Line# Service Facility Work has been performed, in accordance with Appendix E;~~ and either:
- (i) Stairway and Elevator Access Work; or
 - (ii) if elected by the Commissioner of Parks and Recreation, #High Line# Service Facility Work applicable to such #zoning lot#, has been performed on such #zoning lot#, in accordance with Appendix E; and
- (5) all other applicable requirements of Appendix E have been met.

For temporary certificates of occupancy, certification with respect to performance of work shall be of substantial completion of the work as determined by the Chairperson. For permanent certificates of occupancy, certification with respect to performance of work shall be of final completion of the work, as determined by the Chairperson. In the event of a failure to perform work timely or to otherwise satisfy the requirements of this paragraph, (c), no temporary or permanent certificate of occupancy shall be issued for #floor area# above the applicable basic maximum #floor area# for the #zoning lot# specified in Section 98-22, and the City may perform all such work in accordance with the provisions of Appendix E.

- (d) Prior to issuing a certificate of occupancy for any portion of a #development# or #enlargement# on a #zoning lot# located within Subarea J over which the #High Line# passes that incorporates #floor area# that would cause the #floor area ratio# of a #zoning lot# to exceed the #floor area ratio# of such #zoning lot# on November 13, 2012, the Department of Buildings shall be furnished a certification by the Chairperson, that:
- (1) #High Line# Support Work has been performed on such #zoning lot#, in accordance with and to the extent required by Appendix F; and
 - (2) all other applicable requirements of Appendix F have been met.

For temporary certificates of occupancy, certification with respect to performance of work shall be of substantial completion of the work as determined by the Chairperson. For

permanent certificates of occupancy, certification with respect to performance of work shall be final completion of the work, as determined by the Chairperson.

* * *

98-50
SPECIAL HEIGHT AND SETBACK, OPEN AREA AND TRANSPARENCY
REGULATIONS FOR ZONING LOTS ADJACENT TO THE HIGH LINE

98-51
Height and Setback Regulations on the East Side of the High Line

(a) Subarea A

At least 60 percent of the aggregate length of the eastern #High Line frontage# of a #building# shall set back at the level of the #High Line bed#. Not more than 40 percent of the aggregate length of such #High Line frontage# may rise above the level of the #High Line bed#. No portion of such #High Line frontage# shall exceed a maximum height of 20 feet above the level of the #High Line bed#, as illustrated in Diagram 2 (Street Wall and High Line Frontage Regulations in Subarea A) in Appendix C of this Chapter.

(b) In C6-3A Districts and in Subareas C, F and G

For #zoning lots# extending less than 115 feet along the eastern side of the #High Line#, no portion of the eastern #High Line frontage# of a #building# shall exceed a height of 3 feet, 6 inches above the level of the #High Line bed#.

For #zoning lots# that extend for at least 115 feet along the eastern side of the #High Line#, no portion of the eastern #High Line frontage# of the #building# shall exceed a height of 3 feet, 6 inches above the level of the #High Line bed#, except that a maximum of 40 percent of such #High Line frontage# may rise without setback above a height of 3 feet, 6 inches above the level of the #High Line bed# provided such portion of the #building# is not located directly between the #High Line# and any #street wall# of a #building# that is subject to a maximum height of 45 feet in accordance with paragraph (c) (Subareas C, F and G) of Section 98-423 (Street wall location, minimum and maximum base heights and maximum building heights).

The portions of #buildings# in which #High Line# Service Facilities are provided in accordance with paragraph (b)(4) of Appendix E shall be considered permitted obstructions to the height and setback regulations of this paragraph (b).

However, the provisions of this paragraph, (b), shall not apply to any #zoning lot# existing on June 23, 2005 where the greatest distance between the eastern side of the #High Line# and a #lot line# east of the #High Line# is 35 feet when measured parallel to the nearest #narrow street line#.

* * *

**98-53
Required Open Areas on the East Side of the High Line**

For any #development# or #enlargement# on a #zoning lot#, or portion thereof, within C6-3A Districts or within Subareas A, C, F or G and over which the #High Line# passes or on a #zoning lot# adjacent to a #zoning lot# over which the #High Line# passes, a landscaped open area shall be provided in an amount equal to at least 20 percent of the #lot area# of the portion of the #zoning lot# that is within C6-3A Districts or within Subareas A, C, F or G, pursuant to the requirements of paragraphs (a) and (b) of this Section. Such open area shall be located directly adjacent to the #High Line# with its longest side adjacent to the #High Line# and shall be located at an elevation not to exceed a height of three feet, six inches above the level of the #High Line bed# adjacent to the #zoning lot#. At no point shall such open area be located within 50 feet of Tenth Avenue.

* * *

(b) Permitted obstructions

Only the following shall be permitted to obstruct a required open area:

- (1) any #High Line# access structure providing pedestrian access to the #High Line# by stairway or elevator;
- (2) the portions of #buildings# in which #High Line# Service Facilities are provided in accordance with paragraph (b)(4) of Appendix E;
- (23) those items listed in paragraph (a) of Section 37-726 (Permitted obstructions); and
- (34) open air cafes and kiosks, provided that open air cafes may occupy in the aggregate no more than 75 percent of such required open area.

* * *

Appendix E

Special Regulations for Zoning Lots Utilizing the High Line Improvement Bonus and Located Partially Within Subareas D, E, G or I

This Appendix sets forth additional requirements governing #zoning lots# located partially within Subareas D, E and G or within Subarea I between West 16th and 17th Streets over which the #High Line# passes, with respect to a #development# or #enlargement# which involves an increase in the applicable basic maximum #floor area ratio# of the #zoning lot# up to the amount specified in Section 98-22 (Maximum Floor Area Ratio and Lot Coverage in Subareas), with respect to: (1) the issuance of a building permit for such #development# or #enlargement# pursuant to paragraph (a) of Section 98-25 (High Line Improvement Bonus); and (2) the performance or funding of improvements as a condition of issuance of temporary or permanent certificates of occupancy, pursuant to paragraph (c) of Section 98-25, for #floor area# in such #development# or #enlargement# which exceeds the basic maximum #floor area ratio# of the #zoning lot#. The term “parties in interest” as used herein shall mean “parties-in-interest,” as defined in paragraph (f)(4) of the definition of #zoning lot# in Section 12-10.

(a) Requirements for issuance of building permit pursuant to paragraph (a) of Section 98-25

(1) As a condition of certification:

- (i) Owner shall, subject to reduction pursuant to the other provisions of this Appendix, E, deposit into the #High Line# Improvement Fund, or secure by letter of credit or other cash equivalent instrument in a form acceptable to the City, a contribution of \$50.00 per square foot of #floor area# which exceeds the basic maximum #floor area ratio# of the #zoning lot#, up to the amount specified in Section 98-22 (Maximum Floor Area Ratio and Lot Coverage in Subareas); and
- (ii) all parties-in-interest shall execute a restrictive declaration including easements to the City providing for: the location of and public access to and from a stairway and elevator on the #zoning lot# that will provide access the #High Line# and for maintenance and repair by the City of such stairway and elevator; and the potential performance by the City of work under the provisions set forth below. In the case of #zoning lots# between West 16th and 17th Streets, Owner shall also provide the City with easements providing for City access to and from and for public use of the #High Line# Service Facilities on the #zoning lot# and for maintenance and repair by the City of such #High Line# Service Facilities. For #zoning lots# between West 18th and 19th Streets, in the event that the Commissioner of Parks and Recreation requires #High Line# Service Facility Work pursuant to paragraph (b)(4) of this Appendix, no easements shall be required relating to the location of and public access to a #zoning lot# nor from a stairway and elevator on the #zoning lot#. In such event, Owner shall instead provide

the City with easements providing for City access to and from and for use of the #High Line# Service Facilities on the #zoning lot# and for maintenance and repair by the City of such #High Line# Service Facilities, as specified in paragraph (b)(4)(ii) of this Appendix, and any restrictive declaration previously executed under this paragraph (a)(1)(ii) in connection with an initial certification pursuant to paragraph (a) of Section 98-25 shall be amended to provide for such easements.

- (iii) submit plans for Stairway and Elevator Access Facilities and, where applicable, #High Line# Service Facilities that demonstrate compliance with the provisions of this Appendix, E, and are consistent with New York City Department of Parks and Recreation standards and best practices governing materials life cycle and maintenance for review and approval by the Chairperson of the City Planning Commission.
- (2) Upon the request of Owner, the City in its sole discretion, may elect to have Owner perform all #High Line# improvements (i.e., non-structural and non-remediation work) at its own expense within the #High Line# improvement area, as shown in Appendix C of this Chapter, on such #zoning lot # and over #streets# contiguous to such #zoning lot#. In that event, certification under Section 98-25, paragraph (a), shall also be made upon execution of an agreement, approved by the Chairperson of the City Planning Commission, to perform such improvements, the cost of which shall be refunded or credited from the #High Line# Improvement Fund contribution to reflect the cost of such improvements. Such agreement may require Owner to reimburse the City for the costs of a full-time resident engineer to supervise such work.
 - (3) The location of #floor area# which would exceed the basic maximum #floor area ratio# and be subject to the provisions of Section 98-25 shall be considered to be the topmost portion of the #development# or #enlargement# unless, at the time of certification pursuant to Section 98-25, paragraph (a), Owner designates, subject to the concurrence of the Chairperson of the City Planning Commission, an alternate location.
- (b) Requirements for issuance of certificates of occupancy pursuant to paragraph (c) of Section 98-25:
 - (1) Structural Remediation Work pursuant to paragraph (c)(2) of Section 98-25
 - (i) Owner may, at its option, elect to perform Structural Remediation Work on the portion of the #High Line# within the #High Line# improvement area, as shown in Appendix C of this Chapter, on such #zoning lot# and over #streets# contiguous thereto in accordance with the provisions of this

paragraph. Owner may exercise such option following receipt of the City's specifications for the Structural Remediation Work or upon the City's failure to provide such specifications, as set forth in paragraphs (b)(1)(iv) and (b)(1)(v), (unless such dates are extended by mutual agreement of the City and Owner), but in no event may exercise such option later than 90 days following receipt of a notice by the City of its intent to commence improvements to the #High Line# within the #High Line# improvement area applicable to the #zoning lot# within the next twenty-four months. In that event, the amount of contribution to the #High Line# Improvement Fund shall be reduced by \$21.00 for each square foot of #floor area# which exceeds the basic maximum #floor area ratio# of the #zoning lot# up to the amount specified in Section 98-22 and the City shall refund or credit the Owner, as applicable, for any excess from or against the #High Line# Improvement Fund. In the event of exercise of such option, certification pursuant to Section 98-25, paragraph (c)(2), with respect to the Structural Remediation Work shall be of substantial completion with respect to issuance of temporary certificates of occupancy, and of final completion with respect to issuance of final certificates of occupancy.

- (ii) Such Structural Remediation Work shall include work on or under the #High Line# and above, at, and below grade, which shall be of the same quality and performance standards (i.e., with respect to use, useful life, and maintenance requirements) as required for the remainder of the #High Line# (recognizing that there may be different standards for portions of the #High Line# that will be exposed to the public versus those that will not be so exposed) and shall include, but not be limited to, the following:
 - (aa) Removal and disposal of all lead-based products in accordance with specifications provided by the City, and disposal of all waste, all in accordance with the rules and regulations of all appropriate regulatory agencies and disposal facilities;
 - (bb) Repair of all damaged portions of the entire steel structure, including but not limited to railings, columns and footings, in accordance with the specifications provided by the City and all applicable rules, including those pertaining to historic preservation;
 - (cc) Recoating of the entire steel structure with the types of products and numbers of coats specified by the City;
 - (dd) Repairs to damaged concrete; removal, disposal, and replacement of any concrete that is found to contain hazardous materials; and recoating of the entire concrete portion of the #High Line# as

specified by the City, all in accordance with the rules and regulations of all appropriate regulatory agencies and disposal facilities;

- (ee) Removal of any or all portions of the ballast material on the #High Line#, including but limited to gravel, railroad ties and steel rails, trash, plant material, and any other objectionable materials (including, but not limited to, asbestos and pigeon guano) that are found on or under the #High Line#, as specified by the City, and disposal of all such material in accordance with the rules and regulations of all appropriate regulatory agencies and disposal facilities. In the event that the City directs that any or all ballast material is to remain on the #High Line#, it shall be capped, as necessary, in accordance with the specifications provided by the City and the rules and regulations of all appropriate agencies. Any ballast material that is to remain, but also remain uncapped, shall be cleared and grubbed in accordance with specifications of the City; and
- (ff) Any work required to be performed below-grade for the anticipated improvements of the #High Line# for reuse as open space.
- (iii) The City shall consult with Owner regarding the drafting of the specifications for the Structural Remediation Work, and then provide Owner with such specifications by January 31, 2006, subject to such delays as are outside the reasonable control of the City (including, without limitation, litigation, but such delays shall not extend more than 180 days), unless such date is extended by mutual agreement between the City and Owner.
- (iv) In the event Owner exercises the option to perform the Structural Remediation Work, Owner shall have 12 months to complete such work following June 23, 2005, or of the date of exercise of such option, whichever is later, unless such date is extended by mutual agreement between the City and Owner, and subject to reasonable extension for any delays beyond Owner's reasonable control.
- (v) In the event that the City does not provide the specifications for the Structural Remediation Work within the timeframe set forth in paragraph (b)(1)(iii) of this Appendix, Owner may exercise the option to perform such work and proceed with the Structural Remediation Work, and shall complete it within 12 months of the exercise of such option, unless such date is extended by mutual agreement between the City and Owner, and subject to reasonable extension for any delays beyond Owner's reasonable

control, but may use its own specifications, consistent with the description of the Structural Remediation Work set forth above and sound, high quality engineering, construction and workmanship standards and practices.

- (vi) If Owner exercises the option to perform the Structural Remediation Work, Owner shall reimburse the City for the reasonable cost of hiring or procuring the services of a full-time resident engineer to supervise the Structural Remediation Work, with associated costs (e.g., trailer, computer, telephone), such reimbursement not to exceed \$115,000.
- (2) Stairway and Elevator Access Work pursuant to paragraph (c)(3) and, except where the provisions of paragraph (b)(4) of this Appendix E apply, paragraph (c)(4) of Section 98-25:
- (i) Owner shall perform Stairway and Elevator Access Work subject to the provisions of this paragraph, (b)(2). For temporary certificates of occupancy, certification pursuant to Section 98-25, paragraph (c)(3), shall be of substantial completion of the Stairway and Elevator Access Work (i.e., the stairway and elevator could be made open and accessible to the public). For permanent certificates of occupancy, certification shall be of final completion of the work.
 - (ii) The Stairway and Elevator Access Work shall consist of one stairway and one elevator located directly adjacent to or below the #High Line#. Except as approved by the Chairperson of the City Planning Commission pursuant to paragraph (a)(1)(iii) of this Appendix, #curb level# entrances to such access facilities must be located at the #street line#. Such access facilities shall be harmonious with the design of the #High Line# on the #zoning lot# and shall be visible and identifiable as #High Line# access facilities when viewed from Tenth Avenue. Such access facilities may be unenclosed or enclosed. When such access facilities are enclosed and located at the #street line#, any wall or facade separating the access facility from the #street# shall be substantially glazed and fully transparent from ground level to the full height of the access facility. Any wall or facade separating the access facility from the #High Line# shall be substantially glazed and fully transparent from the level of the #High Line bed# to the full height of the access facility. Stairways shall have a clear path of not less than six feet in width. Such access facilities shall be identified with signage placed at the #High Line# level and at street level that is consistent with guidelines specified in the signage plan as authorized by the City Planning Commission pursuant to the provisions of Section 98-15.

- (iii) The Stairway and Elevator Access Work shall be completed within one year following the later of June 23, 2005, or the Chairperson's review and acceptance of the plans and specifications that demonstrate compliance with the provisions of paragraph (b)(2)(ii) of this Appendix, subject to reasonable extension for any delays beyond Owner's reasonable control, unless such date is extended by mutual agreement between the City and Owner.
 - (iv) In no event however shall Owner be required to complete the Stairway and Elevator Access Work until the #High Line# improvements in the portion of the #High Line# improvement area, as shown in Appendix C of this Chapter, adjacent to the #zoning lot#, as shown on Diagram 4 or 5 of Appendix C, are substantially complete. Notwithstanding the foregoing, in no event shall Owner be entitled to certification, pursuant to Section 98-25, paragraph (c)(3), until the Chairperson determines that the Stairway and Elevator Access Work is substantially complete.
- (3) #High Line# Service Facility Work pursuant to paragraph (c)(4)(3) of Section 98-25:
- (i) For #zoning lots# located between West 16th and 17th Streets, Owner shall perform #High Line# Service Facility Work subject to the provisions of this Appendix. For temporary certificates of occupancy, certification pursuant to Section 98-25, paragraph (c)(4)(3), shall be of substantial completion of the work. For permanent certificates of occupancy, certification shall be of final completion of the work.
 - (ii) #High Line# Service Facilities shall consist of satellite maintenance and operations space for the #High Line# open space as well as public restrooms, in accordance with the following standards:
 - (aa) Location

Such facilities shall have a component located at the level of the #High Line bed#, or within five feet of such level (hereinafter referred to as the "upper service facility"). Such facilities shall also have a component located no higher than #curb level# (hereinafter referred to as the "lower service facility"). The upper facility must be located directly above the lower facility to enable placement of a trash chute connecting the upper and lower facilities. Where the upper facility is not located exactly at the level of the #High Line bed#, a fully accessible ramp must connect such level with the level of the upper facility. Where the lower facility is not located exactly

at #curb level#, a means acceptable to the City of connecting the lower service facility to a #street# frontage shall be provided.

(bb) Program and dimensions

(1) Lower service facilities

Lower service facilities shall contain a room which is accessible from #street# level and is no less than 50 square feet in area. Such facility shall contain the outlet of a trash chute from the upper service facility and shall also have a minimum of one electrical outlet furnishing a wattage consistent with its intended use within a maintenance and operations facility.

(2) Upper service facilities

Upper service facilities shall be no less than 350 square feet in area and shall contain, at a minimum, one public restroom not less than 250 square feet in area with separate restroom spaces for each gender, one storage room not less than 70 square feet in area, and one waste disposal room not less than 30 square feet in area and containing a trash chute to the lower service facility

Each room within such upper service facilities shall have a minimum of one electrical outlet furnishing wattage consistent with its intended use within a maintenance and operations facility.

(iii) The #High Line# Facility Work shall be completed within one year following the later of June 23, 2005, or the Chairperson's review and acceptance of the plans and specifications that demonstrate compliance with the standards of paragraph (b)(3)(ii) of this Appendix, subject to reasonable extension for any delays beyond Owner's reasonable control, unless such date is extended by mutual agreement between the City and Owner.

(iv) In no event, however, shall Owner be required to complete the #High Line# Facility Work until the #High Line# improvements in the portion of the #High Line# improvement area, as shown in Appendix C of this Chapter, adjacent to the #zoning lot#, as shown on Diagram 5 of Appendix C, are substantially complete. Notwithstanding the foregoing, in no event shall Owner be entitled to certification pursuant to Section 98-25, paragraph

(c)(4)(3), until the Chairperson determines that the Stairway and Elevator Access Work is substantially complete.

- (v) The cost to Owner of the #High Line# Facilities Work shall not exceed \$1,150,000. The amount of contribution to the #High Line# Improvement Fund under paragraph (a)(1) of this Appendix, E, made for purposes of Section 98-25, paragraph (a), shall be reduced by such at the time it is made.

(4) #High Line# Service Facility Work pursuant to paragraph (c)(4) of Section 98-25:

- (i) For #zoning lots# located between West 18th and 19th Streets, in the event the Commissioner of Parks and Recreation elects to require improvements under this paragraph by providing Owner written notice thereof no later than 30 days following [effective date], Owner shall perform #High Line# Service Facility Work subject to the provisions of this paragraph (b)(4). For temporary certificates of occupancy, certification pursuant to Section 98-25, paragraph (c)(4), shall be of substantial completion of the work. For permanent certificates of occupancy, certification shall be of final completion of the work.
- (ii) #High Line# Service Facilities under this paragraph (b)(4) shall consist of facilities that the Commissioner of Parks and Recreation determines will provide significant support services to the #High Line# in accordance with the following minimum standards:

(aa) Components, Size and Location

The #High Line# Service Facilities shall consist of: a space on one or more levels, with no less than 1,900 square feet of such space at a floor level at, or within three vertical feet of, the level of the #High Line bed#; a walkway connecting such space to the #High Line# of sufficient width and with sufficient load bearing capacity to accommodate the movement of service equipment to and from the #High Line# and which satisfies the additional obligations of the Americans for Disabilities Act of 1990; and a stairway with a clear path of not less than 44 inches in width providing access from the #street# to the portion of the #High Line# Service Facilities located above.

(bb) Other Features

The #High Line# Service Facilities shall include plumbing, electrical and utility infrastructure, including HVAC, as reasonably

necessary to perform the service functions identified by the Commissioner of Parks and Recreation. Portions of any wall separating the #High Line# Service Facilities from the #High Line# and extending from the level of the #High Line bed# to the full height of the #High Line# Service Facilities shall comply with the transparency requirements of Section 98-54.

- (iii) The #High Line# Service Facility Work shall be completed within one year following the later of [effective date], or the review and acceptance by the Chairperson of the City Planning Commission of the plans and specifications that demonstrate compliance with the standards of paragraph (b)(4)(ii) of this Appendix, subject to reasonable extensions for any delays beyond Owner's reasonable control, unless such date is extended by mutual agreement between the City and Owner. Notwithstanding the foregoing, in the event that, prior to an election by the Commissioner of Parks and Recreation under paragraph (b)(4)(i) of this Appendix, the City and Owner have agreed to an extension pursuant to paragraph (b)(2)(iii) of this Appendix, in connection with Stairway and Elevator Access Work, the #High Line# Facility Work shall be completed by such date, unless further extended by mutual agreement pursuant to this paragraph (b)(4)(iii).

- (c) City performance in the event of failure to perform

* * *

(On June 21, 2017, Cal. No. 1, the Commission scheduled July 12, 2017 for a public hearing which has been duly advertised.)

Close the hearing.

No. 19

NYPD 107TH STREET PARKING FACILITY

CD 11

C 170066 PCM

PUBLIC HEARING:

IN THE MATTER OF an application submitted by the New York City Police Department and Department of Citywide Administrative Services pursuant to Section 197-c of the New York City Charter, for the site selection and acquisition of property located at 127 East 107th Street (Block 1635, Lot 17) for use as a police parking facility.

(On June 21, 2017, Cal. No. 2, the Commission scheduled July 12, 2017 for a public hearing which has been duly advertised.)

Close the hearing.

BOROUGH OF STATEN ISLAND

Nos. 20 & 21

EAST SHORE SPECIAL COASTAL RISK DISTRICT

No. 20

CD 2

C 170373 ZMR

PUBLIC HEARING:

IN THE MATTER OF an application submitted by NYC Department of City Planning pursuant to Sections 197-c and 201 of the New York City Charter for the amendment of the Zoning Map, Section Nos. 27b, 27d, and 34a:

3. eliminating from within an existing R3-2 District a C1-1 District bounded by Quincy Avenue, Slater Boulevard, Father Capodanno Boulevard, and Graham Boulevard;
4. establishing within an existing R3-2 District a C1-3 District bounded by a line 210 feet southeasterly of Quincy Avenue, a line 60 feet southwesterly of Sioux Street, a line 240 feet

southeasterly of Quincy Avenue, Iona Street, a line 270 feet southeasterly of Quincy Avenue, Slater Boulevard, Father Capodanno Boulevard, and Graham Boulevard; and

5. establishing a Special Coastal Risk District bounded by:
 - a. Olympia Boulevard, Slater Boulevard, a line 370 feet southeasterly of Patterson Avenue, Naughton Avenue, a line 200 feet northwesterly of Quincy Avenue, Dongan Hills Avenue, Quincy Avenue, a line 100 feet southwesterly of Liberty Avenue, a line 40 feet northwesterly of Quincy Avenue, Liberty Avenue, a line 90 feet northwesterly of Quincy Avenue, Seaview Avenue and its southeasterly centerline prolongation, the northwesterly boundary line of a park, Slater Boulevard and its southeasterly centerline prolongation, a line 270 feet southeasterly of Quincy Avenue, Iona Street, a line 240 feet southeasterly of Quincy Avenue, a line 60 feet southwesterly of Sioux Street, a line 210 feet southeasterly of Quincy Avenue, Graham Boulevard, Father Capodanno Boulevard, a line 40 feet southwesterly of Jefferson Avenue, a line 105 feet southeasterly of Jay Street, a line 180 feet southwesterly of Jefferson Avenue, Father Capodanno Boulevard, a line 140 feet northeasterly of Hunter Avenue, Jay Street, a line 175 feet northeasterly of Hunter Avenue, Baden Place, and Jefferson Avenue; and
 - b. Riga Street, Dugdale Street, a line 100 feet northwesterly of Riga Street, a line 250 feet southwesterly of Aviston Street, Amherst Avenue, a line 100 feet southwesterly of Aviston Street, Riga Street, Aviston Street, Mill Road, Old Mill Road, a line 85 feet northeasterly of Kissam Avenue and its southeasterly prolongation, the northwesterly, southwesterly, northwesterly and northeasterly boundary lines of Great Kills Park, the northeasterly prolongation of a northwesterly boundary line of Great Kills Park, Emmet Avenue, Cedar Grove Avenue, the southwesterly and southerly street line of Delwit Avenue, the southeasterly terminus of Emmet Avenue and its northeasterly prolongation, and Emmet Avenue;

as shown on a diagram (for illustrative purposes only) dated April 24, 2017, and subject to the conditions of CEQR Declaration E-423.

(On June 21, 2017, Cal. No. 3, the Commission scheduled July 12, 2017 for a public hearing which has been duly advertised.)

Close the hearing.

No. 21

CDs 2, 3

N 170374 ZRR

PUBLIC HEARING:

THE MATTER OF an application submitted by NYC Department of City Planning, pursuant to Section 201 of the New York City Charter, for an amendment of the Zoning Resolution of the City of New York, relating to Article XIII, Chapter 7 (Special Coastal Risk District) to establish the Special Coastal Risk District.

Matter underlined is new, to be added;

Matter ~~struck out~~ is to be deleted;

Matter within # # is defined in Section 12-10;

* * * indicates where unchanged text appears in the Zoning Resolution

ARTICLE I

GENERAL PROVISIONS

Chapter 1

Title, Establishment of Controls and Interpretation of Regulations

* * *

11-122

Districts established

In order to carry out the purposes and provisions of this Resolution, the following districts are hereby established:

* * *

Special Purpose Districts

* * *

Establishment of the Special Clinton District

In order to carry out the special purposes of this Resolution as set forth in Article IX, Chapter 6, the #Special Clinton District# is hereby established.

Establishment of the Special Coastal Risk District

In order to carry out the special purposes of this Resolution as set forth in Article XIII, Chapter 7, the #Special Coastal Risk District# is hereby established.

Establishment of the Special College Point District

* * *

**Chapter 2
Construction of Language and Definitions**

**12-10
DEFINITIONS**

* * *

Special Clinton District

The “Special Clinton District” is a Special Purpose District designated by the letters “CL” in which special regulations set forth in Article IX, Chapter 6, apply.

Special Coastal Risk District

The “Special Coastal Risk District” is a Special Purpose District designated by the letters “CR” in which special regulations set forth in Article XIII, Chapter 7, apply.

Special College Point District

* * *

**ARTICLE VI
SPECIAL REGULATIONS APPLICABLE TO CERTAIN AREAS**

**Chapter 4
Special Regulations Applying in Flood Hazard Areas**

* * *

**Appendix A
Special Regulations for Neighborhood Recovery**

* * *

**64-A83
Neighborhood Recovery Areas in Staten Island**

In Staten Island, any areas ~~designated by New York State as part of the NYS Enhanced Buyout Area Program~~ located within #Special Coastal Risk District# 1, as established in the Appendix to Article XIII, Chapter 7, are excluded from a Neighborhood Recovery Area.

* * *

**ARTICLE XIII
SPECIAL PURPOSE DISTRICTS**

* * *

**Chapter 7
Special Coastal Risk District**

**137-00
GENERAL PURPOSES**

The “Special Coastal Risk District” established in this Resolution is designed to promote and protect public health, safety and general welfare in coastal areas that are currently at exceptional risk from flooding, and may face greater risk in the future. These general goals include, among others, the following specific purposes:

- (a) limit the population in areas that are vulnerable to frequent flooding, including those areas exceptionally at risk from projected future tidal flooding;
- (b) reduce the potential for property damage and disruption from regular flood events and support the City’s capacity to provide infrastructure and services;

- (c) promote consistency with planned improvements, neighborhood plans, and other measures to promote drainage, coastal protection, open space and other public purposes;
- (d) provide sound planning in areas that have historically been occupied by wetlands and, where plans exist, for such areas to be maintained as open space; and
- (e) promote the most desirable use of land and thus conserve the value of land and buildings, and thereby protect the City's tax revenue.

137-10

GENERAL PROVISIONS

The provisions of this Chapter shall apply within the #Special Coastal Risk District#. The regulations of all other Chapters of this Resolution are applicable, except as superseded, supplemented, or modified by the provisions of this Chapter. In the event of a conflict between the provisions of this Chapter and other regulations of this Resolution, including the provisions of Article VI, Chapter 4 (Special Regulations Applying in Flood Hazard Areas) the provisions of this Chapter shall control.

137-11

District Plan and Map

The District Map is located within the Appendix to this Chapter and is hereby incorporated and made part of this Resolution. It is incorporated for the purpose of specifying location where special regulations and requirements set forth in this Chapter apply.

The following #Special Coastal Risk Districts# are shown on the Maps in the Appendix to this Chapter:

- Map 1 - #Special Coastal Risk District# 1 (CR-1), encompassing New York State Enhanced Buyout Areas in Graham Beach and Ocean Breeze, Community District 2, Borough of Staten Island
- Map 2 - #Special Coastal Risk District# 1 (CR-1), encompassing New York State Enhanced Buyout Areas in Oakwood Beach, Community District 3, Borough of Staten Island

137-12

Applicability of Special Regulations

The special #use# and #bulk# regulations of this Chapter shall apply in the #Special Coastal Risk District# as set forth in the following table.

Special Regulations for the #Special Coastal Risk District#

<u>#Special Coastal Risk District#</u>	<u>#Residential Use# (137-21)</u>	<u>#Community Facility Use# (137-22)</u>	<u>Modifications to Article V (137-41)</u>	<u>Special Requirements (137-51)</u>
<u>CR-1 (buyout areas, Staten Island)</u>	<u>X</u>	<u>X</u>	<u>X</u>	<u>X</u>

137-20

SPECIAL USE REGULATIONS

The special #use# regulations of this Section, inclusive, shall apply in the #Special Coastal Risk District# as set forth in the table in Section 137-12 (Applicability of Special Regulations).

137-21

Residential Use

In #Special Coastal Risk District# 1, #residential uses# shall be limited to #single-family detached residences# and #accessory uses# as set forth in Section 22-11 (Use Group 1).

137-22

Community Facility Use

In the #Special Coastal Risk District#, #community facility uses# with sleeping accommodations shall not be permitted.

In #lower density growth management areas# in #Special Coastal Risk District# 1, the regulations for #community facility uses# of the underlying districts shall be modified as follows:

- (a) ambulatory diagnostic or treatment health care facilities shall be limited on any #zoning lot# to 1,500 square feet of #floor area#, including #cellar# space; and
- (b) all #community facility uses# shall be subject to the maximum #floor area ratio#, and special #floor area# limitations, applicable to R3-2 Districts set forth in Section 24-162

(Maximum floor area ratios and special floor area limitations for zoning lots containing residential and community facility uses in certain districts).

137-40

SPECIAL APPLICABILITY OF ARTICLE V

In #Special Coastal Risk District# 1, the provisions of Article V, Chapter 2 (Non-conforming Uses) shall be modified as set forth in this Section.

#Non-conforming uses# may not be #enlarged# or #extended#. Furthermore, should 50 percent or more of the #floor area# of a #building# containing a #non-conforming use# be damaged or destroyed after [date of adoption], the #building# may be repaired, #incidentally altered# or reconstructed only for a #conforming use#.

However, the provisions of this Section shall not apply to any #building# that was damaged to the extent of 50 percent or more due to the effects of #Hurricane Sandy#, as that term is defined in Article VI, Chapter 4 (Special Regulations Applying in Flood Hazard Areas). The special regulations for #non-conforming buildings# of Section 64-70 shall apply to such #buildings#.

137-50

SPECIAL REQUIREMENTS FOR DEVELOPMENTS AND ENLARGEMENTS

In #Special Coastal Risk District# 1, no #development# or horizontal #enlargement# shall occur, except where authorized by the City Planning Commission pursuant to Sections 137-51 (Authorization for Development of Single Buildings and Enlargements) or 137-52 (Authorization for Development of Multiple Buildings), as applicable.

For the purposes of determining which authorization shall be applicable, the #zoning lot# upon which the #development# shall occur shall be considered to be a tract of land that existed under separate ownership from all adjoining tracts of land on [date of referral].

For the purposes of such authorizations, the alteration of any existing #building# resulting in the removal of more than 75 percent of the #floor area# and more than 25 percent of the perimeter walls of such existing #building#, and the replacement of any amount of #floor area#, shall be considered a #development#.

The provisions of this Section, inclusive, shall not apply to the reconstruction of any #building# that was damaged to the extent of 50 percent or more due to the effects of #Hurricane Sandy#, as that term is defined in Article VI, Chapter 4 (Special Regulations Applying in Flood Hazard Areas), or to the reconstruction of a garage #accessory# to a #single-family residence# or #two-family residence#.

The provisions of Section 64-92 (Special Permit for Modification of Certain Zoning Regulations) shall be inapplicable to a #building# that is #developed# pursuant to this Section, inclusive.

137-51

Authorization for Development of Single Buildings and Enlargements

The City Planning Commission may authorize a horizontal #enlargement#, or a #development# consisting of no more than one #building# containing a non-#accessory# use, on one or more #zoning lots#, and may modify the #bulk# regulations of the underlying district, except #floor area ratio# regulations, provided that:

- (a) the site plan, to the extent practicable, minimizes the need for new paving and impervious surfaces upon the #zoning lot#;
- (b) the site plan provides access to the new or #enlarged building# using #streets# that were improved and open to traffic on the date of application for an authorization, and which serve other occupied #buildings#;
- (c) the site plan, to the extent practicable, minimizes adverse effects on wetlands, planned open space, drainage, or other functions in the surrounding area;
- (d) the resulting #building# and other site improvements would not impair the essential ecological character of the surrounding area for its future use as open space;
- (e) the site plan and resulting #building# incorporate such measures as are reasonable to minimize risks to public safety from natural hazards such as flooding and wildfires; and
- (f) where the Commission is modifying #bulk# regulations, such modifications are the minimum necessary to protect, or provide buffering from, wetlands or wetland-adjacent areas.

The Commission may prescribe additional conditions and safeguards to minimize adverse effects on the character of the surrounding area.

137-52

Authorization for Development of Multiple Buildings

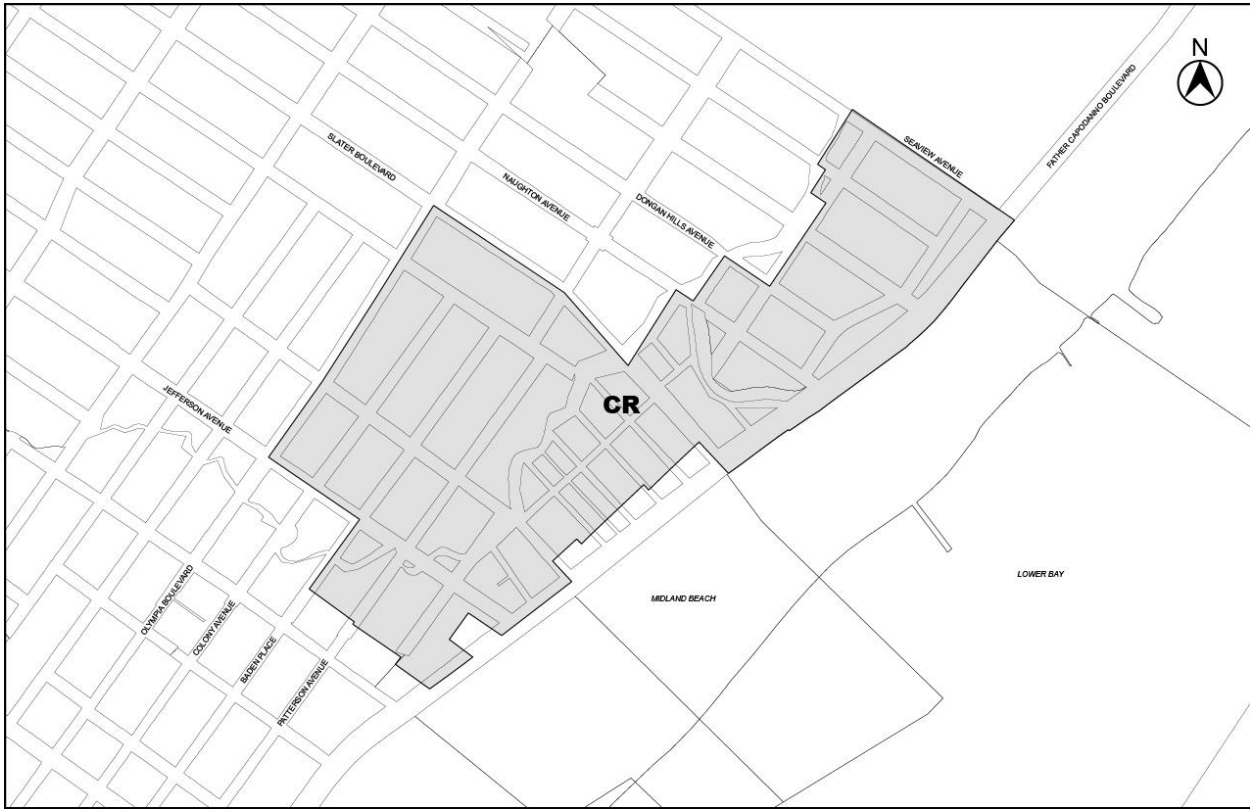
The City Planning Commission may authorize a #development# consisting of more than one #building# on one or more #zoning lots#, and may modify the #bulk# regulations of the underlying district, except #floor area ratio# regulations, provided that:

- (a) all #zoning lots# comprising such #development# together provide a minimum of 9,500 square feet of #lot area# per #building#, where no portion of such #lot area# shall contain delineated wetland on a wetland survey reviewed by the New York State Department of Environmental Conservation (NYSDEC). Such review by the NYSDEC shall have occurred no more than two years prior to the date of application for this authorization;
- (b) the #development# satisfies the findings of paragraphs (a) through (e) of Section 137-51 (Authorization for Development of Single Buildings and Enlargements);
- (c) where the Commission is modifying #bulk# regulations, such modifications shall:
 - (1) facilitate the configuration of #buildings# in order to protect, or provide buffering from, adjacent wetlands, open space and natural resources;
 - (2) facilitate, to the extent practicable, the configuration of #buildings# in proximity to the location of existing #buildings# within the area;
 - (3) limit the need for new paving and impermeable surfaces; and
 - (4) are consistent with the scale and character of the surrounding area.

The Commission may prescribe additional conditions and safeguards to minimize adverse effects on the character of the surrounding area.

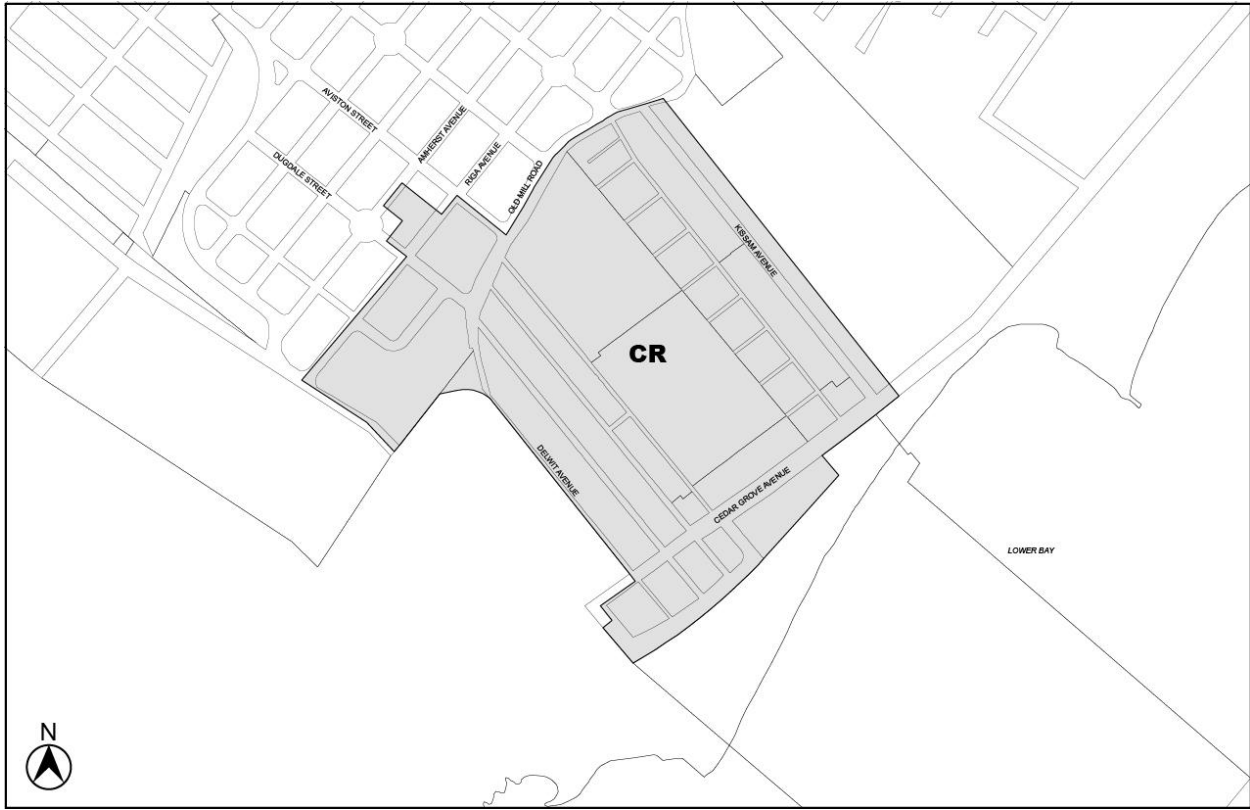
APPENDIX
Special Coastal Risk District Plan

Map 1. #Special Coastal Risk District# 1 (CR-1), encompassing New York State Enhanced Buyout Areas in Graham Beach and Ocean Breeze, Community District 2, Borough of Staten Island



[new text map to be added; draft]

Map 2. #Special Coastal Risk District# 1 (CR-1), encompassing New York State Enhanced Buyout Areas in Oakwood Beach, Community District 3, Borough of Staten Island



[new text map to be added; draft]

* * *

(On June 21, 2017, Cal. No. 4, the Commission scheduled July 12, 2017 for a public hearing which has been duly advertised.)

Close the hearing.

BOROUGH OF THE BRONX

No. 22

MORRIS PARK BID

CD 11

N 170440 BDX

PUBLIC HEARING:

IN THE MATTER OF an application submitted by the Department of Small Business Services on behalf of the Morris Park Business Improvement District Steering Committee pursuant to Section 25-405(a) of Chapter 4 of Title 25 of the Administrative Code of the City of New York, as amended, concerning the establishment of the Morris Park Business Improvement District.

(On June 21, 2017, Cal. No. 5, the Commission scheduled July 12, 2017 for a public hearing which has been duly advertised.)

Close the hearing.

Nos. 23-26

LOWER CONCOURSE NORTH REZONING

No. 23

CD 4

C 170311 ZMX

PUBLIC HEARING:

IN THE MATTER OF an application submitted by NYC Economic Development Corporation pursuant to Section 197-c and 201 of the New York City Charter for the amendment of the Zoning Map, Section No. 6a:

1. changing an M2-1 District to an R7-2 District property bounded by the U.S. Pierhead and Bulkhead line, a line 600 feet northerly of East 149th Street, a line 145 feet westerly of Major Deegan Expressway, the northerly street line of former East 150th Street, Major Deegan Expressway, and East 149th Street;

2. establishing within the proposed R7-2 District a C2-5 District bounded by the U.S. Pierhead and Bulkhead line, a line 600 feet northerly of East 149th Street, a line 145 feet westerly of Major Deegan Expressway, the northerly street line of former East 150th Street, Major Deegan Expressway, and East 149th Street; and
3. establishing a Special Harlem River Waterfront District bounded by the U.S. Pierhead and Bulkhead line, a line 600 feet northerly of East 149th Street, a line 145 feet westerly of Major Deegan Expressway, the northerly street line of former East 150th Street, Major Deegan Expressway, and East 149th Street;

as shown on a diagram (for illustrative purposes only) dated March 20, 2017.

(On June 21, 2017, Cal. No. 6, the Commission scheduled July 12, 2017 for a public hearing which has been duly advertised.)

Close the hearing.



No. 24

CD 4

N 170312 ZRX

PUBLIC HEARING:

IN THE MATTER OF an application submitted by New York City Economic Development Corporation pursuant to Section 201 of the New York City Charter, for an amendment of the Zoning Resolution of the City of New York, modifying Article VIII, Chapter 7, for the purpose of establishing two subdistricts within the Special Harlem River Waterfront District and modifying Appendix F for the purpose of establishing a Mandatory Inclusionary Housing area.

Matter underlined is new, to be added;

Matter ~~struck out~~ is to be deleted;

Matter within # # is defined in Section 12-10;

* * * indicates where unchanged text appears in the Zoning Resolution

**Article II
RESIDENCE DISTRICT REGULATIONS**

Chapter 3
Residential Bulk Regulations in Residence Districts

* * *

**23-00
APPLICABILITY AND GENERAL PURPOSES**

**23-01
Applicability of This Chapter**

* * *

**23-011
*Quality Housing Program***

* * *

R6 R7 R8 R9 R10

(c) In the districts indicated without a letter suffix, the optional Quality Housing #bulk# regulations permitted as an alternative pursuant to paragraph (b) of this Section, shall not apply to:

- (1) Article VII, Chapter 8 (Special Regulations Applying to Large Scale Residential Developments);
- (2) Special Purpose Districts

However, such optional Quality Housing #bulk# regulations are permitted as an alternative to apply in the following Special Purpose Districts:

* * *

#Special Grand Concourse Preservation District#;

#Special Harlem River Waterfront District#;

#Special Limited Commercial District#;

* * *

23-10

OPEN SPACE AND FLOOR AREA REGULATIONS

R1 R2 R3 R4 R5 R6 R7 R8 R9 R10

* * *

23-15

Open Space and Floor Area Regulations in R6 Through R10 Districts

R6 R7 R8 R9 R10

* * *

23-154

Inclusionary Housing

* * *

(d) Special #floor area# provisions for #zoning lots# in #Mandatory Inclusionary Housing areas#

For #zoning lots# in #Mandatory Inclusionary Housing areas#, the following provisions shall apply:

* * *

(2) Maximum #floor area ratio#

The maximum #floor area ratio# for the applicable zoning district in #Inclusionary Housing designated areas# set forth in paragraph (b) of this Section shall apply to any #MIH development#. However, the maximum #floor area ratio# for any #MIH development# in R7-1 and R7-2 Districts without a letter suffix shall be 4.6, and in an R7-3 or R7X District, the maximum #floor area ratio# shall be 6.0 for any #MIH development#, except that the maximum #floor area ratio# for an R7-2 District in a #Mandatory Inclusionary Housing area# in Community District 5, Borough of Brooklyn, mapped on or before April 20, 2016, shall be as set forth in paragraph (b) of this Section.

* * *

**Article VI
SPECIAL REGULATIONS APPLICABLE TO CERTAIN AREAS**

* * *

Chapter 2
Special Regulations Applying in the Waterfront Area

* * *

**62-30
SPECIAL BULK REGULATIONS**

* * *

**62-32
Maximum Floor Area Ratio and Lot Coverage on Waterfront Blocks**

* * *

62-322***Residential uses in R1, R2, R6, R7, R8, R9 and R10 Districts***

For #residential buildings# or #residential# portions of #buildings# in R1, R2, R6, R7, R8, R9 and R10 Districts, the applicable regulations of Section 23-14 (Open Space and Floor Area Regulations in R1 through R5 Districts) or Section 23-15 (Open Space and Floor Area Regulations in R6 through R10 Districts), inclusive, shall not apply. In lieu thereof, the maximum #floor area ratio# and #lot coverage# on a #zoning lot# shall be as specified in the table below, except as provided for in Sections 23-154 (Inclusionary Housing), 62-323 (Affordable independent residences for seniors) and 62-35 (Special Bulk Regulations in Certain Areas Within Community District 1, Brooklyn):

MAXIMUM FLOOR AREA RATIO AND MAXIMUM LOT COVERAGE
FOR RESIDENTIAL BUILDINGS
OR RESIDENTIAL PORTIONS OF BUILDINGS

District	Maximum #Floor Area Ratio# ¹	Maximum #Lot Coverage# (in percent)
R1 R2	.50	35
R6B	2.00	60
R6	2.43	65
R6A R7B	3.00	65
R7-1 R7-2	3.44	65

R7A R8B

4.00

70

* * *

¹ In #Inclusionary Housing designated areas# and in #Mandatory Inclusionary Housing areas#, the #floor area ratio# has been modified, pursuant to Section 23-154 or Section 62-35, inclusive

* * *

**62-90
WATERFRONT ACCESS PLANS**

* * *

**62-92
Borough of The Bronx**

The following Waterfront Access Plans are hereby established within the Borough of The Bronx. All applicable provisions of Article VI, Chapter 2, remain in effect within the areas delineated by such plans, except as expressly set forth otherwise in the plans:

BX-1: Harlem River, in the #Special Harlem River Waterfront District#, as set forth in Section 87-~~69~~70 (HARLEM RIVER WATERFRONT ACCESS PLAN).

* * *

**ARTICLE VIII
SPECIAL PURPOSE DISTRICTS**

* * *

Chapter 7
Special Harlem River Waterfront District

87-00
GENERAL PURPOSES

* * *

87-01
Definitions

For purposes of this Chapter, matter in italics is defined in Sections 12-10, 62-11 or 64-11, or within this Section.

[The definition of “ground floor level” moved from 87-10 (SPECIAL USE REGULATIONS) and amended]

Ground floor level

~~As used in this Section, T~~the “ground floor level” shall mean the finished floor level of the first #story# that is within five feet of an adjacent public sidewalk or any other #publicly accessible open area#, or the finished floor level of the #lowest occupiable floor# pursuant to the provisions of Section 64-21 (Ground Floor Use), whichever is lower.

Parcel 1 building line

The “Parcel 1 building line” shall be:

- (a) in the event that the portion of the Major Deegan Expressway traversing Parcel 1, as shown on Map 1 in the Appendix of this Chapter, has been widened after June 30, 2009, a line 22 feet west of and parallel to the as-built western edge of such Expressway structure; or

* * *

87-02
General Provisions

In harmony with the general purpose and intent of this Resolution and the general purposes of the #Special Harlem River Waterfront District#, the regulations of the #Special Harlem River Waterfront District# shall apply. The regulations of all other Chapters of this Resolution are applicable, except as superseded, supplemented or modified by the provisions of this Chapter. In the event of a conflict between the provisions of this Chapter and other regulations of this Resolution, the provisions of this Chapter shall control. ~~However, in #flood zones#, in the event of a conflict between the provisions of this Chapter and the provisions of Article VI, Chapter 4 (Special Regulations Applying in Flood Hazard Areas), the provisions of Article VI, Chapter 4, shall control.~~

[Latter portion of this Section has been moved to Section 87-043]

87-03

District Plan and Maps

The regulations of this Chapter are designed to implement the #Special Harlem River Waterfront District# Plan as set forth in the Appendix to this Chapter. The plan area has been divided into two subdistricts composed of parcels which consisting of tax blocks and lots ~~as established on June 30, 2009~~, as follows:

Core Subdistrict - tax blocks and lots existing on June 30, 2009

Parcel 1: Block 2349, Lot 112

Parcel 2: Block 2349, Lot 100
(that portion not mapped as parkland*)

Parcel 3: Block 2349, Lots 46, 47, 146

Parcel 4: Block 2349, Lot 38

Parcel 5: Block 2349, Lots 15, 20

Parcel 6: Block 2349, Lots 3, 4

Parcel 7: Block 2323, Lot 43

Parcel 8: Block 2323, Lot 28

Parcel 9: Block 2323, Lots 5, 13, 18

North Subdistrict - tax blocks and lots existing on [date of adoption]

Parcel 10: Block 2539, Lot 1, portion of Lots 2, 3
Block 2356, Lots 2, 72 and tentative Lot 102 (existing on [date])

The District Plan includes the following maps:

Map 1. (Special Harlem River Waterfront District, Subdistricts and Parcels)

Map 2. (Waterfront Access Plan: Public Access Elements).

* in accordance with Alteration Map No. 13124, dated January 29, 2009, in the Office of the Bronx Borough President

87-04

Applicability of District Regulations ~~Article VI, Chapter 2~~

[Existing Section 87-04 provision moved to 87-042; portion of existing 87-02 moved to 87-043]

87-041

Applicability of the Quality Housing Program

In the #Special Harlem River Waterfront District#, #buildings# containing #residences# shall be #developed# or #enlarged# in accordance with the Quality Housing Program. The #bulk# regulations of this Chapter shall be considered the applicable #bulk# regulations for #Quality Housing buildings#.

87-042

Applicability of Article VI, Chapter 2

The provisions of Article VI, Chapter 2 (Special Regulations Applying in the Waterfront Area) shall apply in all #waterfront areas#, except as modified by the provisions of this Chapter.

[Existing waterfront zoning lot provision moved from Section 87-04]

For the purpose of applying such provisions, Parcels 1, 2, 3 and 4, within the Core Subdistrict as shown on Map 1 (Special Harlem River District, Subdistricts and Parcels) in the Appendix to this Chapter, shall be considered #waterfront zoning lots#, notwithstanding the mapping of any #streets# on such parcels after June 30, 2009.

87-043

Applicability of Article VI, Chapter 4

Notwithstanding the provisions of Section 87-02 (General Provisions) However, in #flood zones#, in the event of a conflict between the provisions of this Chapter and the provisions of Article VI, Chapter 4 (Special Regulations Applying in Flood Hazard Areas), the provisions of Article VI, Chapter 4, shall control.

87-044

Applicability of the Inclusionary Housing Program

For the purposes of applying the Inclusionary Housing Program set forth in Section 23-90 (INCLUSIONARY HOUSING), the Core Subdistrict, as shown on Map 1, shall be an #Inclusionary Housing designated area#, and the North Subdistrict, as shown on Map 1 in the Appendix to this Chapter, shall be a #Mandatory Inclusionary Housing area#.

* * *

87-10
SPECIAL USE REGULATIONS

The #use# regulations of the underlying districts and of Article VI, Chapter 2 (Special Regulations Applying in the Waterfront Area) are modified ~~in Sections 87-11 through 87-24, by the provisions of this Section,~~ inclusive.

~~As used in this Section, “ground floor level” shall mean the finished floor level of a #story# that is within five feet of an adjacent public sidewalk or any other #publicly accessible open area#.~~

[Definition of “ground floor level,” moved to 87-01 and amended]

87-11
~~Vehicle Storage Establishments~~
Use Regulations in the Core Subdistrict

[Existing 87-11 provisions moved to 87-111]

The special #use# provisions of this Section, inclusive, shall apply to #zoning lots# within the Core Subdistrict, as shown on Map 1 in the Appendix to this Chapter.

87-111
Vehicle storage establishments

[Existing provisions, moved from 87-11]

Commercial or public utility vehicle storage, open or enclosed, including #accessory# motor fuel pumps as listed in Use Group 16C shall be a permitted #use# on Parcel 5, as shown on Map 1 in the Appendix to this Chapter, provided that:

- (a) such #use# is the primary #use# on the parcel;
- (b) no more than 10,000 square feet of #floor area# shall be provided on Parcel 5; and

- (c) a #shore public walkway# is provided as set forth in paragraph (a) of Section 87-~~64~~71 (Special Public Access Provisions by Parcel).

The streetscape provisions of Section 87-~~13~~40, inclusive, the maximum width of establishment provisions of Section 87-~~23~~213 and the special height and setback regulations of Section 87-30, inclusive, shall not apply to such #use#.

87-112

Location of Commercial Space

[Existing provisions, moved from 87-12]

The provisions of Section 32-422 (Location of floors occupied by commercial uses) are modified to permit #residential uses# on the same #story# as a #commercial use#, provided no access exists between such #uses# at any level containing #residences# and provided any #commercial uses# are not located directly over any #residential use#. However, such #commercial uses# may be located over a #residential use# by authorization of the City Planning Commission upon a finding that sufficient separation of #residential uses# from #commercial uses# exists within the #building#.

87-14 87-113

Location of Underground Uses

[Existing provisions, moved from 87-14]

Notwithstanding the provisions of Section 62-332 (Rear yards and waterfront yards), underground #uses#, such as parking garages, shall not be allowed in #waterfront yards#.

87-12

~~Location of Commercial Space~~

Use Regulations in the North Subdistrict

[Existing 87-12 provisions moved to 87-112]

The special #use# provisions of this Section, inclusive, shall apply to #zoning lots# within the North Subdistrict, as shown on Map 1 in the Appendix to this Chapter.

87-121

Modification of supplementary commercial use regulations

In the North Subdistrict, the supplementary #commercial use# regulations of Section 32-421 (Limitation on floors occupied by commercial uses) shall be modified to permit #commercial uses# to be on any #story#, provided no access exists between such #commercial# and #residential uses# at any level containing #residences#, and provided that such #commercial uses# are not located directly over any #residential use#.

87-13

Streetscape Regulations

[Existing Section 87-13 provisions moved to 87-40 and modified per subdistrict]

87-14

Location of Underground Uses

[Existing Section 87-14 provisions moved to 87-113]

87-20

SPECIAL FLOOR AREA REGULATIONS

[Existing Section 87-20 provisions moved to 87-21]

The #floor area# regulations of the underlying districts and of Article VI, Chapter 2 (Special Regulations Applying in the Waterfront Area) are modified by the provisions of this Section, inclusive.

87-21**Special Residential Floor Area Regulations**
Floor Area Regulations in the Core Subdistrict

[Existing 87-21 provisions moved to 87-211; below: existing provisions, moved from 87-20]

The ~~#Special Harlem River Waterfront District#~~ Core Subdistrict, as shown on Map 1 in the Appendix to this Chapter, shall be an #Inclusionary Housing designated area#, pursuant to Section 12-10 (DEFINITIONS), for the purpose of making the Inclusionary Housing Program regulations of Section 23-90 (INCLUSIONARY HOUSING), inclusive, ~~applicable as modified within the Special District.~~

87-211**Special Residential Floor Area Regulations**

[Existing provisions, moved from 87-21]

The base #floor area ratio# for any #zoning lot# containing #residences# shall be 3.0. Such base #floor area ratio# may be increased to a maximum of 4.0 through the provision of #affordable housing# pursuant to the provisions for #Inclusionary Housing designated areas# in paragraph (b) of Section 23-90~~154~~ (~~INCLUSIONARY HOUSING~~ Inclusionary Housing), except that the height and setback regulations of Sections 23-951 (Height and setback for compensated developments in Inclusionary Housing designated areas) and 23-664 (Modified height and setback regulations for certain Inclusionary Housing buildings or affordable independent residences for seniors) shall not apply. In lieu thereof, the height and setback regulations of this Chapter shall apply.

87-212**Special Retail Floor Area Requirement**

[Existing provisions, moved from 87-22]

- (a) For each square foot of #commercial floor area# in a #building# occupied by the #uses# listed in paragraph (a)(1) of this Section, an equal or greater amount of #residential#,

#community facility# or #commercial floor area# shall be provided from #uses# listed in paragraph (a)(2) of this Section.

* * *

87-213

Maximum Width of Establishments

[Existing provisions, moved from 87-23]

On Parcels 5 and 6, as shown on Map 1 in the Appendix to this Chapter, the width of any ground floor level #commercial# or #community facility# establishments facing a #shore public walkway# or #upland connection#, shall be limited to 60 feet for each #street wall# facing such #shore public walkway# or #upland connection#.

87-214

Location of Building Entrances

[Existing provisions, moved from 87-24]

On Parcels 1, 2, 3 and 4, as shown on Map 1 in the Appendix to this Chapter, the main front entrance of at least one #building#, as the term “main front entrance” is used in the New York City Fire Code, Section 502.1 (FRONTAGE SPACE), or its successor, shall be located facing the #shore public walkway#. Such main front entrance of a #building# shall be:

- (a) on Parcel 1, located no less than 120 feet from 149th Street;
- (b) on Parcel 2, located no less than 95 feet from a mapped parkland; and
- (c) on Parcels 3 and 4, located no less than 45 feet from an #upland connection#.

87-22

Special Retail Floor Area Requirement
Floor Area Regulations in the North Subdistrict

[Existing 87-22 provisions moved to 87-212]

Within the North Subdistrict, as shown on Map 1 in the Appendix to this Chapter, for all permitted #uses#, the #floor area# provisions of Article VI, Chapter 2 (Special Regulations Applying in the Waterfront Area) shall apply. However, in no event shall the maximum #floor area ratio# for any #zoning lot# exceed 4.6.

87-23

Maximum Width of Establishments

[Existing provisions moved to 87-213]

87-24

Location of Building Entrances

[Existing provisions moved to 87-214]

87-30

SPECIAL HEIGHT AND SETBACK, LEGAL WINDOW AND COURT REGULATIONS

In the Core Subdistrict, as shown on Map 1 in the Appendix to this Chapter, the underlying height and setback regulations shall not apply. In lieu thereof, the special height and setback regulations of this Section, inclusive, shall apply.

In the North Subdistrict, as shown on Map 1 in the Appendix to this Chapter, the underlying height and setback regulations shall apply, except as modified by the provisions of this Section, inclusive, as applicable. The height and setback regulations of Section 62-34 (Height and Setback Regulations on Waterfront Blocks) shall not apply, except as specifically made applicable in this Section, inclusive.

~~For the purposes of applying such regulations:~~

~~(a) a #shore public walkway#, mapped parkland, an #upland connection# or fire apparatus access road, as required by the New York City Fire Code, shall be considered a #street# and its boundary shall be considered a #street line#. However, the following shall not be considered #streets# for the purposes of applying the #street wall# location provisions of paragraph (a) of Section 87-32:~~

~~(1) Exterior Street; and~~

~~(2) that portion of any other #street#, mapped parkland, #upland connection# or fire apparatus access road that is located east of the #Parcel 1 building line#; and~~

~~(b) In all Subdistricts, the height of all #buildings or other structures# shall be measured from the #base plane#.~~

[Existing street line applicability provisions in paragraph (a) moved to Section 87-32]

87-31

Permitted Obstructions

In the Core and North Subdistricts, ~~the~~ provisions of Section 33-42 (Permitted Obstructions) shall apply to all #buildings#. In addition, dormers may penetrate a maximum base height in accordance with the provisions of paragraph (c)(1) of Section 23-621 (Permitted obstructions in certain districts).

87-32

~~Street Wall Location and Building Base~~

Special Height and Setback in the Core Subdistrict

[Existing 87-32 provisions moved to 87-321; below: some existing provisions moved from 87-30]

In the Core Subdistrict, ~~for~~ the purposes of applying ~~such~~ regulations of this Section, inclusive:

(a) a #shore public walkway#, mapped parkland, an #upland connection# or fire apparatus access road, as required by the New York City Fire Code, shall be considered a #street# and its boundary shall be considered a #street line#. However, the following shall not be

considered #streets# for the purposes of applying the #street wall# location provisions of paragraph (a) of Section 87-321:

- (1) Exterior Street; and
 - (2) that portion of any other #street#, mapped parkland, #upland connection# or fire apparatus access road that is located east of the #Parcel 1 building line#; and
- (b) the height of all #buildings or other structures# shall be measured from the #base plane#.

87-321

Street Wall Location and Building Base

[Existing provisions of paragraphs (a), (b) and (c), moved from 87-32]

(a) #Street wall# location

* * *

(b) Minimum and maximum base heights

* * *

(c) Transition heights

* * *

87-322

Towers

[Existing provisions, moved from 87-33]

All #stories# of a #building# located partially or wholly above the applicable transition height set forth in paragraph (c) of Section 87-321 (Street wall location and building base) shall be considered a “tower” and shall comply with the provisions of this Section. For #zoning lots# with less than

130,000 square feet of #lot area#, only one tower shall be permitted. For #zoning lots# with 130,000 square feet of #lot area# or more, not more than two towers shall be permitted.

* * *

87-33

Towers

Special Height and Setback, Legal Windows, and Courts in the North Subdistrict

[Existing 87-33 provisions moved to 87-322]

In the North Subdistrict, as shown on Map 1 in the Appendix to this Chapter, the provisions of this Section, inclusive, shall apply.

For the purposes of applying the underlying height and setback, distance between #legally required windows# and #lot lines#, and #court# regulations, as modified by the provisions of this Section, inclusive, the following provisions shall apply: a #shore public walkway#, #visual corridor#, #upland connection# or #supplemental public access area# shall be considered a #street# and its boundary shall be treated as a #street line#. Any #visual corridor# or #upland connection# that measures at least 75 feet in width, or any #shore public walkway# or #supplemental public access area#, shall be considered a #wide street#. Any other #visual corridor# or #upland connection# shall be considered a #narrow street#.

87-331

Maximum height of buildings and setback regulations

In the North Subdistrict, #buildings or other structures#, or portions thereof, within 30 feet of a #shore public walkway#, shall not exceed the maximum base height provisions set forth in paragraph (a) of this Section. #Buildings or other structures#, or portions thereof, within 10 feet of all other #wide streets#, or within 15 feet of #narrow streets#, shall not exceed the maximum base height provisions set forth in paragraph (b) of this Section. Except as otherwise set forth in paragraph (a) or (b) of this Section, as applicable, such maximum heights may be exceeded only in accordance with Section 87-31 (Permitted Obstructions).

(a) Height allowances along the #shore public walkway#:

The maximum height of #buildings or other structures#, or portions thereof, located within 30 feet of a #shore public walkway# shall be as follows:

- (1) such #buildings or other structures#, or portions thereof, shall not exceed 65 feet, except that 80 percent of the #street wall# of such #building or other structure#, or portion thereof, may rise to a maximum height of 85 feet; and
- (2) no dormers, pursuant to the provisions of Section 87-31 (Permitted Obstructions), shall be permitted.

(b) Height allowances along all other frontages

The maximum height of #buildings or other structures#, or portions thereof, located within 10 feet of all other #wide streets#, or within 15 feet of #narrow streets#, shall not exceed a maximum height of 85 feet.

Beyond 30 feet of a #shore public walkway#, or beyond 10 feet of all other #wide streets#, or 15 feet of #narrow streets#, the maximum height of #buildings or other structures# shall be as set forth in Section 87-332 (Towers).

87-332

Towers

In the North Subdistrict, the maximum height of #buildings or other structures#, or portions thereof, beyond 30 feet of a #shore public walkway#, or beyond 10 feet of all other #wide streets#, or 15 feet of #narrow streets#, shall be 85 feet.

Such maximum #building# height may be exceeded by “towers” permitted in Location A or Location B. Such #towers# shall be provided in accordance with paragraphs (a) or (b) of this Section, as applicable. For the purpose of applying the provisions of this Section, all #stories# of a #building# located partially or wholly above 85 feet shall be considered a “tower” and shall comply with the provisions of this Section. Two or more #abutting towers# shall be considered one #tower#. In addition, for the purposes of applying the provisions of this Section, Location A shall be the portion of the North Subdistrict located within 100 feet of the northerly boundary of East 149th Street, and Location B shall be the remaining portion of the North Subdistrict.

(a) Tower in Location A

One #tower# shall be permitted, subject to the following provisions:

- (1) the maximum width of any #story# of a #tower# facing a #shoreline# shall not exceed 100 feet, except that any permitted dormers need not be included in such maximum width;
- (2) each #residential story# of such #tower#, partially or fully above the height of the base height, shall not exceed 10,000 square feet, except that any permitted dormers need not be included in such gross area;
- (3) such #tower# shall not exceed a maximum #building# height of 400 feet;
- (4) a #tower# that exceeds a height of 260 feet shall provide articulation in accordance with the following provisions:
 - (i) For #towers# less than 300 feet in height, the uppermost three #stories#, or as many #stories# as are located entirely above a height of 260 feet, whichever is less, shall have a #lot coverage# not exceeding 90 percent of the #lot coverage# of the #story# immediately below such #stories#; and
 - (ii) For #towers# 300 feet or more in height, the uppermost four #stories# shall have a #lot coverage# not exceeding 90 percent of the #lot coverage# of the #story# immediately below such #stories#.

(b) Towers in Location B

#Towers# shall be permitted, subject to the following provisions:

- (1) no #tower# shall be located within 60 feet of a #tower# within Location A;
- (2) the aggregate width of #towers# that face a #shoreline#, and are located within 100 feet of a #shore public walkway#, shall not exceed 185 feet, where such aggregate width is measured in accordance with paragraph (c)(5) of Section 62-341 (Development on land and platforms);

- (3) the #aggregate width of street walls# of #towers# located along the southerly boundary of the required #visual corridor# as specified in paragraph (d) of Section 87-71, shall not exceed 150 feet.
- (4) such #towers# shall not exceed a maximum #building# height of 260 feet; and
- (5) any #tower# that exceeds a height of 200 feet shall provide articulation in accordance with the following provisions: the uppermost three #stories#, or as many #stories# as are located entirely above a height of 200 feet, whichever is less, shall have a #lot coverage# not exceeding 80 percent of the #lot coverage# of the #story# immediately below such #stories#.

87-40

~~SPECIAL REQUIREMENTS FOR CERTAIN ROADS AND SIDEWALKS~~

STREETSCAPE REGULATIONS

[All existing 87-40 text moved to 87-50]

The provisions set forth in this Section, inclusive, shall apply to #ground floor levels# within the #Special Harlem River Waterfront District#, as applicable.

87-41

~~Fire Apparatus Access Roads~~

Streetscape Requirements in the Core Subdistrict

[Existing 87-41 provisions moved to 87-51]

In the Core Subdistrict, as shown on Map 1 in the Appendix to this Chapter, the ground floor and streetscape provisions of this Section, inclusive, shall apply.

87-411

Ground floor uses within the Core Subdistrict

[Existing provisions, moved from 87-13 (a)]

Within the Core Subdistrict, all ~~AH~~ #ground floor level uses# facing a #shore public walkway#, mapped parkland or an #upland connection# shall comply with the minimum depth requirements of 37-32 (Ground Floor Depth Requirements for Certain Uses). For the purposes of applying such provisions, #shore public walkways#, mapped parkland or an #upland connection# shall be considered designated retail #streets#. Lobbies and entrances shall comply with the provisions for Type 1 lobbies set forth in Section 37-33 (Maximum Width of Certain Uses). The level of the finished ground floor shall be located not higher than two feet above nor lower than two feet below the as-built level of the adjacent public sidewalk or other publicly accessible area.

For #buildings# on Parcels 1 through 6, as shown on Map 1 in the Appendix to this Chapter, that face a #shore public walkway#, mapped parkland or #upland connection#, not less than 20 percent of the ground floor level #floor area# of such portions of #buildings# shall consist of #uses# from Use Groups 6A, 6C, 6F, 8A, 8B and 10A, as set forth in Article III, Chapter 2.

87-412

Parking wrap and screening requirements within the Core Subdistrict

[Existing provisions, moved from paragraphs (c) through (e) of 87-50]

The following provisions shall apply to all parking facilities in the Core Subdistrict:

~~(e)~~(a) Location requirements for parking facilities

No parking facility, open or enclosed, shall front upon or be visible from:

- (1) a #shore public walkway#, except as provided for in paragraph ~~(e)~~ (c) of this Section for Parcel 5;
- (2) any #upland connection# or mapped parkland, or portion thereof, that is located west of the #Parcel 1 building line#.

~~(d)~~(b) Design requirements for enclosed off-street parking facilities

All enclosed off-street parking facilities shall be located either entirely below the level of any #street# or open area accessible to the public upon which such facility fronts or, when located above grade, in compliance with the following provisions:

- (1) The provisions of this paragraph, ~~(d)~~(b)(1), shall apply to facilities facing a #shore public walkway#, an #upland connection#, mapped parkland, or the northern #street line# of 138th Street.

At every level above grade, off-street parking facilities shall be wrapped by #floor area# in accordance with the provisions of paragraph (a) of Section 37-35 (Parking Wrap and Screening Requirements). For the purposes of applying such provisions, #shore public walkways#, an #upland connection# or mapped parkland and East 138th Street shall be considered designated retail streets. All such parking facilities shall be exempt from the definition of #floor area#.

On Parcel 6, as shown on Map 1 in the Appendix to this Chapter, the ground floor of a #building# within 60 feet of the intersection of Exterior Street and East 138th Street shall be wrapped by #floor area# in accordance with the provisions of paragraph (a) of Section 37-35 so that no portion of a parking facility is visible from such portion of Exterior Street or East 138th Street.

- (2) The provisions of this paragraph, ~~(d)~~(b)(2), shall apply to facilities not facing a #shore public walkway#, or that portion of an #upland connection# or mapped parkland located west of the #Parcel 1 building line#, or the northern #street line# of East 138th Street.

Such facilities shall be screened in accordance with the provisions set forth in paragraphs (b)(1) through (b)(3) of Section 37-35.

~~(e)~~(c) Open parking lots

The requirements of Section 37-90 (PARKING LOTS) and screening requirements for open parking lots of Article VI, Chapter 2 (Special Regulations Applying in the Waterfront Area), are modified as set forth in this paragraph, ~~(e)~~.

For the purposes of applying the requirements of Section 37-90, a fire apparatus access road shall be considered a #street#.

On Parcel 1, for parking lots or portions thereof located east of the #Parcel 1 building line#, no landscaping shall be required. Such parking lots shall be screened from #streets# and any other publicly accessible areas by ornamental fencing, excluding chain link fencing, with a surface area at least 50 percent open and not more than four feet in height. However, along that portion of Exterior Street located between East 149th Street and a sewer easement, a seven foot wide strip, densely planted with evergreen shrubs maintained at a height of three feet shall be provided.

On Parcel 5, as shown on Map 1 in the Appendix to this Chapter, if a commercial or public utility vehicle storage #use#, as listed in Use Group 16C, is #developed# or #enlarged# as the primary #use# on the parcel, the screening requirements applicable to open parking lots set forth in Article VI, Chapter 2, shall not apply. In lieu thereof, such open parking lot shall be screened from the adjacent #shore public walkway# and #upland connection# with a wall or fence, other than a chain link fence, not more than 50 percent opaque, and at least five feet in height, but not more than six feet in height.

87-413

Transparency requirements within the Core Subdistrict

[Existing provisions, moved from 87-13 (b)]

In the Core Subdistrict, any ~~Any~~ #building# wall containing #ground floor level commercial# or #community facility uses# that faces a #shore public walkway#, mapped parkland or an #upland connection#, shall be glazed in accordance with the transparency requirements set forth in Section 37-34 (Minimum Transparency Requirements). For the purposes of applying such provisions, #shore public walkways#, mapped parkland or an #upland connection# shall be considered designated retail streets.

87-42

Sidewalks

Streetscape Requirements in the North Subdistrict

[Existing 87-42 provisions moved to 87-52]

In the North Subdistrict, as shown on Map 1 in the Appendix to this Chapter, the provisions of this Section, inclusive, shall apply.

For the purposes of applying the provisions of Section 37-30 (SPECIAL GROUND FLOOR RETAIL PROVISIONS FOR CERTAIN AREAS), inclusive, to this Section, inclusive, in locations where non-#residential floor area# is provided along public access areas in accordance with the provisions of Section 87-421 (Ground floor uses in the North Subdistrict), such portions of #shore public walkways#, mapped parkland, #upland connections# or #streets# shall constitute a designated retail street.

87-421

Ground floor uses in the North Subdistrict

For #building# walls more than 50 feet in width that face a #street#, #shore public walkway#, #public park# or #upland connection#, at least 30 percent of the width of such #building# walls shall be occupied by non-#residential floor area# on the #ground floor level#. Such non-#residential floor area# shall comply with the minimum depth provisions of Section 37-32 (Ground Floor Depth Requirements for Certain Uses).

87-422

Transparency

Along designated retail streets, any #building# wall shall be glazed in accordance with the transparency requirements set forth in Section 37-34 (Minimum Transparency Requirements).

87-423

Parking wrap and screening requirements in the North Subdistrict

Along designated retail streets, any off-street parking spaces shall be wrapped by #floor area# in accordance with the provisions of paragraph (a) of Section 37-35 (Parking Wrap and Screening Requirements).

In other locations, any #accessory# off-street parking space provided on the #ground floor level# of a #building# shall be wrapped by #floor area# or screened in accordance with the provisions of paragraph (b) of Section 37-35.

87-50

SPECIAL PARKING REGULATIONS

SPECIAL REQUIREMENTS FOR CERTAIN ROADS AND SIDEWALKS

[Existing 87-50 provisions moved to 87-40 and 87-60]

87-51

~~Curb Cut Restrictions~~

Fire Apparatus Access Roads

[Existing 87-51 provisions moved to 87-611; below: existing text, moved from 87-41]

Where a fire apparatus access road is provided as required by the New York City Fire Code, such road shall comply with the ~~following requirements~~ provisions of this Section, as applicable.

- (a) In the Core Subdistrict, as shown on Map 1 in the Appendix to this Chapter, such fire apparatus access road shall comply with the following provisions:
- (~~a~~)(1) the width of a paved road bed shall be 34 feet, constructed to minimum Department of Transportation standards for public #streets#, including curbs and curb drops;
 - (~~b~~)(2) curbs shall be provided along each side of the entire length of such road;
 - (~~e~~)(3) a minimum 13 foot paved sidewalk shall be provided adjacent to and along the entire length of the required curb;
 - (~~d~~)(4) for the purposes of making the #street# tree requirements of Section 26-41 applicable to fire apparatus access roads, a fire apparatus access road shall be considered a #street#; and
 - (~~e~~)(5) all such roads shall be constructed with lighting, signage, materials and crosswalks to minimum Department of Transportation standards for public #streets#.

(b) In the North Subdistrict, as shown on Map 1 in the Appendix to this Chapter, in the event that such fire apparatus access road is provided within 50 feet of a #shore public walkway#, the road, or portion thereof, and any area between such road and the #shore public walkway#, shall comply with the following provisions:

(1) If access to such road is limited to emergency and maintenance vehicles, such road, and any area between the road and the #shore public walkway#, shall be flush-to-grade with the upland boundary of the #shore public walkway# and shall be accessible to persons with physical disabilities in accordance with the Americans with Disabilities Act and the American National Standards Institute design guidelines. To facilitate pedestrian access between such road and the #shore public walkway#, at least 50 percent of the area between the road and the #shore public walkway# shall be free of obstructions.

In addition, the road, and any area between such road and the #shore public walkway#, shall be accessible to the public during the hours of operation set forth in the maintenance and operation agreement required for the #shore public walkway# pursuant to the provisions of Section 62-74 (Requirements for Recordation).

(2) If the road is configured to be accessible to private passenger vehicles, such road shall be improved at least to the minimum standards of the Department of Transportation for public #streets#, including sidewalks, curbs and curb drops. In addition, any area between the sidewalk and the #shore public walkway# shall be configured in accordance with paragraph (b)(1) of this Section.

87-52

Sidewalks

[Existing provisions, moved from 87-42]

In the event that Parcel 1, as shown on Map 1 in the Appendix to this Chapter, is #developed# with #mixed use buildings#, as defined in Section 123-11, sidewalks shall be provided on Parcel 1, as follows:

* * *

87-60

HARLEM RIVER WATERFRONT ACCESS PLAN
SPECIAL PARKING REGULATIONS

[All existing 87-60 text moved to 87-70]

The parking and loading regulations of underlying districts and of Article VI, Chapter 2 (Special Regulations in the Waterfront Area) shall apply, except as modified by the provisions of this Section, inclusive.

87-61

~~Special Public Access Provisions~~
Special Parking Regulations in the Core Subdistrict

[Existing 87-61 provisions moved to 87-71; below: existing provisions moved from 87-50]

The following provisions shall apply to all parking facilities in the Core Subdistrict, as shown on Map 1 in the Appendix to this Chapter:

(a) Use of parking facilities

All #accessory# off-street parking spaces may be made available for public use; any such space, however, shall be made available to the occupant of a #residence# to which it is #accessory# within 30 days after written request therefor is made to the landlord.

(b) Off-site parking

The off-site parking location provisions of Sections 36-42 and 36-43 shall not apply. In lieu thereof, all permitted or required off-street parking spaces may be provided on a #zoning lot# other than the same #zoning lot# to which such spaces are #accessory#, provided the lot to be used for parking is within the #Special Harlem River Waterfront District#.

[Existing text in paragraphs (c) through (e) of 87-50 moved to Section 87-412]

(f)(c) Roof parking

Any roof of a facility containing off-street parking spaces, not otherwise covered by a #building#, that is larger than 400 square feet, shall be landscaped. Up to five percent of such roof area may be used for mechanical equipment, provided that such mechanical equipment is screened from view by a fence which is at least 75 percent opaque or by at least three feet of dense planting. Up to 25 percent of such roof area may be accessible solely from an adjacent #dwelling unit# and the remaining roof area shall be accessible for the recreational use of the occupants of the #building# in which it is located. Hard surfaced areas shall not cover more than 60 percent of such roof area.

87-611

Curb Cut Restrictions

[Existing provisions, moved from 87-51]

On Parcels 1, 2, 3 and 4, as shown on Map 1 in the Appendix to this Chapter, no curb cuts shall be provided facing a #shore public walkway#, and further, on Parcel 2, no curb cuts shall be provided facing mapped parkland.

~~87-62~~

~~Certification to Waive Supplemental Public Access Area Requirement~~

[Existing 87-62 provisions moved to 87-72]

~~87-63~~

~~Certification to Allow Fire Apparatus Road Turnaround in Shore Public Walkways~~

[Existing 87-63 provisions moved to 87-73]

~~87-64~~

~~Declaration of Restrictions~~

[Existing 87-64 provisions moved to 87-74]

~~87-65~~

~~Applicability of Waterfront Regulations~~

[Existing 87-65 provisions moved to 87-75]

~~87-66~~

~~Connection with Adjacent Zoning Lots~~

[Existing 87-66 provisions moved to 87-76]

87-70

HARLEM RIVER WATERFRONT ACCESS PLAN

[Existing provisions, moved from 87-60]

Map 2 (Waterfront Access Plan: Public Access Elements) in the Appendix to this Chapter shows the boundaries of the area comprising the Harlem River Waterfront Access Plan and the location of certain features mandated or permitted by the Plan.

87-71

Special Public Access Provisions

[Existing provisions, moved from 87-61]

The provisions of 62-50 (GENERAL REQUIREMENTS FOR VISUAL CORRIDORS AND WATERFRONT PUBLIC ACCESS AREAS) shall apply to #developments#, #enlargements#, alterations or changes of #use#, as follows:

- (a) #Shore public walkways#

- (1) In the Core Subdistrict, as shown on Map 1 in the Appendix to this Chapter, ~~T~~the #shore public walkway# shall be constructed at an elevation of two feet above the highest level of the Oak Point Rail Link, except that:
- (i) on Parcels 6 and 7, no such elevation requirement shall apply;
 - (ii) on Parcel 5, if commercial or public utility vehicle storage, as listed in Use Group 16C, is #developed# or #enlarged# as the primary #use# on the #zoning lots#, such elevation requirement shall not apply. However, for any other #use#, such elevation requirement shall only apply along the westernmost section of the #shore public walkway# to a depth of 40 feet; and
 - (iii) on all #zoning lots#, a #shore public walkway# shall be required to meet the grade of an existing adjacent #street#, which may include deviating from such elevation requirement where necessary.
- (2) In the Core Subdistrict, ~~A~~a dead-end fire apparatus access road turnaround, as defined in the New York City Fire Code, Section 503.2.5 (Dead-ends), or its successor, may by certification extend into a designated #shore public walkway# as set forth in Section 87-73 (Certification to Allow Fire Apparatus Access Road Turnaround in Shore Public Walkways).

* * *

(b) #Upland connections#

#Upland connections# shall be located on Parcels 3, 4, ~~and 6,~~ and 10 as designated on Map 2 in the Appendix to this Chapter.

In the Core Subdistrict, ~~T~~the provisions of Sections 62-50 are modified, as follows:

- (1) Parcel 3 may provide the #upland connection# at either of the two optional locations indicated on Map 2.
- (2) The required width for an #upland connection# on Parcel 6 is reduced to 12 feet. Such #upland connection# shall be subject only to the applicable pedestrian path provisions.

(c) #Supplemental public access areas#

In the Core Subdistrict, #Supplemental public access areas#, pursuant to this Plan, shall be provided on Parcels 1 and 2, as indicated on Map 2 in the Appendix to this Chapter. However, the requirement may be waived by certification by the Chairperson of the City Planning Commission as set forth in Section 87-62 72 (Certification to Waive Supplemental Public Access Area Requirement).

In the North Subdistrict, a #supplemental public access area# shall be provided on Parcel 10, as indicated on Map 2.

(d) #Visual Corridors#

#Visual corridors# shall be located within Parcels 1, ~~and 4~~ and 10, and mapped parkland, as indicated on Map 2 in the Appendix to this Chapter.

87-72**Certification to Waive Supplemental Public Access Area Requirement**

[Existing provisions, moved from 87-62]

In the Core Subdistrict, ~~F~~for Parcels 1 and 2, the requirement to provide a designated #supplemental public access area#, as indicated on Map 2 in the Appendix to this Chapter, may be waived by the Chairperson of the City Planning Commission, provided that:

- (a) the site plan includes a vehicular connection through the #zoning lot# pursuant to the design guidelines set forth in Section 87-41 51 (Fire Apparatus Access Roads);
- (b) a declaration of restrictions has been provided, pursuant to Section 87-64 74;
- (c) the design meets all applicable connection requirements set forth in Section 87-66 76 (Connection with Adjacent Zoning Lots in the Core Subdistrict); and
- (d) such a vehicular connection, either:

- (1) on Parcel 1, provides access between East 149th Street and Exterior Street, serving all #buildings# along the #shore public walkway# and mapped parkland; or
- (2) on Parcel 2, provides a bi-directional connection between Exterior Street at its intersection with East 144th Street and the southernmost #lot line#.

87-73

Certification to Allow Fire Apparatus Access Road Turnaround in Shore Public Walkways

[Existing provisions, moved from 87-63]

In the Core Subdistrict, On for Parcels 2, 3 and 4, a dead-end fire apparatus access road turnaround, as defined in the New York City Fire Code, Section 503.2.5 (Dead-ends) may, by certification, extend into the designated #shore public walkway#, provided that:

- (a) a declaration of restrictions has been provided, pursuant to Section 87-~~64~~ 74;

* * *

87-74

Declaration of Restrictions

[Existing provisions, moved from 87-64]

In the Core Subdistrict, For any fire apparatus access road proposed for certification pursuant to Sections 87-~~62~~ 72 or 87-~~63~~ 73, a declaration of restrictions shall be provided to guarantee the construction, improvement, operation, maintenance and repair of such road, to guarantee that such road remains open, unobstructed and accessible to all members of the public, except as necessary to avoid public dedication, and to ensure compliance with all applicable provisions. Such declaration of restrictions shall be prepared in a form acceptable to the Department of City Planning, shall be filed and duly recorded in the Borough Office of the Register of the City of New York and indexed against the property. Filing and recording of the declaration of restrictions shall be a precondition for the Chairperson's certification under Sections 87-~~62~~ 72 and 87-~~63~~ 73, where applicable.

For certifications proposed pursuant to Section 87-~~63~~ 73, at the time a declaration of restrictions has been provided by the adjacent #development#, #enlargement#, alteration or change of #use#,

pursuant to this Section, permitting vehicular connection between #zoning lots#, the #zoning lot# containing a previously constructed fire apparatus access turnaround shall be responsible for the following actions on the portion of the connection on such #zoning lot#:

- (a) deconstructing the fire apparatus access road turnaround;
- (b) re-landscaping the area that had extended into the #shore public walkway#, so as to create the conditions of the immediately surrounding #shore public walkway#, which may include any combination of tree planting, laying sod, removing pavers, or any other required landscaping action;
- (c) extending all required sidewalks that had remained short of the #lot line# to the shared #lot line# to connect to the required adjacent sidewalks and enable pedestrian movement across parcels; and
- (d) complying with all applicable waterfront rules, #street# regulations and the New York City Fire Code.

87-75

Applicability of Waterfront Regulations

[Existing provisions, moved from 87-65]

In the Core Subdistrict, ~~in~~ the event that #streets# are mapped on Parcels 1, 2, 3 and 4 after June 30, 2009, the area within such #streets# may continue to be considered part of the #zoning lot# for the purposes of applying all waterfront regulations of the Zoning Resolution.

87-76

Connection with Adjacent Zoning Lots in the Core Subdistrict

[Existing provisions, moved from 87-66]

In the Core Subdistrict, ~~the~~ following provisions apply to #developments#, #enlargements#, alterations or changes of #use#, pursuing certification, pursuant to either Section 87-~~62~~ 72 (Certification to Waive Supplemental Public Access Area Requirement) or 87-~~63~~ 73 (Certification to Allow Fire Apparatus Access Road Turnaround in Shore Public Walkways).

On each of Parcels 2, 3 and 4, and only among Parcels 2, 3 and 4, a #development#, #enlargement#, alteration or change of #use#, shall provide a connection for bi-directional vehicular travel at an adjacent #zoning lot line# if such adjacent #zoning lot# has previously constructed a connection that terminates at the shared #lot line#. Any connection of fire apparatus access roads across a shared #zoning lot line# must meet the grade of, and maintain the street width of, the existing adjacent private street. In addition to such physical shared #lot line# connection, a #private road# declaration shall be provided pursuant to the provisions of Section 87-64 74. A connection need not be opened unless and until such declaration of restrictions, in accordance with Section 87-64 74, has been recorded against the adjacent #zoning lot#.

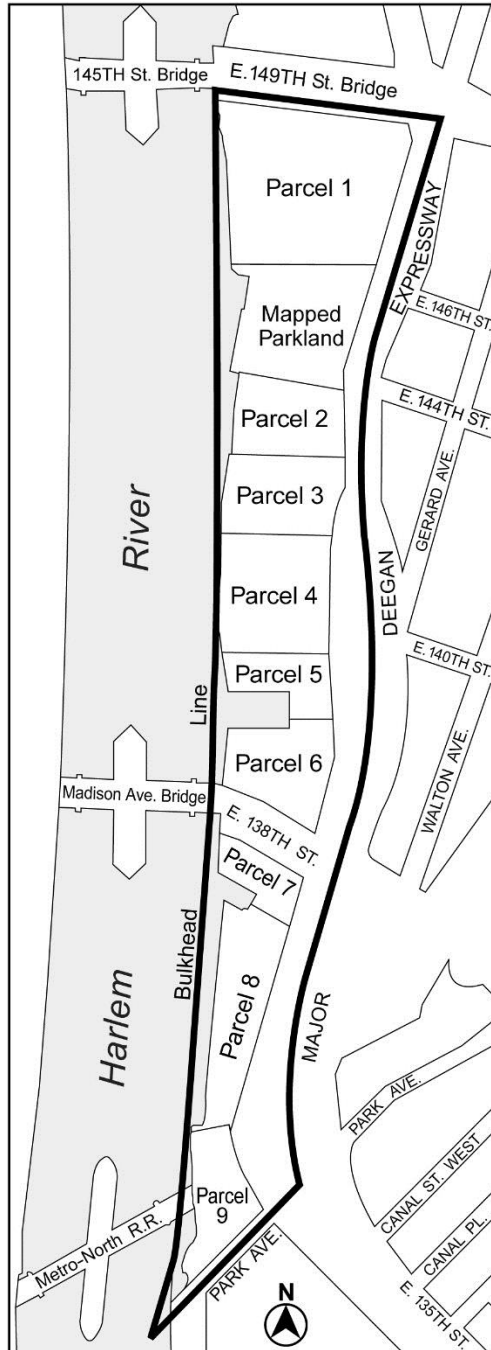
When no connection for vehicular travel terminating at the opposite side of a shared #lot line# exists, a dead-end fire apparatus access road turnaround may be constructed, pursuant to Section 87-63 73, which may extend into the designated #shore public walkway#. Such certification is also contingent upon providing a declaration of restrictions, in accordance with Section 87-64 74.

Appendix

Special Harlem River Waterfront District Plan

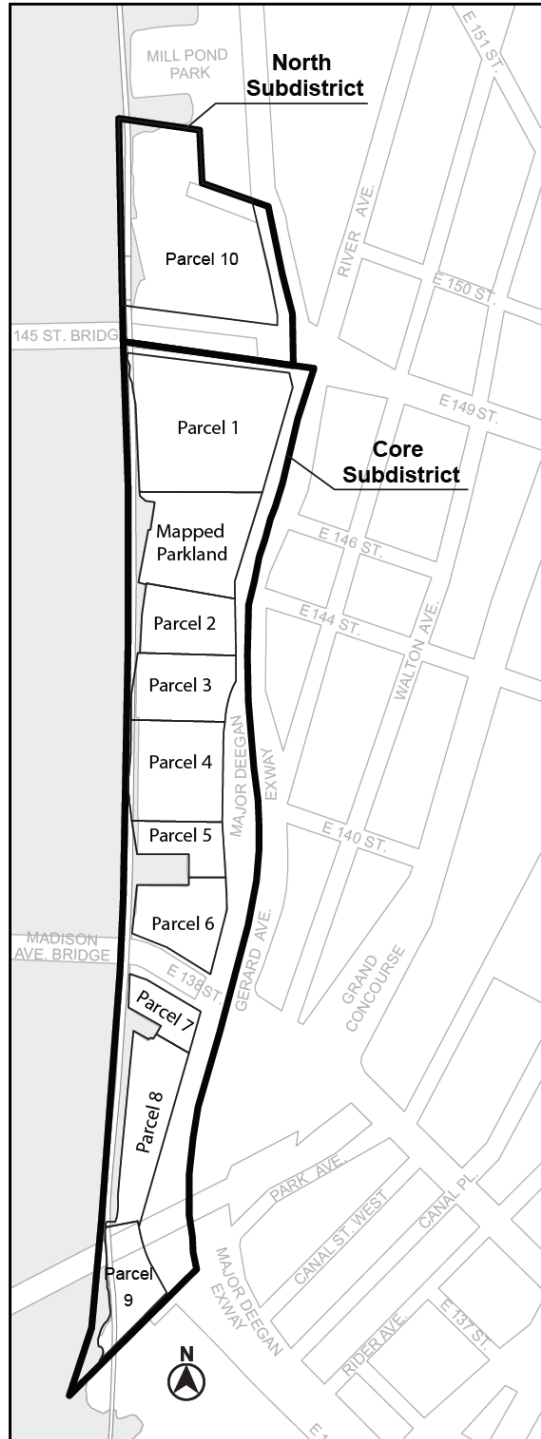
Map 1. Special Harlem River Waterfront District, Subdistricts and Parcels

[Existing map]



Special Harlem River Waterfront District

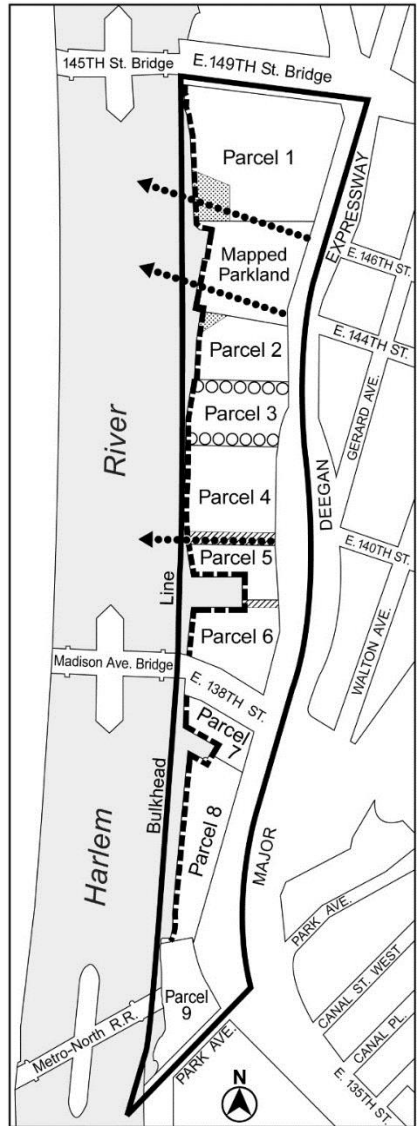
[Proposed map]



— Special Harlem River Waterfront District

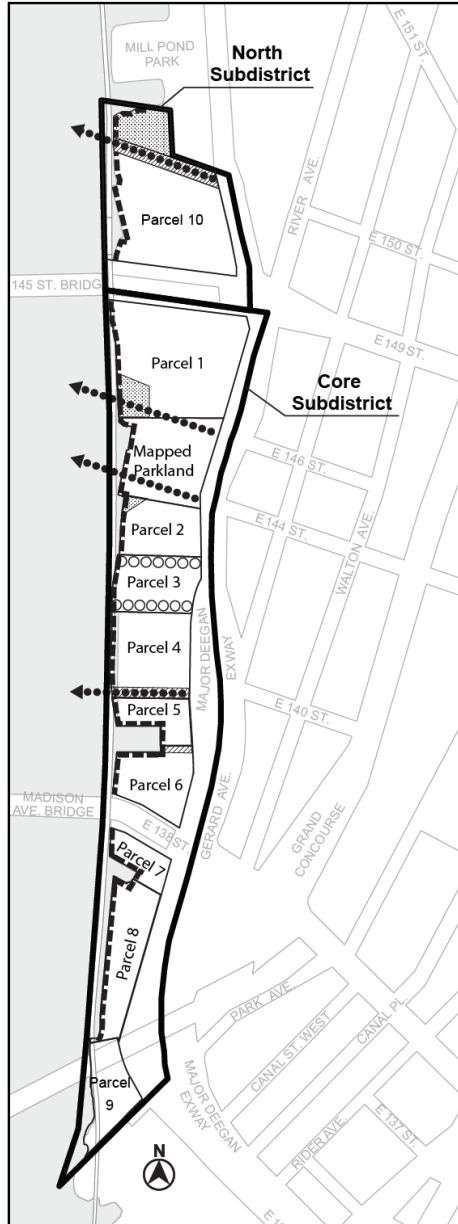
Map 2. Waterfront Access Plan: Public Access Elements

[Existing map]



- Special Harlem River Waterfront District
- - - - Shore Public Walkway/ Waterfront Yard
- ◀•••• Visual Corridor (Designated Location)
- ○ ○ ○ ○ Upland Connection (Variable Location)
- ▨ Upland Connection (Designated Location)
- ▩ Supplemental Public Access Area (Designated Location)

[Proposed map]



- Special Harlem River Waterfront District
- - - Shore Public Walkway/ Waterfront Yard
- ◀••• Visual Corridor (Designated Location)
- Upland Connection (Variable Location)
- ▨ Upland Connection (Designated Location)
- ▩ Supplemental Public Access Area (Designated Location)

* * *

APPENDIX F

**INCLUSIONARY HOUSING DESIGNATED AREAS AND MANDATORY
INCLUSIONARY HOUSING AREAS**

* * *

The Bronx

* * *

The Bronx Community District 4

In portions of the #Special Grand Concourse Preservation District# and in the R7A, R7D, R8, R8A and R9D Districts within the areas shown on the following Map 1 and 2:

* * *

Map 2 - [date of adoption]

[PROPOSED MAP]



 Mandatory Inclusionary Housing area see Section 23-154(d)(3)

Area 1 [date of adoption] — MIH Program Option 1 and Option 2

Portion of Community District 4, The Bronx

* * *

(On June 21, 2017, Cal. No. 7, the Commission scheduled July 12, 2017 for a public hearing which has been duly advertised.)

Close the hearing.

No. 25

CD 4

C 170314 PPX

PUBLIC HEARING:

IN THE MATTER OF an application submitted by the NYC Department of Citywide Administrative Services (DCAS), Division of Real Estate Services, pursuant to Section 197-c of New York City Charter, for the disposition of five city-owned properties located on Block 2356, Lots 2 and 72; Block 2539, Lots 1 and a p/o lots 2 and 3 and the demapped portion of the former East 150th Street between Exterior Street and the pierhead and bulkhead line, pursuant to zoning.

(On June 21, 2017, Cal. No. 8 the Commission scheduled July 12, 2017 for a public hearing which has been duly advertised.)

Close the hearing.

No. 26

CD 4

C 170315 ZSX

PUBLIC HEARING:

IN THE MATTER OF an application submitted by NYC Economic Development Corporation pursuant to Section 197-c and 201 of the New York City Charter for the grant of a special permit pursuant to Section 74-533 of the Zoning Resolution to allow a waiver of the required number of accessory off-street parking spaces for dwelling units in a development within a Transit Zone, that includes at least 20 percent of all dwelling units as income-restricted housing units, on property located on the westerly side of Gateway Center Boulevard, northerly of East 149th Street (Block 2356, Lots 2 & 72, Block 2539, Lot 1 & p/o Lot 2, and the bed of demapped East 150th Street), in an R7-2 District, with the Special Harlem River Waterfront District.

(On June 21, 2017, Cal. No. 9 the Commission scheduled July 12, 2017 for a public hearing which has been duly advertised.)

Close the hearing.

NOTICE

On Wednesday, July 12, 2017, at 10:00 a.m., in Spector Hall, at 22 Reade Street, in Lower Manhattan, a public hearing is being held by the City Planning Commission to receive comments related to a Draft Generic Environmental Impact Statement (DGEIS) concerning an application by the New York City (NYC) Economic Development Corporation (EDC), on behalf of the City of New York, proposing a series of land use actions to activate a city-owned site along the Harlem River waterfront, referred to as the Lower Concourse North site or the “project site,” with new affordable and market-rate housing, commercial and community facility uses, and public open space (the “proposed project”). The project site consists of Block 2356, Lots 2 and 72; Block 2539, Lot 1 and portions of Lots 2 and 3; and the demapped portion of the former East 150th Street between Exterior Street and the Harlem River. The project site is bounded by Mill Pond Park to the north, Exterior Street and the elevated Major Deegan Expressway to the east, East 149th Street to the south, and the Harlem River to the west, and is located in Community District 4 in the Bronx. The project site is entirely vacant and currently under the jurisdiction of the New York City Department of Parks and Recreation, but is not mapped as or considered to be parkland.

EDC issued a Request for Expression of Interest (RFEI) on July 13, 2016 for a developer (or developers) to redevelop the project site with a new mixed-use, mixed-income development with new housing, ground-floor retail space, office space, and community facility space, as well as publically-accessible open space. In parallel, EDC has prepared a land use application with a series of land use actions that would facilitate this development. Thus, while the proposed actions have been defined, the development program and some design specifics under those actions are dependent on the RFEI responses. In order to address the potential range of responses, the EIS analyzes a generic Reasonable Worst-Case Development Scenario (RWCDS) that considers the worst-case development potential for environmental effects in each technical area. Thus, pursuant to City Environmental Quality Review (CEQR), a generic environmental impact statement (GEIS) will be prepared.

The DGEIS prepared for the proposal assumes that the project site would be redeveloped with up to 1,045 residential dwelling units, comprising a total residential floor area of 835,937 gross square feet (gsf); 50,000 gross square feet gsf of retail space; 25,000 gsf of food store space; 25,000 gsf of medical office space; and 50,000 gsf of office space. The Lower Concourse North project would have a range of affordability from a minimum of MIH requirements,

up to 100 percent affordable. Retail would be located at the ground floor along Exterior Street, approximately 25,000 gsf would be local retail space and approximately 25,000 gsf would be destination retail space. Roughly three acres of open space comprising waterfront open space, an extension of Mill Pond Park, and a new plaza fronting along Exterior Street would be created as part of the proposed project.

Written comments on the DGEIS are requested and will be received and considered by the Office of the Deputy Mayor for Housing and Economic Development, the Lead Agency, until Monday, July 24, 2017, at 5:00 p.m..

This hearing is being held pursuant to the State Environmental Quality Review Act (SEQRA) and City Environmental Quality Review (CEQR), CEQR No. 16DME012X.

IV CITY PLANNING COMMISSION 2017 SCHEDULE OF MEETINGS

	SUN	MON	TUE	WED	THU	FRI	SAT
JANUARY	1 New Year's Day	2 New Year's Observed	3 REVIEW SESSION	4 CPC PUBLIC MEETING	5	6	7
	8	9	10	11	12	13	14
	15	16 Martin Luther King, Jr. Day	17 REVIEW SESSION	18 CPC PUBLIC MEETING	19	20	21
	22	23	24	25	26	27	28 Chinese New Year
	29	30 REVIEW SESSION	31				
FEBRUARY				1 CPC PUBLIC MEETING	2	3	4
	5	6	7	8	9	10	11
	12 Lincoln's Birthday	13	14	15	16	17	18
	19	20 Presidents' Day	21 REVIEW SESSION	22 CPC PUBLIC MEETING Washington's	23	24	25
	26	27	28				
MARCH				1 Ash Wednesday	2	3	4
	5	6 REVIEW SESSION	7	8 CPC PUBLIC MEETING	9	10	11
	12	13	14	15	16	17 St. Patrick's Day	18
	19	20 REVIEW SESSION	21	22 CPC PUBLIC MEETING	23	24	25
	26	27	28	29	30	31	
APRIL							1
	2	3 REVIEW SESSION	4	5 CPC PUBLIC MEETING	6	7	8
	9 Palm Sunday	10	11 Passover	12	13	14 Good Friday	15
	16 Easter	17	18	19	20	21	22
	23 REVIEW SESSION	24	25	26 CPC PUBLIC MEETING	27	28	29
30							
MAY		1	2	3	4	5	6
	7	8 REVIEW SESSION	9	10 CPC PUBLIC MEETING	11	12	13
	14	15	16	17	18	19	20
	21	22 REVIEW SESSION	23	24 CPC PUBLIC MEETING	25	26	27 First Day Ramadan
	28	29 Memorial Day	30	31			
JUNE					1	2	3
	4	5 REVIEW SESSION	6	7 CPC PUBLIC MEETING	8	9	10
	11	12	13	14	15	16	17
	18	19 REVIEW SESSION	20	21 CPC PUBLIC MEETING	22	23	24
	25	26	27	28	29	30	
JULY		2	3	4 Independence Day	5	6	7
	8	9	10 REVIEW SESSION	11	12 CPC PUBLIC MEETING	13	14
	15	16	17	18	19	20	21
	22	23	24	25	26 CPC PUBLIC MEETING	27	28
	29	30	31				
AUGUST				1	2	3	4
	5	6	7	8	9	10	11
	12	13	14	15	16	17	18
	19	20	21 REVIEW SESSION	22	23 CPC PUBLIC MEETING	24	25
	26	27	28	29	30	31	
SEPTEMBER						1	2
	3	4 Labor Day	5	6 CPC PUBLIC MEETING	7	8	9
	10	11	12	13	14	15	16
	17	18 REVIEW SESSION	19 CPC PUBLIC MEETING	20	21 Rosh Hashanah	22	23
	24	25	26	27	28	29	30 Yom Kippur
OCTOBER	1	2 REVIEW SESSION	3	4 CPC PUBLIC MEETING	5	6	7
	8	9 Columbus Day Observed	10	11	12	13	14
	15	16 REVIEW SESSION	17	18 CPC PUBLIC MEETING	19 Diwali	20	21
	22	23	24	25	26	27	28
	29	30 REVIEW SESSION	31				
NOVEMBER				1 CPC PUBLIC MEETING	2	3	4
	5	6	7 Election Day	8	9	10 Veterans' Day Observed	11 Veterans' Day
	12	13 REVIEW SESSION	14	15 CPC PUBLIC MEETING	16	17	18
	19	20	21	22	23	24	25
	26	27 REVIEW SESSION	28	29 CPC PUBLIC MEETING	30 Thanksgiving		
DECEMBER						1	2
	3	4	5	6	7	8	9
	10	11 REVIEW SESSION	12	13 CPC PUBLIC MEETING Hanukkah	14	15	16
	17	18	19	20	21	22	23
	24	25 Christmas	26 Kwanzaa Begins	27	28	29	30
31							

Review Sessions are held in Spector Hall at 22 Reade Street starting at 1:00 PM
Public Meetings are held in Spector Hall at 22 Reade Street starting at 10:00 AM