

CITY PLANNING COMMISSION DISPOSITION SHEET

PUBLIC MEETING:
WEDNESDAY, JUNE 13, 2018
10:00 A.M. NYC CITY PLANNING COMMISSION HEARING ROOM,
LOWER CONCOURSE, 120 BROADWAY
NEW YORK, NEW YORK 10271

Yvette V. Gruel, Calendar Officer
120 Broadway, 30th Floor
New York, New York 10271
(212) 720-3370

CAL NO.	ULURP NO.	CD NO.	PROJECT NAME	C.P.C. ACTION
1	C 170164 ZMK	2	205 PARK AVENUE REZONING	Scheduled to be Heard 6/27/18
2	N 170165 ZRK	2	" "	" "
3	C 150252 PQK	3	LSSNY EARLY LIFE CENTER	" "
4	C 170047 ZMK	6	55-63 SUMMIT STREET REZONING	" "
5	N 170046 ZRK	6	" "	" "
6	C 180256 PQK	6	NYPD EVIDENCE STORAGE ERIE BASIN	" "
7	C 180296 PCM	5	NYPD BOMB SQUAD HEADQUARTERS	" "
8	N 170115 ZRM	2	27 EAST 4 TH STREET	Laid Over
9	C 170116 ZSM	2	" "	" "
10	C 170117 ZSM	2	" "	" "
11	C 180280 PCQ	5	DOHMH-QUEENS PET ADMISSIONS CENTER	Scheduled to be Heard 6/27/18
12	C 180241 PCQ	8	BRINCKERHOFF CEMETERY	" "
13	C 160401 ZMR	1	5 BEMENT AVENUE	" "
14	N 180379 HIK	1	DIME SAVINGS BANK LANDMARK	Forward Report to City Council
15	N 180407 HIK	7	LEWIS HOUSE LANDMARK	" "
16	N 180377 HIM	11	RICHARD WEBBER HARLEM PACKING HOUSE LANDMARK	" "
17	N 180350 HIM	11	BENJAMIN FRANKLIN HIGH SCHOOL LANDMARK	" "

COMMISSION ATTENDANCE:		COMMISSION VOTING RECORD:													
Present (P) Absent (A)		In Favor - Y Oppose - N Abstain - AB Recuse - R													
Calendar Numbers:		14	15	16	17	18	19	20	21	22	23				
Marisa Lago, Chair	P	Y	Y	Y	Y	Y	Y	Y	Y	Y	Y				
Kenneth J. Knuckles, Esq., Vice Chairman	P	Y	Y	Y	Y	Y	Y	Y	Y	Y	Y				
Allen P. Cappelli, Esq.	P	Y	Y	Y	Y	Y	Y	Y	Y	Y	Y				
Alfred C. Cerullo, III	P	Y	Y	Y	Y	Y	Y	Y	Y	Y	Y				
Michelle R. De La Uz	P	Y	Y	Y	Y	Y	Y	Y	Y	Y	Y				
Joseph I. Douek	P	Y	Y	Y	Y	Y	Y	Y	Y	Y	Y				
Richard W. Eaddy	P	Y	Y	Y	Y	Y	Y	Y	Y	Y	Y				
Cheryl Cohen Effron	A														
Hope Knight	P	Y	Y	Y	Y	Y	Y	Y	Y	Y	Y				
Anna Hayes Levin	P	Y	Y	Y	Y	Y	Y	Y	Y	Y	Y				
Orlando Marin	P	Y	Y	Y	Y	Y	Y	Y	Y	Y	Y				
Larisa Ortiz, Commissioners	P	Y	Y	Y	Y	Y	Y	Y	Y	Y	Y				

MEETING ADJOURNED AT: 2:43 P.M.

**COMPREHENSIVE
CITY PLANNING CALENDAR
of
The City of New York**

CITY PLANNING COMMISSION

WEDNESDAY, JUNE 13, 2018

**MEETING AT 10:00 A.M. AT NYC CITY PLANNING COMMISSION
HEARING ROOM, LOWER CONCOURSE, 120 BROADWAY
NEW YORK, NEW YORK**



**Bill de Blasio, Mayor
City of New York**

[No. 11]

Prepared by Yvette V. Gruel, Calendar Officer

To view the Planning Commission Calendar and/or the Zoning Resolution on the Internet, visit
the Department of City Planning (DCP) home page at:
nyc.gov/planning

CITY PLANNING COMMISSION

**GENERAL RULES OF PROCEDURE AS PERTAINING TO
PUBLIC MEETINGS**

1. A quorum shall consist of seven members.
2. Final action by the Commission shall be by the affirmative vote of not less than seven members.
3. Except by unanimous consent, matters upon which public hearing are required by law shall lie over until the next meeting following the public hearing.
4. Matters not on the calendar may be considered by unanimous consent.

NOTE - Matters scheduled for public hearing by the City Planning Commission usually appear in three calendars: in Section I, (Scheduling Dates for Future Public Hearings), in Section II, (Reports), and in Section III, (Public Hearings).

NOTICE--CALENDARS: City Planning Commission calendars and disposition sheets are now available on the Department of City Planning's web site (www.nyc.gov/planning).

If you wish to be notified of the web site availability of calendars and disposition sheets, please send your name, organization and E-mail address to the address listed below.

City Planning Commission
Calendar Information Office
120 Broadway – 31st Floor
New York, New York 10271

For Additional Calendar Information: call (212) 720-3370.

B

CITY PLANNING COMMISSION

120 Broadway, 31st Floor, New York, N.Y. 10271

MARISA LAGO, *Chair*

KENNETH J. KNUCKLES, *Esq., Vice Chairman*

ALLEN P. CAPPELLI, *Esq.*

ALFRED C. CERULLO, III

MICHELLE R. DE LA UZ

JOSEPH I. DOUEK

RICHARD W. EADDY

CHERYL COHEN EFFRON

HOPE KNIGHT

ANNA HAYES LEVIN

ORLANDO MARIN

LARISA ORTIZ, *Commissioners*

YVETTE V. GRUEL, *Calendar Officer*

The regular public meetings of the Commission shall be held twice monthly on Wednesday at 10:00 a.m. in NYC City Planning Commission Hearing Room, Lower Concourse, 120 Broadway, Manhattan, unless otherwise ordered.

TABLE OF CONTENTS

WEDNESDAY JUNE 13, 2018

Roll Call; Approval of Minutes.....1

I. Matters to Be Scheduled for Public Hearing on June 27, 2018.....1

II. Reports14

III. Public Hearings.....19

IV. Schedule of Meetings: January 1, 2018 – December 31, 2018.....33

Community Board Public Hearing Notices are available in the Calendar Information Office, 31st Floor, 120 Broadway, New York, N.Y. 10271

The next regular public meeting of the City Planning Commission is scheduled for June 27, 2018.

C

GENERAL INFORMATION

HOW TO PARTICIPATE:

Signing up to speak: Anyone wishing to speak on any of the items listed under “Public Hearing” in this Calendar, is requested to fill out a speaker’s slip supplied at the staff desk outside the hearing chambers on the day of the hearing. Speakers on each item will generally be called in the order these slips are submitted, with the exception that public officials will be allowed to speak first. If many people wish to speak on a particular item, statements may be taken alternating every 30 minutes between those speaking in support of the proposal and those speaking in opposition.

Length of Testimony: In order to give others an opportunity to speak, all speakers are asked to limit their remarks to three minutes.

Electronic Comments: Anyone wishing to present facts or to inform the Commission of their view on an item in this calendar, but who cannot or does not wish to speak at the public hearing, may submit comments electronically using the [CPC Comments Form](#) that is located on the public meeting page of the Department of City Planning website:

<http://www1.nyc.gov/site/planning/about/commission-meetings.page>

Written Comments: Anyone wishing to present written facts or to inform the Commission of their view on an item in this calendar, but who cannot or does not wish to speak at the public hearing, may also fill out the form below and return it to the desk outside the hearing chambers, or mail their written comments to:

**CITY PLANNING COMMISSION
Calendar Information Office – 31st Floor
120 Broadway, New York, N.Y. 10271**

Subject _____

Date of Hearing _____ Calendar No. _____

Borough _____ ULURP No.: _____ CD No.: _____

Position: Opposed _____

In Favor _____

Comments:

Name: _____

Address: _____

Organization (if any) _____

JUNE 13, 2018

APPROVAL OF THE MINUTES OF the Public Meeting of May 23, 2018

**I. PUBLIC HEARINGS OF THE FOLLOWING MATTERS TO BE SCHEDULED FOR
WEDNESDAY, JUNE 27, 2018
STARTING AT 10:00 A. M. NYC CITY PLANNING COMMISSION HEARING ROOM,
LOWER CONCOURSE,
120 BROADWAY
NEW YORK, NEW YORK**

BOROUGH OF BROOKLYN

Nos. 1 & 2

205 PARK AVENUE REZONING

No. 1

CD 2

C 170164 ZMK

IN THE MATTER OF an application submitted by 462 Lexington Avenue, LLC pursuant to Sections 197-c and 201 of the New York City Charter for an amendment of the Zoning Map, Section No. 12d:

1. changing from an M1-2 District to an R7D District property bounded by a line perpendicular to the westerly street line of Vanderbilt Avenue distant 85 feet northerly (as measured along the street line) from the point of intersection of the northern street line of Park Avenue (northerly portion) and the western street line of Vanderbilt Avenue, Vanderbilt Avenue, Park Avenue (southerly portion), and Clermont Avenue; and
2. establishing within the proposed R7D District a C2-4 District bounded by a line perpendicular to the westerly street line of Vanderbilt Avenue distant 85 feet northerly (as measured along the street line) from the point of intersection of the northern street line of Park Avenue (northerly portion) and the western street line of Vanderbilt Avenue, Vanderbilt Avenue, Park Avenue (southerly portion), and Clermont Avenue;

as shown on a diagram (for illustrative purposes only) dated March 12, 2018, and subject to the conditions of CEQR Declaration E-464.

Resolution for adoption scheduling June 27, 2018 for a public hearing.



No. 2

CD 2

N 170165 ZRK

IN THE MATTER OF an application submitted by 462 Lexington Ave., LLC, pursuant to Section 201 of the New York City Charter, for an amendment of the Zoning Resolution of the City of New York, modifying Appendix F for the purpose of establishing a Mandatory Inclusionary Housing area.

APPENDIX F

Inclusionary Housing Designated Areas and Mandatory Inclusionary Housing Areas

* * *

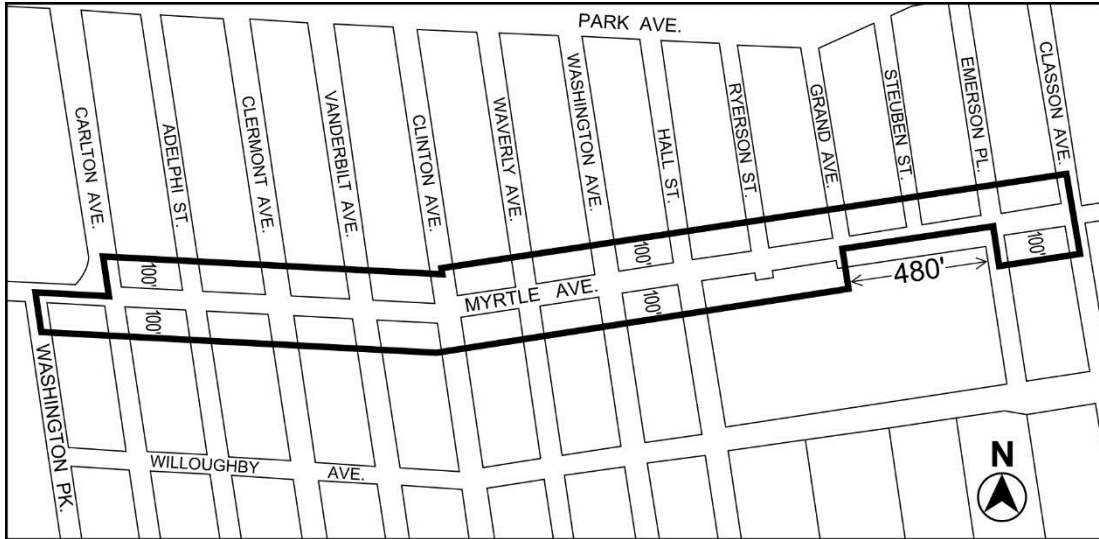
BROOKLYN

* * *

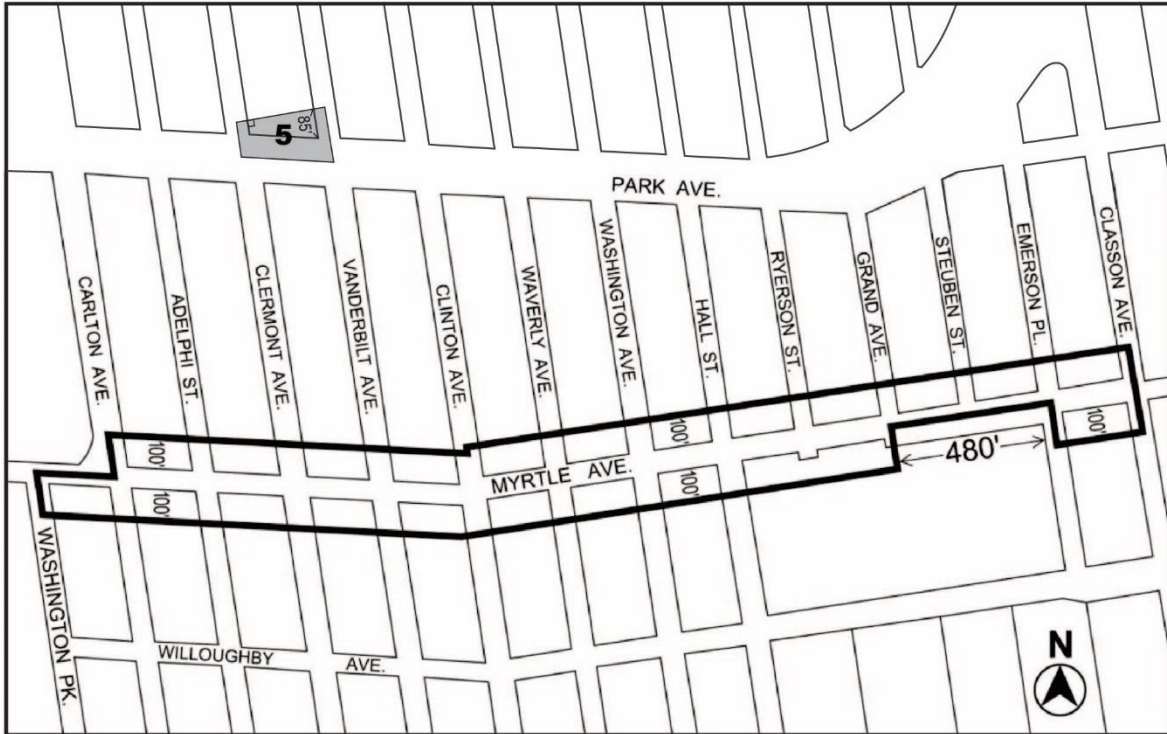
Brooklyn Community District 2



Map 1. (date of adoption)

[EXISTING MAP]



[PROPOSED MAP]



-  Inclusionary Housing Designated Area
 -  Mandatory Inclusionary Housing Program Area *see Section 23-154(d)(3)*
- Area 5 [date of adoption]— MIH Program Option 1 and Option 2

Portion of Community District 2, Brooklyn

* * *

Resolution for adoption scheduling June 27, 2018 for a public hearing.

No. 3

LSSNY EARLY LIFE CENTER

CD 3

C 150252 PQK

IN THE MATTER OF an application submitted by the Administration for Children’s Services and the Department of Citywide Administrative Services, pursuant to Section 197-c of the New York City Charter, for the acquisition of property located at 265 Marcus Garvey Blvd. (Block 1624, Lot 1) for continued use as a child care center.

Resolution for adoption scheduling June 27, 2018 for a public hearing.

Nos. 4 & 5

55-63 SUMMIT STREET REZONING

No. 4

CD 6

C 170047 ZMK

IN THE MATTER OF an application submitted by PHD Summit LLC pursuant to Sections 197-c and 201 of the New York City Charter for an amendment of the Zoning Map, Section No. 16a, changing from an M1-1 District to an R6B District property bounded by a line 200 feet northwesterly of Columbia Street, a line midway between Carroll Street and Summit Street, a line 100 feet northwesterly of Columbia Street and Summit Street, as shown on a diagram (for illustrative purposes only), dated February 26, 2018, and subject to the conditions of CEQR Declaration E-466.

Resolution for adoption scheduling June 27, 2018 for a public hearing.

No. 5

CD 6

N 170046 ZRK

IN THE MATTER OF an application submitted by PHD Summit, LLC, pursuant to Section 201 of the New York City Charter, for an amendment of the Zoning Resolution of the City of New York, modifying Appendix F for the purpose of establishing a Mandatory Inclusionary Housing area.

Matter underlined is new, to be added;

Matter ~~struck out~~ is to be deleted;

Matter within # # is defined in Section 12-10;

* * * indicates where unchanged text appears in the Zoning Resolution

APPENDIX F

Inclusionary Housing Designated Areas and Mandatory Inclusionary Housing Areas

* * *

BROOKLYN

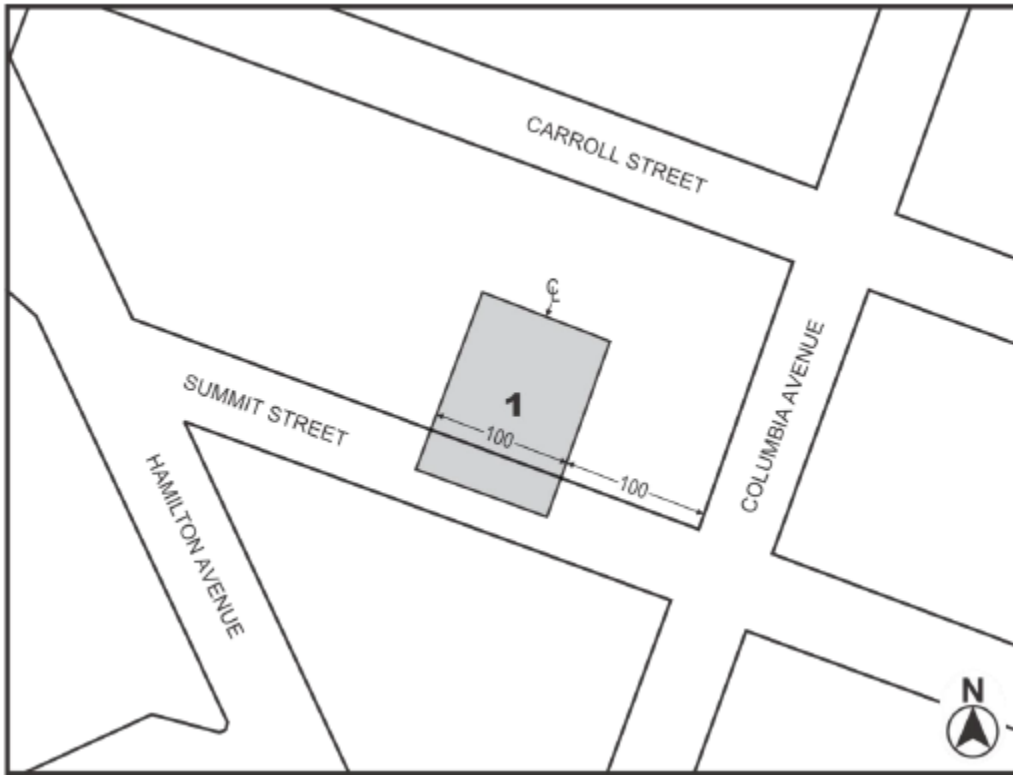
* * *

Brooklyn Community District 6

* * *

Map 2 – [date of adoption]

[PROPOSED MAP]



■ Mandatory Inclusionary Housing Program Area *see Section 23-154(d)(3)*

Area 1 [date of adoption] – MIH Program Option 1 and Option 2

Portion of Community District 6, Brooklyn

* * *

Resolution for adoption scheduling June 27, 2018 for a public hearing.

No. 6

NYPD EVIDENCE STORAGE ERIE BASIN

CD 6

C 180256 PQQ

IN THE MATTER OF an application submitted by the New York City Police Department and the Department of Citywide Administrative Services, pursuant to Section 197-c of the New York City Charter, for the acquisition of property located at 700 Columbia Street (Block 612, Lot 250 and p/o Lot 205) for continued use as a vehicular evidence storage facility.

Resolution for adoption scheduling June 27, 2018 for a public hearing.

BOROUGH OF MANHATTAN

No. 7

NYPD BOMB SQUAD HEADQUARTERS

CD 5

C 180296 PCM

IN THE MATTER OF an application submitted by the New York Police Department and the Department of Citywide Administrative Services, pursuant to Section 197-c of the New York City Charter, for the site selection and acquisition of property located at 241 West 26th Street (Block 776, Lot 12) for use as the NYPD Bomb Squad Headquarters.

Resolution for adoption scheduling June 27, 2018 for a public hearing.

Nos. 8, 9 & 10

27 EAST 4TH STREET

No. 8

CD 2

C 170115 ZRM

IN THE MATTER OF an application submitted by Kalodop II Park Corp., pursuant to Section 201 of the New York City Charter, for an amendment of the Zoning Resolution of the City of New York, modifying Section 74-712 (Developments in Historic Districts), concerning special permits within the NoHo Historic District Extension.

Matter underlined is new, to be added;
Matter ~~struck-out~~ is to be deleted;
Matter within # # is defined in Section 12-10; and
*** indicates where unchanged text appears in the Zoning Resolution.

ARTICLE VII - ADMINISTRATION

**Chapter 4
Special Permits by the City Planning Commission**

**74-71
Landmark Preservation**

**74-712
Developments in Historic Districts**

Within Historic Districts designated by the Landmarks Preservation Commission, the City Planning Commission may grant a special permit, in accordance with the following provisions:

- (a) In M1-5A and M1-5B Districts, on a #zoning lot# that, as of December 15, 2003, is vacant, is #land with minor improvements#, or has not more than 40 percent of the #lot area# occupied by existing #buildings# or is improved with a one-story #building# within the NoHo Historic District Extension, the Commission may modify #use# regulations to permit #residential development# and, below the floor level of the second #story# of any

#development#, #uses# permitted under Sections 32-14 (Use Group 5) and 32-15 (Use Group 6), provided:

- (1) the #use# modifications shall meet the following conditions, that:
 - (i) #residential development# complies with the requirements of Sections 23-47 (Minimum Required Rear Yards) and 23-86 (Minimum Distance Between Legally Required Windows and Walls or Lot Lines) pertaining to R8 Districts;
 - (ii) total #floor area ratio# on the #zoning lot# shall be limited to 5.0;
 - (iii) the minimum #floor area# of each #dwelling unit# permitted by this Section shall be 1,200 square feet;
 - (iv) all #signs# for #residential# or #commercial uses# permitted by this Section shall conform to the applicable regulations of Section 32-60 (SIGN REGULATIONS) pertaining to C2 Districts; and
 - (v) eating and drinking establishments of any size, as set forth in Use Groups 6A and 12A, are not permitted; and
- (2) the Commission shall find that such #use# modifications:
 - (i) have minimal adverse effects on the conforming #uses# in the surrounding area;
 - (ii) are compatible with the character of the surrounding area; and
 - (iii) for modifications that permit #residential use#, result in a #development# that is compatible with the scale of the surrounding area.
- (b) In all districts, the Commission may modify #bulk# regulations, except #floor area ratio# regulations, for any #development# on a #zoning lot# that is vacant or is #land with minor improvements#, and in M1-5A and M1-5B Districts, the Commission may make such modifications for #zoning lots# where not more than 40 percent of the #lot area# is occupied by existing #buildings#, or where a #development# on a #zoning lot# is improved with a one-story #building# within the NoHo Historic District Extension, as of December 15, 2003, provided the Commission finds that such #bulk# modifications:
 - (1) shall not adversely affect structures or #open space# in the vicinity in terms of scale, location and access to light and air; and

- (2) relate harmoniously to #buildings# in the Historic District as evidenced by a Certificate of Appropriateness or other permit from the Landmarks Preservation Commission.

The City Planning Commission may prescribe appropriate additional conditions and safeguards in order to enhance the character of the #development# and to minimize adverse effects on the character of the surrounding area.

Resolution for adoption scheduling June 27, 2018 for a public hearing.



No. 9

CD 2

C 170116 ZSM

IN THE MATTER OF an application submitted by Kalodop II Park Corporation pursuant to Sections 197-c and 201 of the New York City Charter for the grant of a special permit pursuant to Section 74-712(a)* of the Zoning Resolution to modify the use regulations of Section 42-14(D)(2)(b) to allow Use Group 5 uses (transient hotel and accessory uses) and Use Group 6 uses (retail and office uses) below the floor level of the second story of a proposed 8-story commercial building on a zoning lot that, as of December 15, 2003, is improved with a one-story building, on property located at 27 East 4th Street (Block 544, Lot 72), in an M1-5B District, within the NoHo Historic District Extension.

*Note: A zoning text amendment is proposed to modify Section 74-712 of the Zoning Resolution under a concurrent related application (N 170115 ZRM).

Plans for this proposal are on file with the City Planning Commission and may be seen at 120 Broadway, 31st Floor, New York, N.Y. 10271-0001.

Resolution for adoption scheduling June 27, 2018 for a public hearing.



No. 10

CD 2

C 170117 ZSM

IN THE MATTER OF an application submitted by Kalodop II Park Corporation pursuant to Sections 197-c and 201 of the New York City Charter for the grant of a special permit pursuant to Section 74-712(b)* of the Zoning Resolution to modify the height and setback requirements of Section 43-43 (Maximum Height of Front Wall and Required Front Setbacks) to facilitate the development of a 8-story commercial building on a zoning lot that, as of December 15, 2003, is improved with a one-story building, on property located at 27 East 4th Street (Block 544, Lot 72), in an M1-5B District, within the NoHo Historic District Extension.

*Note: A zoning text amendment is proposed to modify Section 74-712 of the Zoning Resolution under a concurrent related application (N 170115 ZRM).

Plans for this proposal are on file with the City Planning Commission and may be seen at 120 Broadway, 31st Floor, New York, N.Y. 10271-0001.

Resolution for adoption scheduling June 27, 2018 for a public hearing.

BOROUGH OF QUEENS

No. 11

DOHMH-QUEENS PET ADMISSIONS CENTER

CD 5

C 180280 PCQ

IN THE MATTER OF an application submitted by the Department of Health and Mental Hygiene and the Department of Citywide Administrative Services, pursuant to Section 197-c of the New York City Charter, for a site selection and acquisition of property located at 66-78 69th Street (Block 2790, Lot 34 and p/o Lot 32) for a pet admissions center.

Resolution for adoption scheduling June 27, 2018 for a public hearing.

No. 12

BRINCKERHOFF CEMETERY

CD 8

C 180241 PCQ

IN THE MATTER OF an application submitted by the Department of Parks and Recreation and the Department of Citywide Administrative Services, pursuant to Section 197-c of the New York City Charter, for a site selection and acquisition of property located at 182nd Street between 69th and 73rd avenues (Block 7135, Lots 54 and 60) for preservation of open space.

Resolution for adoption scheduling June 27, 2018 for a public hearing.

BOROUGH OF STATEN ISLAND

No. 13

5 BEMENT AVENUE

CD 1

C 160401 ZMR

IN THE MATTER OF an application submitted by Pelton Place LLC pursuant to Sections 197-c and 201 of the New York City Charter for an amendment to the Zoning Map, Section No. 21a, by establishing within an existing R3-1 District a C2-2 District bounded by Pelton Place, Elizabeth Avenue, a line perpendicular to the westerly streetline of Elizabeth Avenue distant 115 feet southerly (as measured along the streetline) from the point of intersection of the southerly streetline of Pelton Place and the westerly streetline of Elizabeth Avenue, Bement Avenue, and Richmond Terrace, as shown on a diagram (for illustrative purposes only) dated March 26, 2018, and subject to the conditions of CEQR Declaration E-441.

Resolution for adoption scheduling June 27, 2018 for a public hearing.

II. REPORTS

BOROUGH OF BROOKLYN

No. 14

DIME SAVINGS BANK LANDMARK

CD 1

N 180379 HIK

IN THE MATTER OF a communication dated April 30, 2018, from the Executive Director of the Landmarks Preservation Commission regarding the landmark designation of The Dime Savings Bank of Williamsburgh, 209 Havemeyer Street (Block 2447, Lot 35), by the Landmarks Preservation Commission on March 27, 2018 (Designation List No. 505/LP-2598).

For consideration.

No. 15

LEWIS HOUSE LANDMARK

CD 7

N 180407 HIK

IN THE MATTER OF a communication dated May 3, 2018, from the Executive Director of the Landmarks Preservation Commission regarding the landmark designation of the Dr. Maurice T. Lewis House, 404 55th Street (Block 831, Lot 8) by the Landmarks Preservation Commission on March 6, 2018 (List No. 504/LP No. 2608).

For consideration.

No. 16

RICHARD WEBBER HARLEM PACKING HOUSE LANDMARK

CD 11

N 180377 HIM

IN THE MATTER OF a communication dated April 30, 2018, from the Executive Director of the Landmarks Preservation Commission regarding the landmark designation of the Richard Webber Harlem Packing House (Block 1784, Lot 5), by the Landmarks Preservation Commission on March 27, 2018, (Designation List No. 505/LP-2595).

For consideration.

No. 17

BENJAMIN FRANKLIN HIGH SCHOOL LANDMARK

CD 11

N 180350 HIM

IN THE MATTER OF a communication dated April 30, 2018, from the Executive Director of the Landmarks Preservation Commission regarding the landmark designation of Benjamin Franklin High School (Block 1713, Lot 1), by the Landmarks Preservation Commission on March 27, 2018, (Designation List No. 505/LP-2596).

For consideration.

No. 18

PUBLIC SCHOOL 109 LANDMARK

CD 11

N 180378 HIM

IN THE MATTER OF a communication dated April 30, 2018, from the Executive Director of the Landmarks Preservation Commission regarding the landmark designation of Public School

109 (Block 1649, Lot 9), by the Landmarks Preservation Commission on March 27, 2018, (Designation List No. 505/LP-2597).

For consideration.

No. 19

95 MADISON AVENUE LANDMARK

CD 5

N 180405 HIM

IN THE MATTER OF a communication dated May 3, 2018, from the Executive Director of the Landmarks Preservation Commission regarding the landmark designation of 95 Madison Avenue (Block 858, Lot 58), by the Landmarks Preservation Commission on March 6, 2018 (Designation List No. 504 / LP-2603).

For consideration.

No. 20

HOTEL SEVILLE LANDMARK

CD 5

N 180406 HIM

IN THE MATTER OF a communication dated May 3, 2018, from the Executive Director of the Landmarks Preservation Commission regarding the landmark designation of the Hotel Seville (Block 858, Lot 17), by the Landmarks Preservation Commission on March 6, 2018 (Designation List No. 501/LP-2602).

For consideration.

BOROUGH OF QUEENS

No. 21

SUNNYSIDE PARK

CD 2

C 180243 PCQ

IN THE MATTER OF an application submitted by the Department of Parks and Recreation and the Department of Citywide Administrative Services, pursuant to Section 197-c of the New York City Charter, for a site selection and acquisition of property located at 50-02 39th Avenue (Block 129, Lot 30) for use as park.

(On May 9, 2018, Cal. No. 10, the Commission scheduled May 23, 2018 for a public hearing. On May 23, 2018, Cal. No. 20, the hearing was closed.)

For consideration.

BOROUGH OF STATEN ISLAND

No. 22

44 HERBERT STREET

CD 3

N 180220 RCR

IN THE MATTER OF an application submitted by Robert Kelly for the grant of a certification pursuant to Section 107-08 of the Zoning Resolution to facilitate a future subdivision of one existing zoning lot into two new zoning lots located at 44 Herbert Street (Block 6680, Existing Lot 16, Tentative Lots 16 and 19) within the Special South Richmond Development District.

Plans for this proposal are on file with the City Planning Commission and may be seen at the Staten Island Office of the Department of City Planning, 130 Stuyvesant Place, 6th Floor, Staten Island, New York, 10301.

For consideration.

No. 23

34 WOODVALE AVENUE AND 6136 AMBOY ROAD

CD 3

N 180189 RCR

IN THE MATTER OF an application submitted by Ronald D'Angelo for the grant of a certification pursuant to Section 107-08 of the Zoning Resolution to facilitate the subdivision of two existing zoning lots into two reapportioned zoning lots comprised of three tax lots (Block 6805, Existing Lots 137 and 160, Tentative Lots 137, 160 and 161) located at 34 Woodvale Avenue and 6136 Amboy Road within the Special South Richmond Development District.

Plans for this proposal are on file with the City Planning Commission and may be seen at the Staten Island Office of the Department of City Planning, 130 Stuyvesant Place, 6th Floor, Staten Island, New York, 10301.

For consideration.

III. PUBLIC HEARINGS

BOROUGH OF THE BRONX

No. 24

LSSNY EARLY LIFE CENTER 1/BRONXWORKS SENIOR CENTER

CD 5

C 150314 PQX

PUBLIC HEARING:

IN THE MATTER OF an application submitted by the Administration for Children’s Services, the Department for the Aging, and the Department of Citywide Administrative Services, pursuant to Section 197-c of the New York City Charter, for the acquisition of property located at 80 East 181st Street (Block 3178, Lot 32) for continued use as a child care center and a senior center.

(On May 23, 2018, Cal. No. 1, the Commission scheduled June 13, 2018 for a public hearing which has been duly advertised.)

Close the hearing.

BOROUGH OF MANHATTAN

No. 25

BALTON COMMONS

CD 10

C 180249 HAM

PUBLIC HEARING:

IN THE MATTER OF an application submitted by the Department of Housing Preservation and Development (HPD)

1. pursuant to Article 16 of the General Municipal Law of New York State for:

- a) the designation of property located at 263-267 West 126th Street (Block 1932, Lots 5, 7 and 107), as an Urban Development Action Area; and
 - b) an Urban Development Action Area Project for such area; and
2. pursuant to Section 197-c of the New York City Charter for the disposition of such property to a developer selected by HPD

to facilitate a 7-story building containing residential, community facility and commercial space.

(On May 23, 2018, Cal. No. 2, the Commission scheduled June 13, 2018 for a public hearing which has been duly advertised.)

Close the hearing.

BOROUGH OF BROOKLYN

Nos. 26 & 27

1601 DEKALB AVENUE REZONING

No. 26

CD 4

C 180148 ZMK

PUBLIC HEARING:

IN THE MATTER OF an application submitted by 1601 DeKalb Avenue Owner LLC pursuant to Sections 197-c and 201 of the New York City Charter for an amendment of the Zoning Map, Section No. 13b:

1. changing from an R6 District to an R6B District property bounded by Hart Street, a line 400 feet northeasterly of Irving Avenue, DeKalb Avenue, and a line 350 feet northeasterly of Irving Avenue;
2. changing from an M1-1 District to an R7A District property bounded by Hart Street, Wyckoff Avenue, DeKalb Avenue, and a line 400 feet northeasterly of Irving Avenue; and
3. establishing within the proposed R7A District a C2-4 District bounded by Hart Street, Wyckoff Avenue, DeKalb Avenue, and a line 100 feet southwesterly of Wyckoff Avenue;

as shown on a diagram (for illustrative purposes only) dated February 12, 2018, and subject to the conditions of CEQR Declaration E-465.

(On May 23, 2018, Cal. No. 3, the Commission scheduled June 13, 2018 for a public hearing which has been duly advertised.)

Close the hearing.



No. 27

CD 4

N 180149 ZRK

PUBLIC HEARING:

IN THE MATTER OF an application submitted by 1601 DeKalb Avenue Owner, LLC, pursuant to Section 201 of the New York City Charter, for an amendment of the Zoning Resolution of the City of New York, modifying Appendix F for the purpose of establishing a Mandatory Inclusionary Housing area.

Matter underlined is new, to be added;

Matter ~~struck out~~ is to be deleted;

Matter within # # is defined in Section 12-10;

* * * indicates where unchanged text appears in the Zoning Resolution.

* * *

APPENDIX F

Inclusionary Housing Designated Areas and Mandatory Inclusionary Housing Areas

* * *

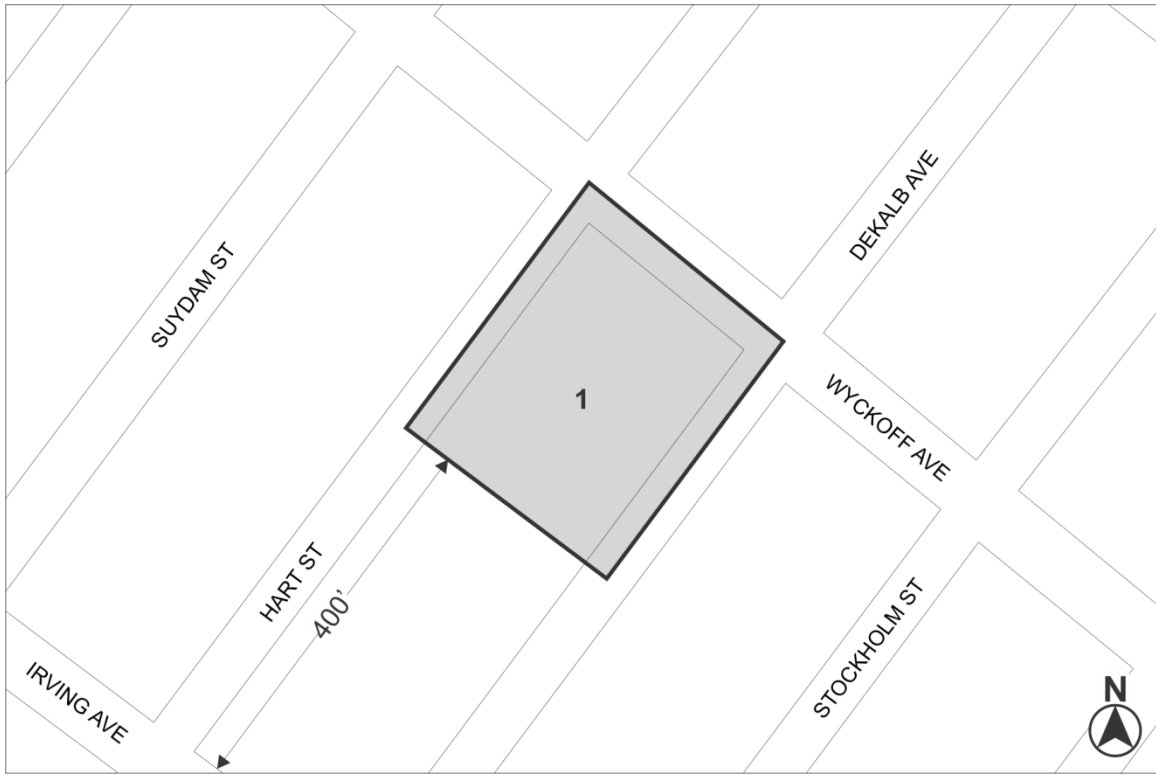
BROOKLYN

* * *

Brooklyn Community District 4

* * *

Map 2 - [date of adoption]



Mandatory Inclusionary Housing Program Area *see Section 23-154(d)(3)*
Area 1 [date of adoption] — MIH Program Option 1 and Option 2

Portion of Community District 4, Brooklyn

* * *

(On May 23, 2018, Cal. No. 4, the Commission scheduled June 13, 2018 for a public hearing which has been duly advertised.)

Close the hearing.



Nos. 28, 29 & 30

80 FLATBUSH AVENUE REZONING

No. 28

CD 2

C 180216 ZMK

PUBLIC HEARING:

IN THE MATTER OF an application submitted by New York City Educational Construction Fund and 80 Flatbush Avenue, LLC pursuant to Sections 197-c and 201 of the New York City Charter for an amendment of the Zoning Map, Section No. 16c, changing from a C6-2 District to a C6-9 District property bounded by the southeasterly centerline prolongation of Schermerhorn Street, Flatbush Avenue, State Street and 3rd Avenue, as shown on a diagram (for illustrative purposes only) dated February 26th, 2018.

(On May 23, 2018, Cal. No. 5, the Commission scheduled June 13, 2018 for a public hearing which has been duly advertised.)

Close the hearing.



No. 29

CD 2

N 180217 ZRK

PUBLIC HEARING:

IN THE MATTER OF an application submitted by the New York City Education Construction Fund and 80 Flatbush Avenue, LLC, pursuant to Section 201 of the New York City Charter, for an amendment of the Zoning Resolution of the City of New York, modifying Article VII, Chapter 4 (Special Permits by the City Planning Commission) relating to modifications of the special permit for school construction in the Special Downtown Brooklyn District, modifying Article X, Chapter 1 (Special Downtown Brooklyn District) and modifying Appendix F (Inclusionary Housing Designated Areas) for the purpose of establishing a Mandatory Inclusionary Housing area.

Matter underlined is new, to be added;

Matter ~~struck-out~~ is to be deleted;

Matter within # # is defined in Section 12-10;
*** indicates where unchanged text appears in the Zoning Resolution

ARTICLE VII
ADMINISTRATION
Chapter 4
Special Permits by the City Planning Commission

* * *

74-75
Educational Construction Fund Projects

74-751
Educational Construction Fund in certain districts

In R5, R6, R7, R8, R9 or R10 Districts, in C1 or C2 Districts mapped within such #Residence Districts#, or in C1-6, C1-7, C1-8, C1-9, C2-6, C2-7, C2-8, C4, C5, C6 or C7 Districts, for combined #school# and #residences# including air rights over #schools# built on a #zoning lot# owned by the New York City Educational Construction Fund, the City Planning Commission may permit utilization of air rights; modify the requirements that open area be accessible to and usable by all persons occupying a #dwelling unit# or #rooming unit# on the #zoning lot# in order to qualify as #open space#; permit ownership, control of access and maintenance of portions of the #open space# to be vested in the New York City Educational Construction Fund or City agency successor in title; permit modification of #yard# regulations and height and setback regulations; permit the distribution of #lot coverage# without regard for #zoning lot lines# for a #zoning lot# containing the Co-op Tech High School in Manhattan Community District 11; authorize the total #floor area#, #open space#, #dwelling units# or #rooming units# permitted by the applicable district regulations on such site to be distributed without regard for district boundaries; and authorize an increase of 25 percent in the number of #dwelling units# or #rooming units# permissible under the applicable district regulations. For the purposes of this Section, a #zoning lot# owned by the New York City Educational Construction Fund may also include a tract of land under single fee ownership or alternate ownership arrangements according to the #zoning lot# definition in Section 12-10, when such tract of land includes a parcel which was the site of a public school listed in the following table.

School	Community District
P.S. 151	CD 8, Manhattan

The total number of #dwelling units# or #rooming units# and #residential floor area# shall not exceed that permissible for a #residential building# on the same #zoning lot#.

The distribution of #bulk# on the #zoning lot# shall permit adequate access of light and air to the surrounding #streets# and properties.

As further conditions for such modifications:

- (a) the #school# and the #residence# shall be #developed# as a unit in accordance with a plan approved by the Commission;
- (b) at least 25 percent of the total #open space# required by the applicable district regulations, or such greater percentage as may be determined by the Commission to be the appropriate minimum percentage, shall be accessible exclusively to the occupants of such #residence# and under the direct control of its management;
- (c) notwithstanding the provisions of Section 23-12 (Permitted Obstructions in Open Space), none of the required #open space# shall include driveways, private streets, open #accessory# off-street parking spaces or open #accessory# off-street loading berths; and
- (d) the Commission shall find that:
 - (1) a substantial portion of the #open space# which is not accessible exclusively to the occupants of such #residence# will be accessible and usable by them on satisfactory terms part-time;
 - (2) playgrounds, if any, provided in conjunction with the #school# will be so designed and sited in relation to the #residence# as to minimize any adverse effects of noise; and
 - (3) all #open space# will be arranged in such a way as to minimize friction among those using #open space# of the #buildings or other structures# on the #zoning lot#.

The Commission shall give due consideration to the landscape design of the #open space# areas. The Commission shall also give due consideration to the relationship of the #development# to the #open space# needs of the surrounding area and may require the provision of a greater amount of total #open space# than the minimum amount required by the applicable district regulation where appropriate for the purpose of achieving the #open space# objectives of the #Residence District# regulations.

The Commission may prescribe other appropriate conditions and safeguards to enhance the character of the surrounding area.

Educational Construction Fund projects in certain areas

In C6-9 Districts within the #Special Downtown Brooklyn District#, for #developments#, #enlargements# or #conversions# that include one or more #schools# on a tract of land owned by the New York City Educational Construction Fund, the City Planning Commission may permit the modifications set forth in paragraph (a) of this Section. For the purposes of this Section, a tract of land owned by the New York City Educational Construction Fund may also include a tract of land under single fee ownership or alternate ownership arrangements according to the #zoning lot# definition in Section 12-10, when such tract of land includes a parcel which was the site of a public school.

(a) Modifications

The Commission may modify:

- (1) applicable ground floor #use# regulations;
- (2) in a #Mandatory Inclusionary Housing area#, the affordable housing requirements of paragraph (d) of Section 23-154 (Inclusionary Housing);
- (3) other #bulk# regulations, except that the maximum permitted #floor area ratio# may not be increased; and
- (4) #accessory# off-street parking and loading berth requirements.

(b) Findings

To grant a special permit pursuant to this Section, the Commission shall find that:

- (1) such modifications will facilitate the construction of one or more #schools# on the #zoning lot#;
- (2) such ground floor #use# modifications will improve the layout and design of the #school# or #schools# , shall not have an adverse effect on the #uses# located within any portion of the #zoning lot# and will not impair the essential character of the surrounding area;
- (3) such modifications to the affordable housing requirements in a #Mandatory Inclusionary Housing area# will facilitate significant public infrastructure or public facilities, including one or more #schools#, addressing needs that are not created by the proposed #development#, #enlargement# or #conversion#;

- (4) such #bulk# modifications will result in a better site plan for the #school# or #schools# and will have minimal adverse effects on the surrounding area;
- (5) such parking and loading modifications will improve the layout and design of the school and will not create serious traffic congestion or unduly inhibit vehicular or pedestrian movement and will not impair or adversely affect the development of the surrounding area.

The Commission may prescribe additional conditions and safeguards to minimize adverse effects on the character of the surrounding area.

* * *

**ARTICLE X
SPECIAL PURPOSE DISTRICTS**

**Chapter 1
Special Downtown Brooklyn District**

* * *

**101-05
Applicability of Special Permits by the Board of Standards and Appeals**

Within the #Special Downtown Brooklyn District#, Section 73-68 (Height and Setback and Yard Modifications) shall not be applicable.

* * *

**101-21
Special Floor Area and Lot Coverage Regulations**

R7-1 C6-1 C6-4.5 C6-6 C6-9

* * *

(e) In C6-9 Districts

In C6-9 Districts, the maximum permitted #floor area ratio# for #commercial# or #community facility uses# shall be 18.0, and the maximum #residential floor area ratio# shall be 12.0. No #floor area# bonuses shall be permitted.

* * *

**101-22
Special Height and Setback Regulations**

The height of all #buildings or other structures# shall be measured from the #base plane#. The provisions of Section 101-221 (Permitted Obstructions) shall apply to all #buildings# within the #Special Downtown Brooklyn District#.

In R7-1, C5-4, C6-1, ~~and C6-4~~ and C6-9 Districts, except C6-1A Districts, the underlying height and setback regulations shall not apply. In lieu thereof, all #buildings or other structures# shall comply with the provisions of Section 101-222 (Standard height and setback regulations) or, as an option where applicable, Section 101-223 (Tower regulations). #Buildings or other structures# within the Flatbush Avenue Extension and Schermerhorn Street Height Limitation Areas shall comply with the provisions of Section 101-30 (SPECIAL PROVISIONS WITHIN HEIGHT LIMITATION AREAS). However, the underlying height and setback regulations shall apply to any #Quality Housing building#, except that Quality Housing height and setback regulations shall not be applicable within any R7-1 District mapped within a C2-4 District.

* * *

**101-222
Standard Height and Setback Regulations**

C2-4/R7-1 C6-1 C6-4.5 C6-6 C6-9

* * *

**MAXIMUM BASE HEIGHTS AND MAXIMUM BUILDING HEIGHTS
IN C2-4/R7-1, C6-1, C6-4.5, ~~AND C6-6~~ AND C6-9 DISTRICTS**

District	Maximum Base Height		Maximum #building# Height	
	Beyond 100 feet of a #wide street#	Within 100 feet of a #wide street#	Beyond 100 feet of a #wide street#	Within 100 feet of a #wide street#
C2-4/R7-1	85	85	160	160
C6-1	125	150	185	210
C6-4.5 C6-6 <u>C6-9</u>	125	150	250	250

* * *

**101-223
Tower regulations**

C5-4 C6-1 C6-4 C6-6 C6-9

* * *

(d) Maximum #building# height

In C6-1 Districts, the maximum height of a #building or other structure# shall be 495 feet. No height limit shall apply within a C5-4, C6-4, ~~C6-6~~ or C6-9 District.

* * *

APPENDIX F

Inclusionary Housing Designated Areas and Mandatory Inclusionary Housing Areas

* * *

BROOKLYN

* * *

Brooklyn Community District 2

* * *

Map 8 – [date of adoption]



Mandatory Inclusionary Housing Area (MIHA) - see Section 23-154(d)(3)

Area 5 — [date of adoption] — MIH Program Option 1 and Option 2

Portion of Community District 2, Brooklyn

* * *

(On May 23, 2018, Cal. No. 6, the Commission scheduled June 13, 2018 for a public hearing which has been duly advertised.)

Close the hearing.



No. 30**CD 2****C 180218 ZSK****PUBLIC HEARING:**

IN THE MATTER OF an application submitted by New York City Educational Construction Fund and 80 Flatbush Avenue, LLC pursuant to Sections 197-c and 201 of the New York City Charter for the grant of a special permit pursuant to Sections 74-752* of the Zoning Resolution to modify:

1. the use regulations of Section 101-11 (Special Ground Floor Use Regulations);
2. the affordable housing requirements of Section 23-154 (Inclusionary Housing) and Section 23-90 (Inclusionary Housing);
3. the bulk requirements of Section 101-223* (Tower Regulations) and Section 101-41 (Special Street Wall Location Regulations);
4. the requirements of Section 101-50 (Off-Street Parking and Off-Street Loading Regulations) and Section 25-23 (Requirements Where Group Parking Facilities Are Provided) to waive all required accessory parking; and
5. the requirements of Section 36-62 (Required Accessory Off-street Loading Berths) to waive one required loading berth;

in connection with a proposed mixed-use development, on property located at 80 Flatbush Avenue (Block 174, Lots 1, 9, 13, 18, 23 & 24), in a C6-9** District, within the Special Downtown Brooklyn District.

*Note: A zoning text amendment is proposed to create a new Section 74-752 and to change Section 101-223 of the Zoning Resolution under a concurrent related application (N 180217 ZRK).

**Note: This site is proposed to be rezoned by changing a C6-2 District to C6-9 District under a concurrent related application for a Zoning Map change (C 180216 ZMK).

Plans for this proposal are on file with the City Planning Commission and may be seen at 120 Broadway, 31st Floor, New York, N.Y. 10271-0001.

(On May 23, 2018, Cal. No. 7, the Commission scheduled June 13, 2018 for a public hearing which has been duly advertised.)

Close the hearing.

NOTICE

On Wednesday June 13, 2018, at 10:00 a.m., at the CPC Public Hearing Room, located at 120 Broadway, Lower Concourse in Lower Manhattan, a public hearing is being held by the City Planning Commission to receive comments related to a Draft Environmental Impact Statement (DEIS) concerning an application by the New York City Educational Construction Fund (ECF) for approval of several discretionary actions (ULURP Nos. C180216 ZMK, N180217 ZRK and C180218 ZSK), including a zoning map amendment, zoning text amendments, and a special permit.

The proposed actions would facilitate a proposal by the applicant to construct an approximately 1.1 million square foot mixed-use development containing two schools, retail, office and residential units at 80 Flatbush Avenue (Block 174, Lots 1, 9, 13, 18, 23, 24) in Brooklyn, Community District 2.

Written comments on the DEIS are requested and will be received and considered by ECF, the Lead Agency, through Monday, June 25, 2018.

This hearing is being held pursuant to the State Environmental Quality Review Act (SEQRA) and City Environmental Quality Review (CEQR), CEQR No. 17ECF001K.

IV. CITY PLANNING COMMISSION 2018 SCHEDULE OF MEETINGS

	SUN	MON	TUE	WED	THU	FRI	SAT
JANUARY		1 New Year's Day	2 REVIEW SESSION	3 CPC PUBLIC MEETING	4	5	6
	7	8	9	10	11	12	13
	14	15 Martin Luther King, Jr. Day	16 REVIEW SESSION	17 CPC PUBLIC MEETING	18	19	20
	21	22	23	24	25	26	27
	28	29 REVIEW SESSION	30	31 CPC PUBLIC MEETING			
FEBRUARY					1	2	3
	4	5	6	7	8	9	10
	11	12 REVIEW SESSION Lincoln's 8 day	13	14 CPC PUBLIC MEETING Ash Wednesday	15	16 Chinese New Year	17
	18	19 Presidents' Day	20	21	22 Washington's Birthday	23	24
	25	26 REVIEW SESSION	27	28 CPC PUBLIC MEETING			
MARCH					1	2	3
	4	5	6	7	8	9	10
	11	12 REVIEW SESSION	13	14 CPC PUBLIC MEETING	15	16	17 St. Patrick's Day
	18	19	20	21	22	23	24
	25 Palm Sunday	26 REVIEW SESSION	27	28 CPC PUBLIC MEETING	29	30 Good Friday	31 First Day Passover
APRIL	1 Easter	2	3	4	5	6	7
	8	9 REVIEW SESSION	10	11 CPC PUBLIC MEETING	12	13	14
	15	16	17	18	19	20	21
	22	23 REVIEW SESSION	24	25 CPC PUBLIC MEETING	26	27	28
	29	30					
MAY			1	2	3	4	5
	6	7 REVIEW SESSION	8	9 CPC PUBLIC MEETING	10	11	12
	13	14	15	16 First Day Ramadan	17	18	19
	20	21 REVIEW SESSION	22	23 CPC PUBLIC MEETING	24	25	26
	27	28 Memorial Day Observed	29	30	31		
JUNE					1	2	
	3	4	5	6	7	8	9
	10	11 REVIEW SESSION	12	13 CPC PUBLIC MEETING	14	15	16
	17	18	19	20	21	22	23
	24	25 REVIEW SESSION	26	27 CPC PUBLIC MEETING	28	29	30

Review Sessions start at 1:00 PM

	SUN	MON	TUE	WED	THU	FRI	SAT
JULY	1	2	3	4 Independence Day	5	6	7
	8	9 REVIEW SESSION	10	11 CPC PUBLIC MEETING	12	13	14
	15	16	17	18	19	20	21
	22	23 REVIEW SESSION	24	25 CPC PUBLIC MEETING	26	27	28
	29	30	31				
AUGUST				1	2	3	4
	5	6 REVIEW SESSION	7	8 CPC PUBLIC MEETING	9	10	11
	12	13	14	15	16	17	18
	19	20 REVIEW SESSION	21	22 CPC PUBLIC MEETING	23	24	25
	26	27	28	29	30	31	
SEPTEMBER							1
	2	3 Labor Day	4 REVIEW SESSION	5 CPC PUBLIC MEETING	6	7	8
	9	10 Rosh Hashanah	11	12	13	14	15
	16	17	18	19 Yom Kippur	20	21	22
	23	24 REVIEW SESSION	25	26 CPC PUBLIC MEETING	27	28	29
30							
OCTOBER		1	2	3	4	5	6
	7	8 Columbus Day Observed	9	10	11	12	13
	14	15 REVIEW SESSION	16	17 CPC PUBLIC MEETING	18	19	20
	21	22	23	24	25	26	27
	28	29 REVIEW SESSION	30	31 CPC PUBLIC MEETING			
NOVEMBER					1	2	3
	4	5	6 Election Day	7 Diwali	8	9	10
	11	12 Veterans' Day Observed	13 REVIEW SESSION	14 CPC PUBLIC MEETING	15	16	17
	18	19	20	21	22 Thanksgiving	23	24
	25	26	27	28	29	30	
DECEMBER	2	3 REVIEW SESSION Hanukkah	4	5 CPC PUBLIC MEETING	6	7	8
	9	10	11	12	13	14	15
	16	17 REVIEW SESSION	18	19 CPC PUBLIC MEETING	20	21	22
	23	24	25	26 Kwanzaa Begins	27	28	29
	30	31 Christmas					

Public Meetings start at 10:00 AM