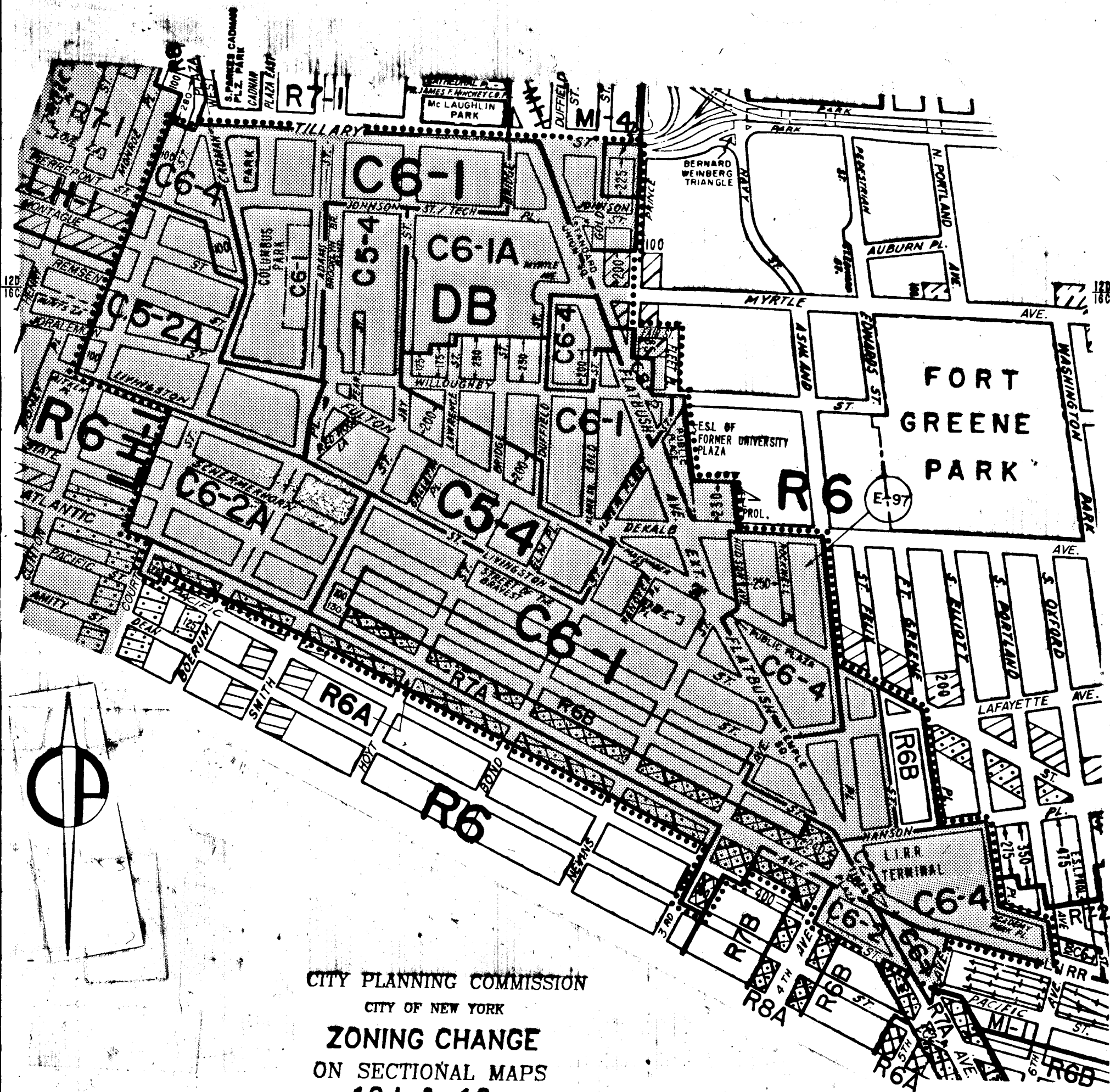
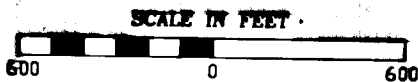


A Sketch Map PDF for this ULURP Application does not exist for one of the following reasons:

1. No Sketch Map was required for this Application.
2. This Application was withdrawn or disapproved.
3. No Sketch Map is available for this Application.

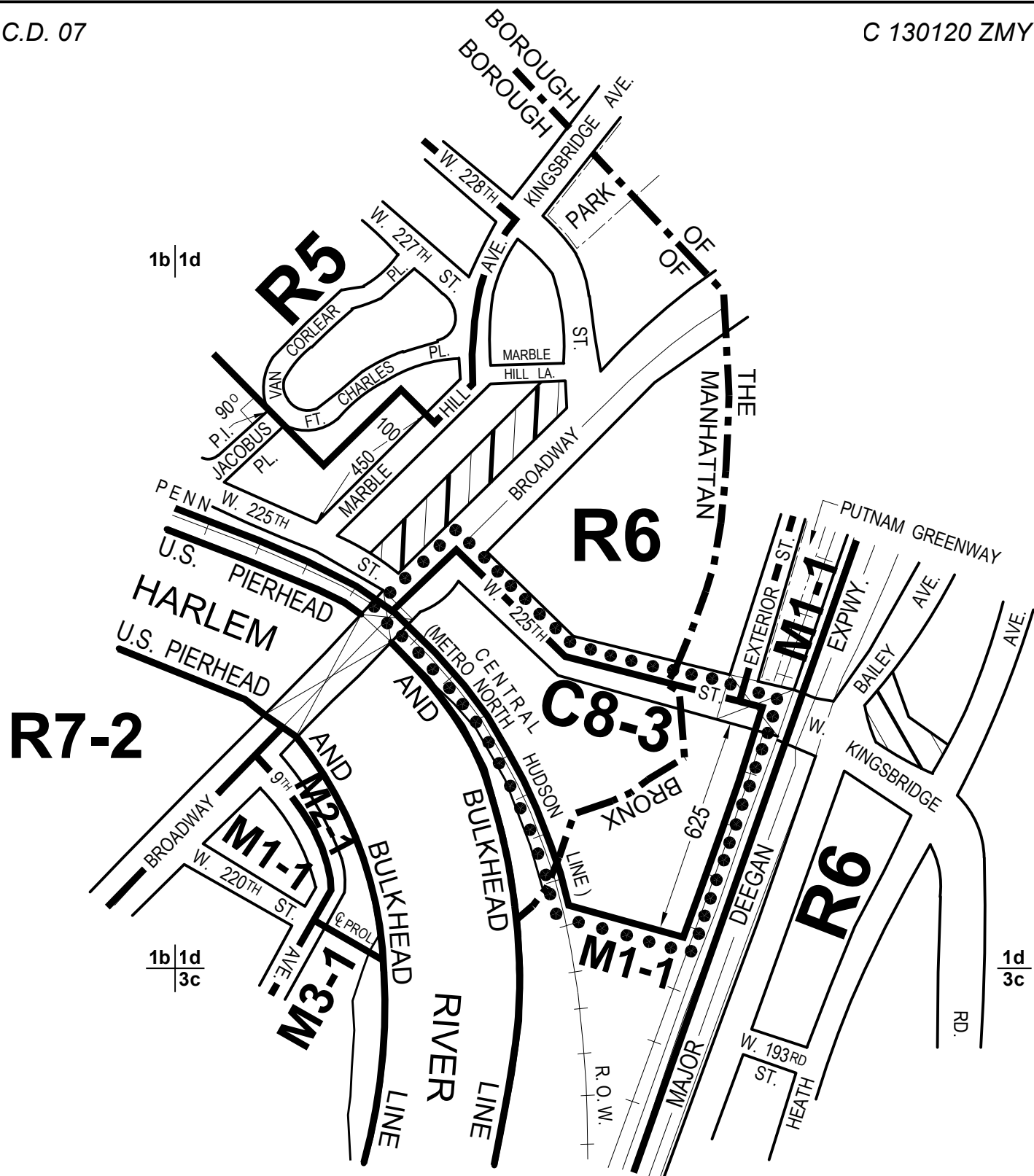


CITY PLANNING COMMISSION
CITY OF NEW YORK
ZONING CHANGE
ON SECTIONAL MAPS
12d & 16c
BOROUGH OF
BROOKLYN




EFFECTIVE DATE:
July 26, 2001
C. C. RESO. # 2022




- NOTE:**
- Indicates Zoning District boundary.
 - The area enclosed by the dotted line is rezoned by eliminating a C2-3 District, a Special Fulton Mall District (FM), and a Special Atlantic Avenue District (AA), by changing R6, R7-1, C5-2, C6-1, C6-4 and M1-6 Districts to R6A, R6B, R7A, C5-2A, C6-1, C6-2A, and C6-4 Districts, and by establishing C2-4 Districts and a Special Downtown Brooklyn District (DBD).
 - Indicates a C1-3 District.
 - Indicates a C2-3 District.
 - Indicates a C2-4 District.
 - Indicates a Special Fulton Mall District (FM).
 - Indicates a Special Atlantic Avenue District (AA).
 - Indicates a Special Downtown Brooklyn District.
 - Indicates a City Environmental Quality Review Declaration, refer to C.E.Q.R. sheet.
- THIS DIAGRAM IS FOR ILLUSTRATIVE PURPOSES ONLY.



CITY PLANNING COMMISSION
CITY OF NEW YORK
DIAGRAM SHOWING
ZONING CHANGE
ON SECTIONAL MAP
1d
BOROUGH OF
BRONX & MANHATTAN

EFFECTIVE DATE
September 12, 2013
C. C. RESO. # 1929



- NOTE:
-  Indicates Zoning District Boundary.
 -  The area enclosed by the dotted line is rezoned by eliminating a C1-3 District from within an existing R6 District, and by changing R6 and M1-1 District to a C8-3 District.
 -  Indicates a C1-3 District.

THIS DIAGRAM IS FOR ILLUSTRATIVE PURPOSES ONLY.