



# ZONING MAP

THE NEW YORK CITY PLANNING COMMISSION


## Major Zoning Classifications:


The number(s) and/or letter(s) that follows an **R**, **C** or **M** District designation indicates use, bulk and other controls as described in the text of the Zoning Resolution.

**R** - RESIDENTIAL DISTRICT

**C** - COMMERCIAL DISTRICT

**M** - MANUFACTURING DISTRICT

 SPECIAL PURPOSE DISTRICT  
The letter(s) within the shaded area designates the special purpose district as described in the text of the Zoning Resolution.

 AREA(S) REZONED

## Effective Date(s) of Rezoning:

10-11-2005 C 050480 ZMX

## Special Requirements:

For a list of lots subject to CEQR environmental requirements, see APPENDIX C.

For a list of lots subject to "D" restrictive declarations, see APPENDIX D.

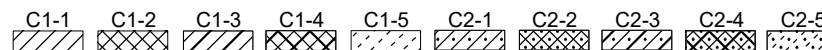
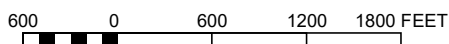
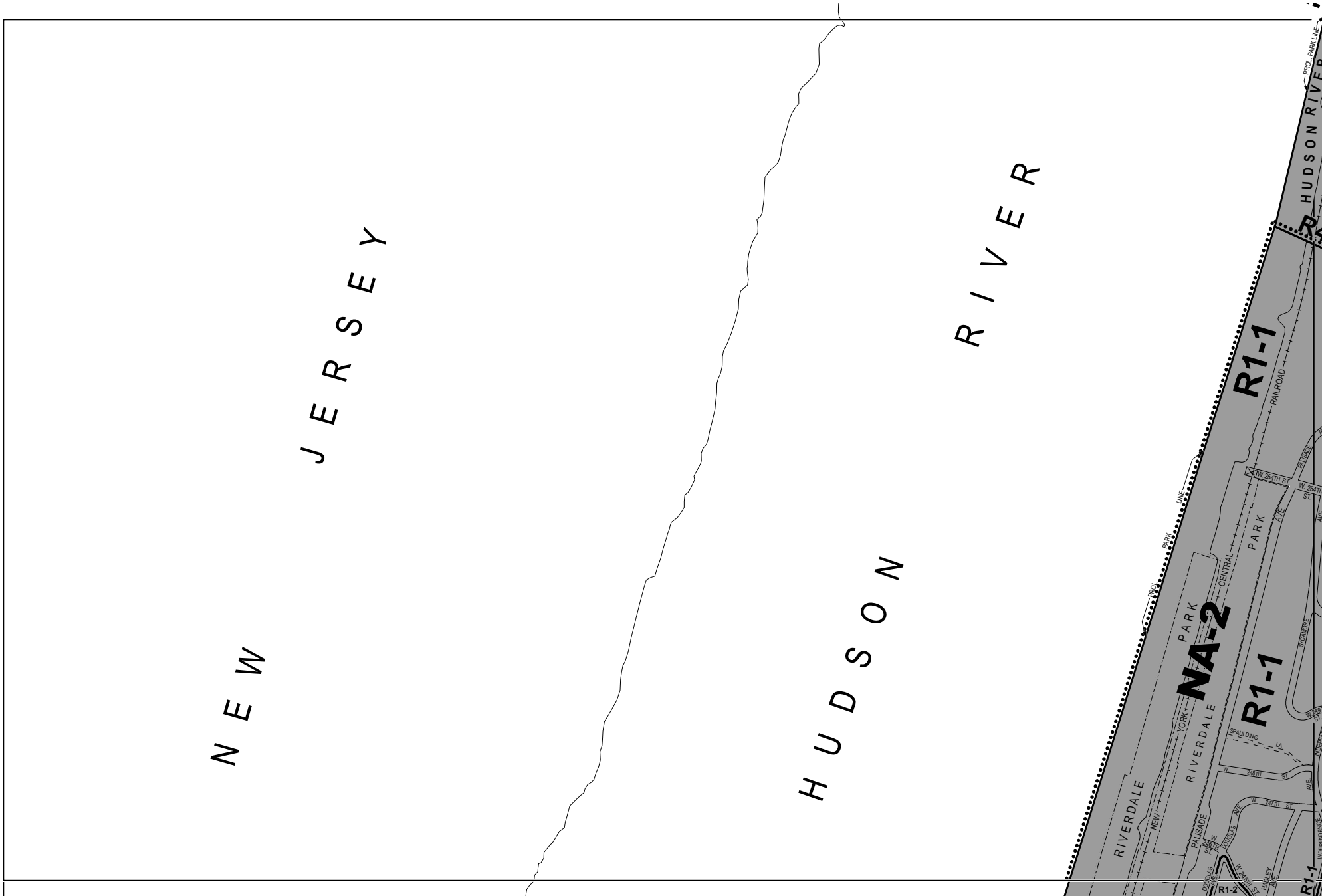
For Inclusionary Housing designated areas and Mandatory Inclusionary Housing areas on this map, see APPENDIX F.

### MAP KEY

	<b>1a</b>	1c
	1b	1d

© Copyrighted by the City of New York

ZONING MAP **1a**



**NOTE:** Where no dimensions for zoning district boundaries appear on the zoning maps, such dimensions are determined in Article VII, Chapter 6 (Location of District Boundaries) of the Zoning Resolution.

**NOTE:** Zoning information as shown on this map is subject to change. For the most up-to-date zoning information for this map, visit the Zoning section of the Department of City Planning website: [www.nyc.gov/planning](http://www.nyc.gov/planning) or contact the Zoning Information Desk at (212) 720-3291.