


# ZONING MAP


THE NEW YORK CITY PLANNING COMMISSION

### Major Zoning Classifications:

The number(s) and/or letter(s) that follows an **R**, **C** or **M** District designation indicates use, bulk and other controls as described in the text of the Zoning Resolution.

- R** - RESIDENTIAL DISTRICT
- C** - COMMERCIAL DISTRICT
- M** - MANUFACTURING DISTRICT

 **SPECIAL PURPOSE DISTRICT**  
The letter(s) within the shaded area designates the special purpose district as described in the text of the Zoning Resolution.

 **AREA(S) REZONED**

### Effective Date(s) of Rezoning:

09-07-2017 C 170373 ZMR

### Special Requirements:

For a list of lots subject to CEQR environmental requirements, see APPENDIX C.

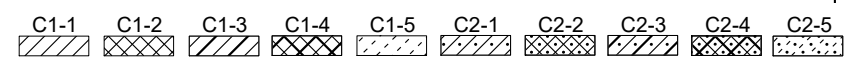

For a list of lots subject to "D" restrictive declarations, see APPENDIX D.

For Inclusionary Housing designated areas and Mandatory Inclusionary Housing areas on this map, see APPENDIX F.

### MAP KEY

26d	27b	27d
33c	<b>34a</b>	
33d	34b	

© Copyrighted by the City of New York



**NOTE:** Where no dimensions for zoning district boundaries appear on the zoning maps, such dimensions are determined in Article VII, Chapter 6 (Location of District Boundaries) of the Zoning Resolution.

**NOTE:** Zoning information as shown on this map is subject to change. For the most up-to-date zoning information for this map, visit the Zoning section of the Department of City Planning website: [www.nyc.gov/planning](http://www.nyc.gov/planning) or contact the Zoning Information Desk at (212) 720-3291.

ZONING MAP 34a