

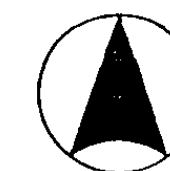
600 0 600 1200 1800 FEET

C1-1 C1-2 C1-3 C1-4 C1-5 C2-1 C2-2 C2-3 C2-4 C2-5

7c

ZONING MAP

CITY PLANNING COMMISSION
THE CITY OF NEW YORK

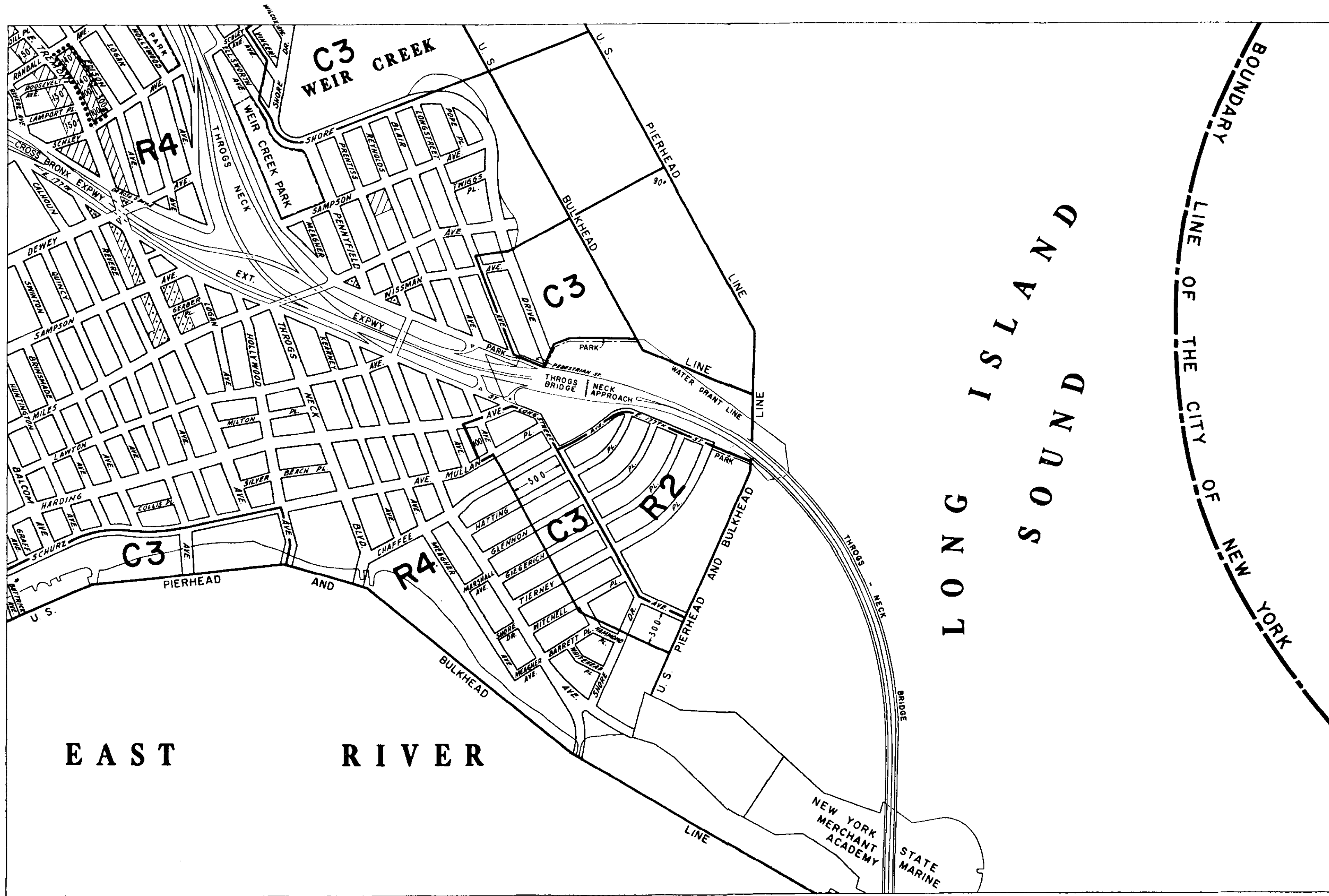


4b	4d	
7a	7c	
7b	7d	

EFFECTIVE: DECEMBER 15, 1961

COPYRIGHTED BY THE CITY OF NEW YORK


001



7c

ZONING MAP

CITY PLANNING COMMISSION
THE CITY OF NEW YORK

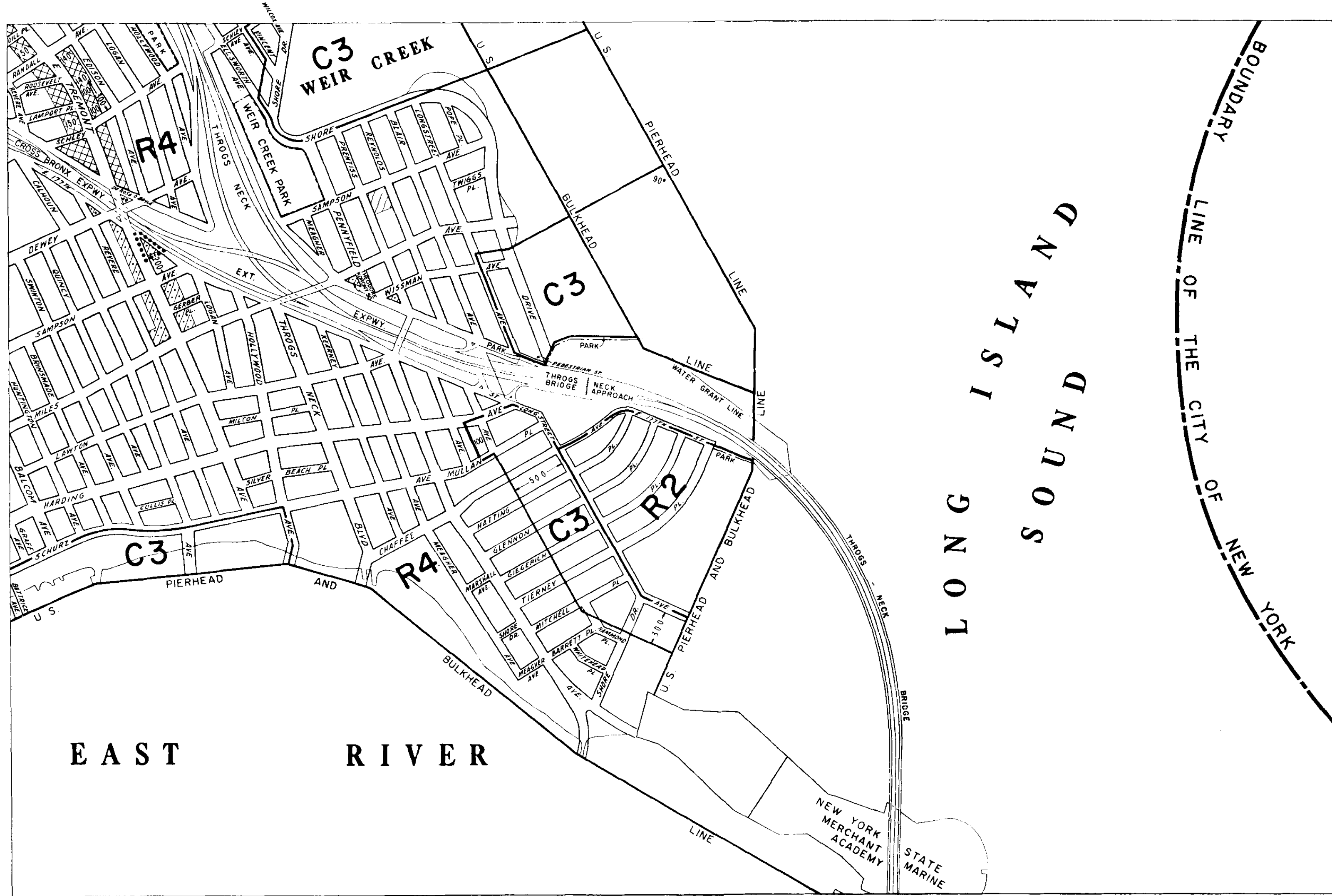


4b	4d	
7a	7c	
7b	7d	

..... INDICATES PROPERTY
REZONED BY AMENDMENT
EFFECTIVE: DECEMBER 6, 1962

A-275

C1-1	C1-2	C1-3	C1-4	C1-5	C2-1	C2-2	C2-3	C2-4	C2-5




7c

ZONING MAP

CITY PLANNING COMMISSION

THE CITY OF NEW YORK



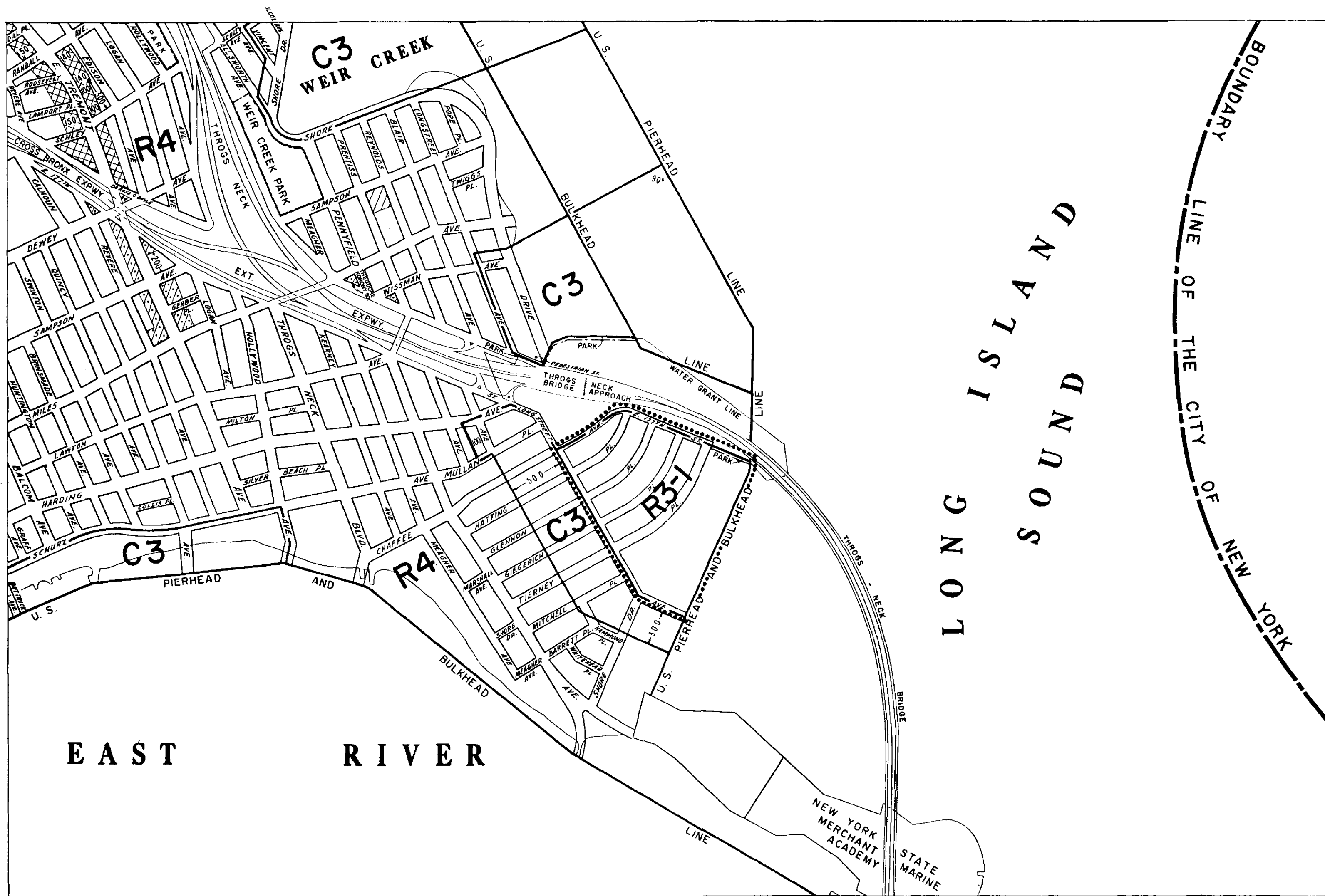
4b	4d	
7a	7c	
7b	7d	

..... INDICATES PROPERTY
REZONED BY AMENDMENT
EFFECTIVE NOVEMBER 17, 1966

A-706

600 0 600 1200 1800 FEET


C1.1 C1.2 C1.3 C1.4 C1.5 C2.1 C2.2 C2.3 C2.4 C2.5



7c

ZONING MAP

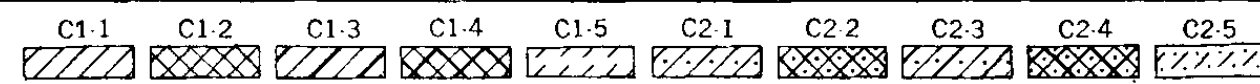
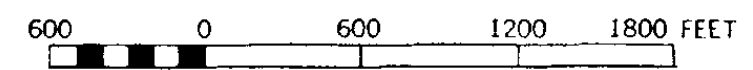
CITY PLANNING COMMISSION
THE CITY OF NEW YORK

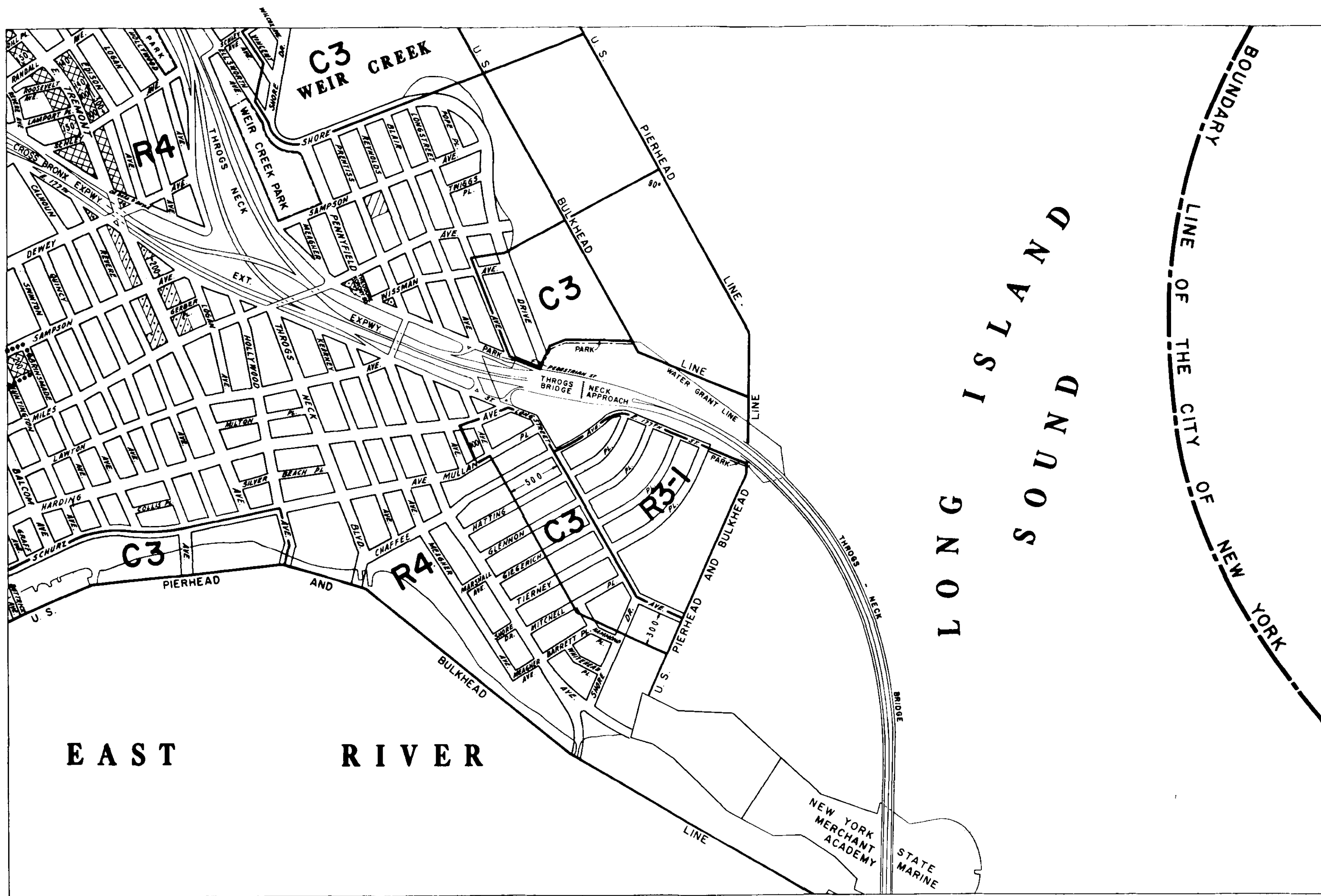


4b	4d	
7a	7c	
7b	7d	

..... INDICATES PROPERTY
REZONED BY AMENDMENT
EFFECTIVE: MARCH 2, 1967

A-730






7c

ZONING MAP

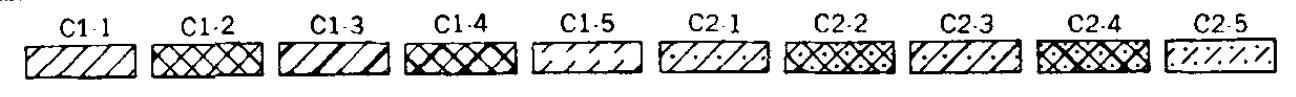
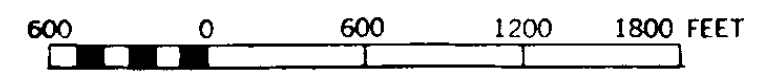
CITY PLANNING COMMISSION
THE CITY OF NEW YORK

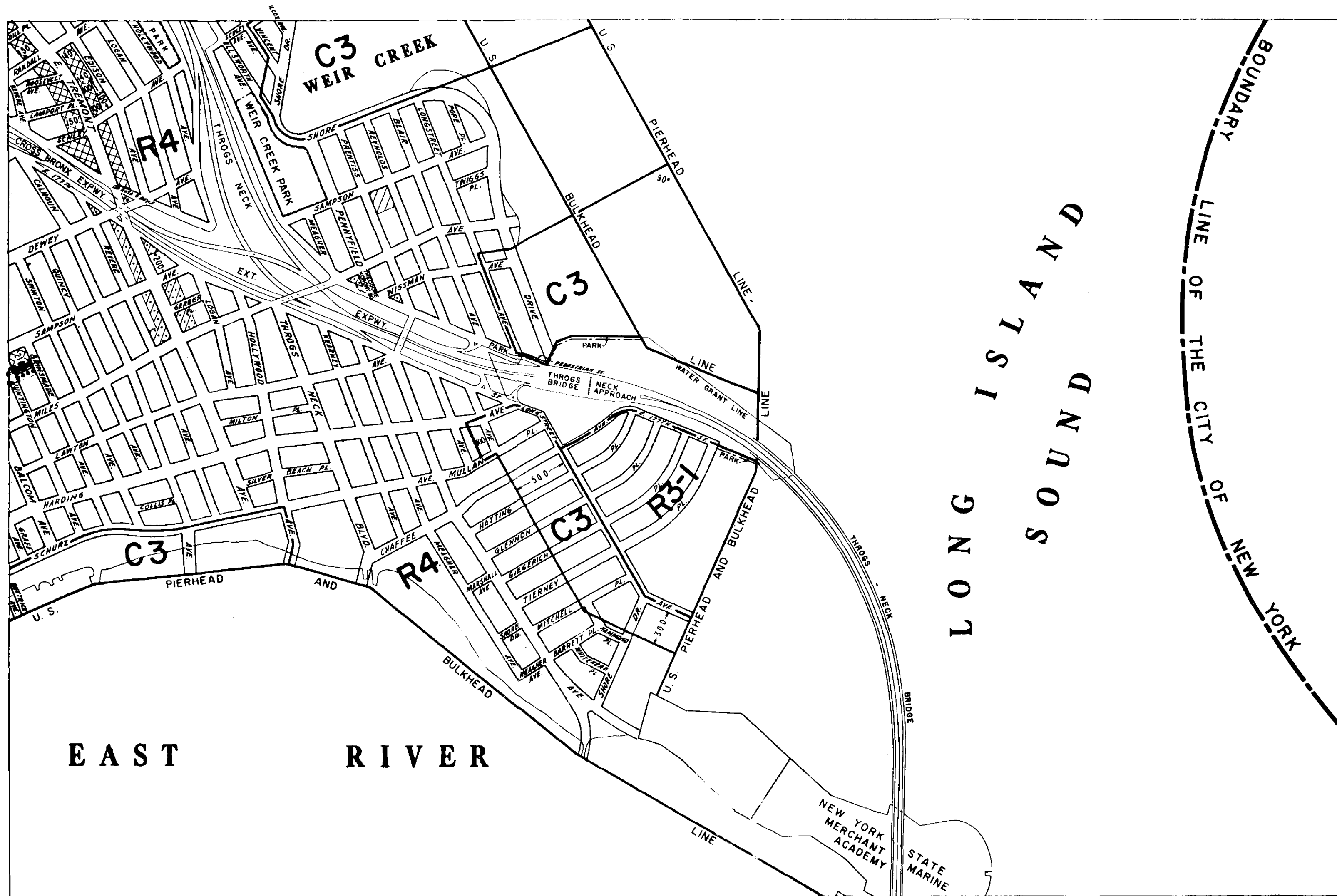


4b	4d	
7a	7c	
7b	7d	

..... INDICATES PROPERTY
REZONED BY AMENDMENT
EFFECTIVE AUGUST 22, 1968

A-842






7c

ZONING MAP

CITY PLANNING COMMISSION

THE CITY OF NEW YORK



4b	4d	
7a	7c	
7b	7d	

..... INDICATES PROPERTY
REZONED BY AMENDMENT
EFFECTIVE: SEPTEMBER 18, 1969

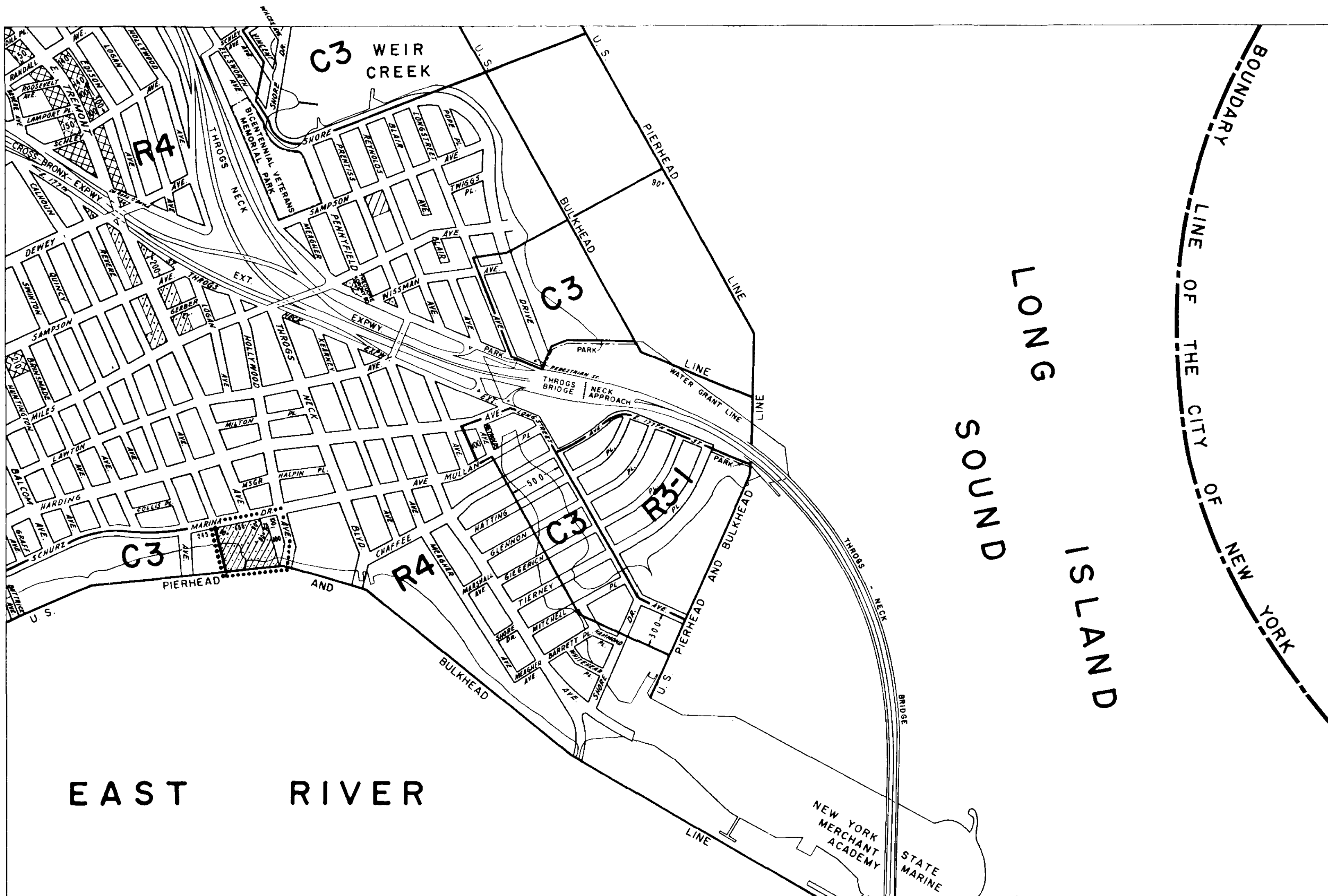
A-901

600 0 600 1200 1800 FEET

C1-1 C1-2 C1-3 C1-4 C1-5 C2-1 C2-2 C2-3 C2-4 C2-5

COPYRIGHTED BY THE CITY OF NEW YORK

007



ZONING MAP

THE NEW YORK CITY PLANNING COMMISSION

MAJOR ZONING CLASSIFICATIONS

- R — RESIDENTIAL DISTRICT
- C — COMMERCIAL DISTRICT
- M — MANUFACTURING DISTRICT

The number(s) and/or letter(s) which follows an "R", "C", or "M" district designation indicates use, bulk, and other controls as described in the text of the Zoning Resolution.

SPECIAL PURPOSE DISTRICTS

The letter(s) within the shaded area designates the special purpose district as described in the text of the Zoning Resolution.

INDICATES PROPERTY REZONED BY AMENDMENT EFFECTIVE 7-23-70 A-960

(D) RESTRICTIVE DECLARATION, FOR DETAIL REFER TO R.D. SHEET.

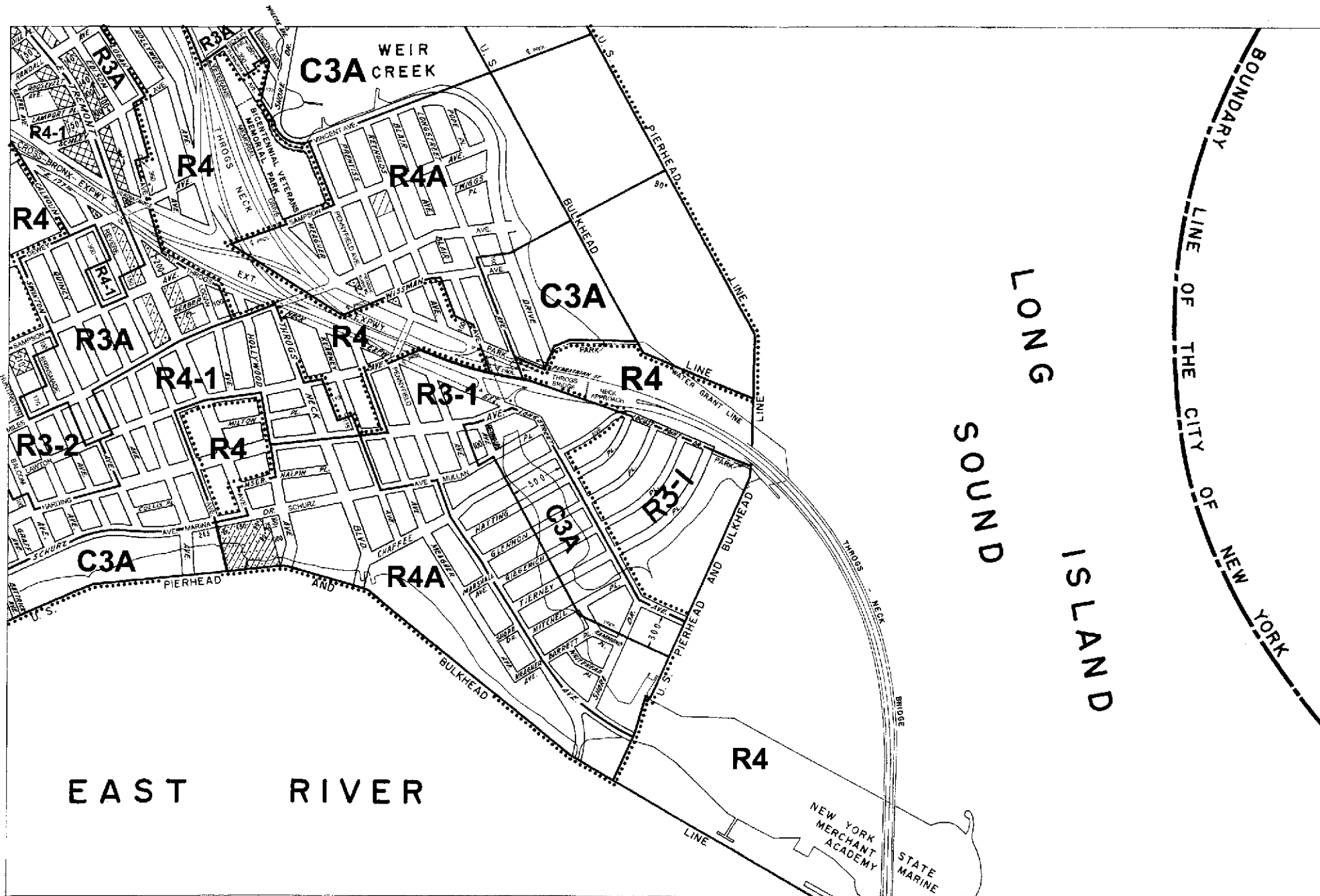
MAP KEY

4b	4d	
7a	7c	
7b	7d	

COPYRIGHTED BY THE CITY OF NEW YORK

ZONING MAP 7c

Bx? 008



ZONING MAP

THE NEW YORK CITY PLANNING COMMISSION

Major Zoning Classifications:

The number(s) and/or letter(s) that follows an **R**, **C** or **M** District designation indicates use, bulk and other controls as described in the text of the Zoning Resolution.

- R** - RESIDENTIAL DISTRICT
- C** - COMMERCIAL DISTRICT
- M** - MANUFACTURING DISTRICT

AREA(S) REZONED

EFFECTIVE DATE(S) OF REZONING:

9-28-2004 C 340479 ZMX

SPECIAL PURPOSE DISTRICT
The letter(s) within the shaded area describes the special purpose district as described in the text of the Zoning Resolution.

RESTRICTIVE DECLARATION

CITY ENVIRONMENTAL QUALITY REVIEW DECLARATION

MAP KEY

4b	4d
7a	7c
7b	7d

© Copyrighted by the City of New York

600 0 600 1200 1800 FEET

C1-1 C1-2 C1-3 C1-4 C1-5 C2-1 C2-2 C2-3 C2-4 C2-5

NOTE: Where no dimensions for zoning district boundaries appear on the zoning maps, such dimensions are determined in Article VII, Chapter 6 (Location of District Boundaries) of the Zoning Resolution.

NOTE: Zoning information as shown on this map is subject to change. For the most up-to-date zoning information for this map check the Department of City Planning website: <http://www.nyc.gov/html/dcp/html/subcats/zoning.html> or contact the Zoning Information Desk at (212) 720-3231.

ZONING MAP 7c

Metadata for Historical Zoning Maps:

Source:

These PDF maps were created from the set of past versions of each of the 126 zoning maps in the Technical Review Division's archive. This set includes map versions for each zoning map beginning with the original 1961 issue of the Zoning Resolution and ending with the current zoning map as posted in the Zoning section of the Department of City Planning website: www.nyc.gov/planning.

Scanning and Creation of Adobe PDF copies:

Maps in this archive from 1961 through Update #2 of the Zoning Resolution in 2003 are scans of actual printed zoning map. From Update #3 (2005) onwards, maps are direct PDF copies of the map revisions as printed in updates to the Zoning Resolution.

Notes on conversion of Amendment Numbers to CP (City Planning) or ULURP numbers:

On earlier zoning maps, an Amendment Number (e.g. A-629) is used to identify the area that has been rezoned. Commission reports and sketch maps for rezonings are referenced solely by CP or ULURP numbers. In order to request copies of reports or sketch maps it is necessary to know the CP or ULURP number. A conversion table (ANumber-CPNumberConversion.pdf) is available to translate the "A" numbers listed on the actual zoning maps to their corresponding CP or ULURP numbers. Use of the Amendment Number to identify zoning map changes has been discontinued.

Copyright:

These maps are copyrighted by the City of New York. This is indicated in the space below the map legend on each map.

Contact Info:

NYC Department of City Planning
22 Reade Street, RM 3N
New York, NY 10007
212.720.3505 phone
zoning_gis@planning.nyc.gov