




22d

ZONING MAP

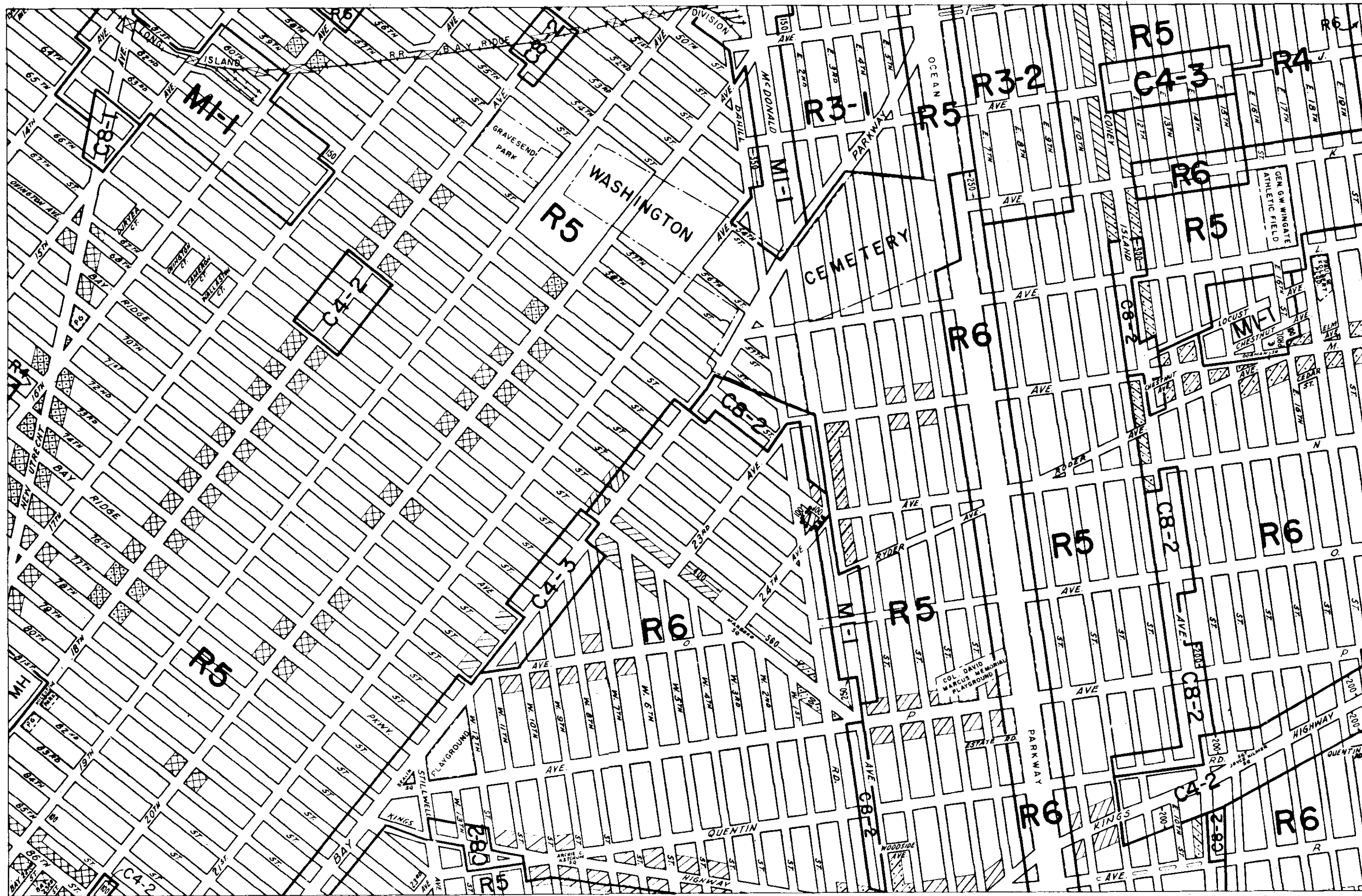
CITY PLANNING COMMISSION
THE CITY OF NEW YORK



22a	22c	23a
22b	22d	23b
28a	28c	29a

EFFECTIVE: DECEMBER 15, 1961

001



22d

ZONING MAP

CITY PLANNING COMMISSION
THE CITY OF NEW YORK



22a	22c	23a
22b	22d	23b
28a	28c	29a

..... INDICATES PROPERTY
REZONED BY AMENDMENT
EFFECTIVE: FEBRUARY 23, 1962
A-175


002



22d

ZONING MAP

CITY PLANNING COMMISSION
THE CITY OF NEW YORK



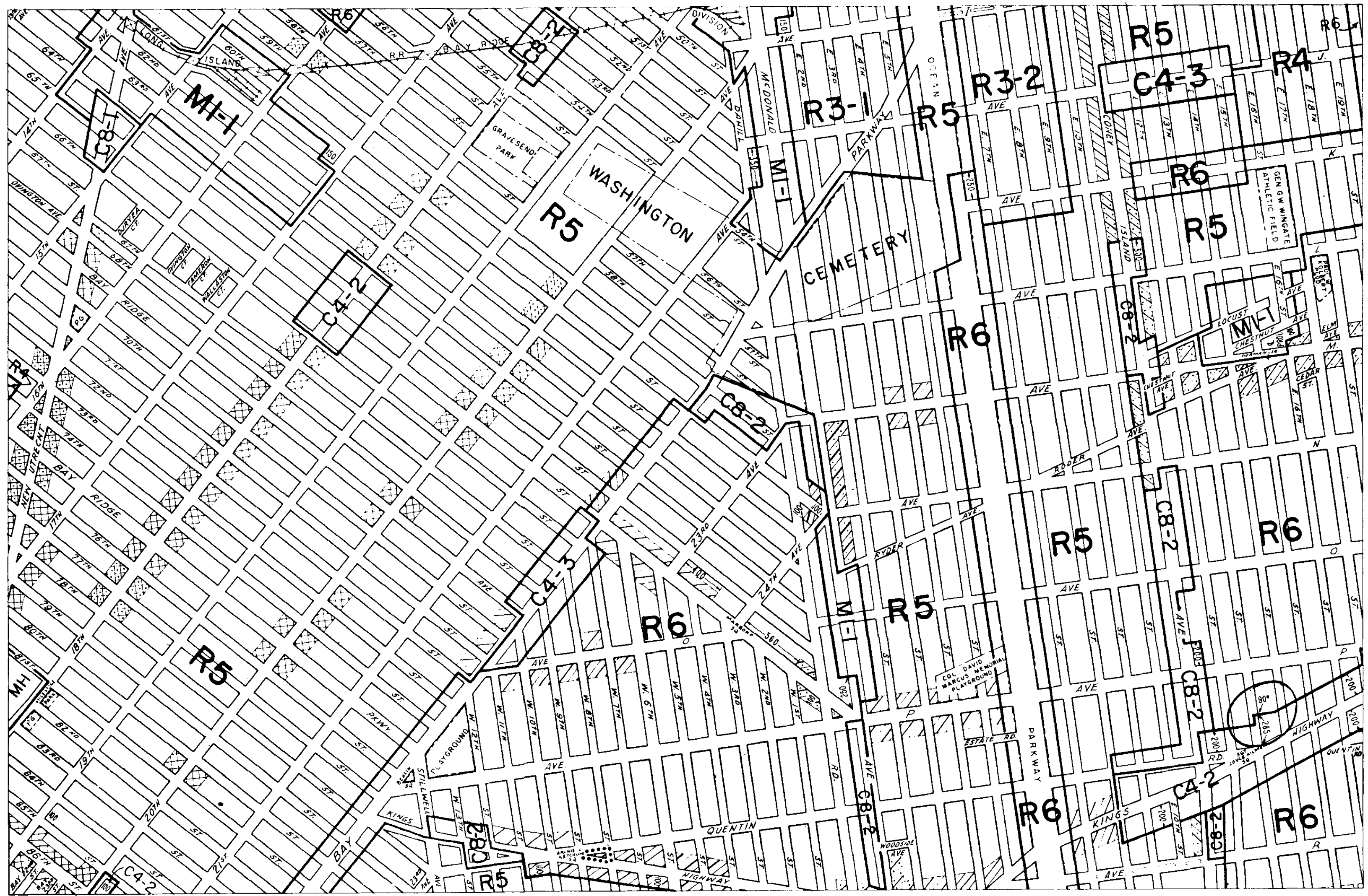
22a	22c	23a
22b	22d	23b
28a	28c	29a

Correction

INDICATES CORRECTION
TO CONFORM TO MAP
EFFECTIVE: DECEMBER 15, 1961
A-207

INDICATES PROPERTY
REZONED BY AMENDMENT
EFFECTIVE: MAY 10, 1962
A-204


003



22d

ZONING MAP

CITY PLANNING COMMISSION
THE CITY OF NEW YORK



22a	22c	23a
22b	22d	23b
28a	28c	29a

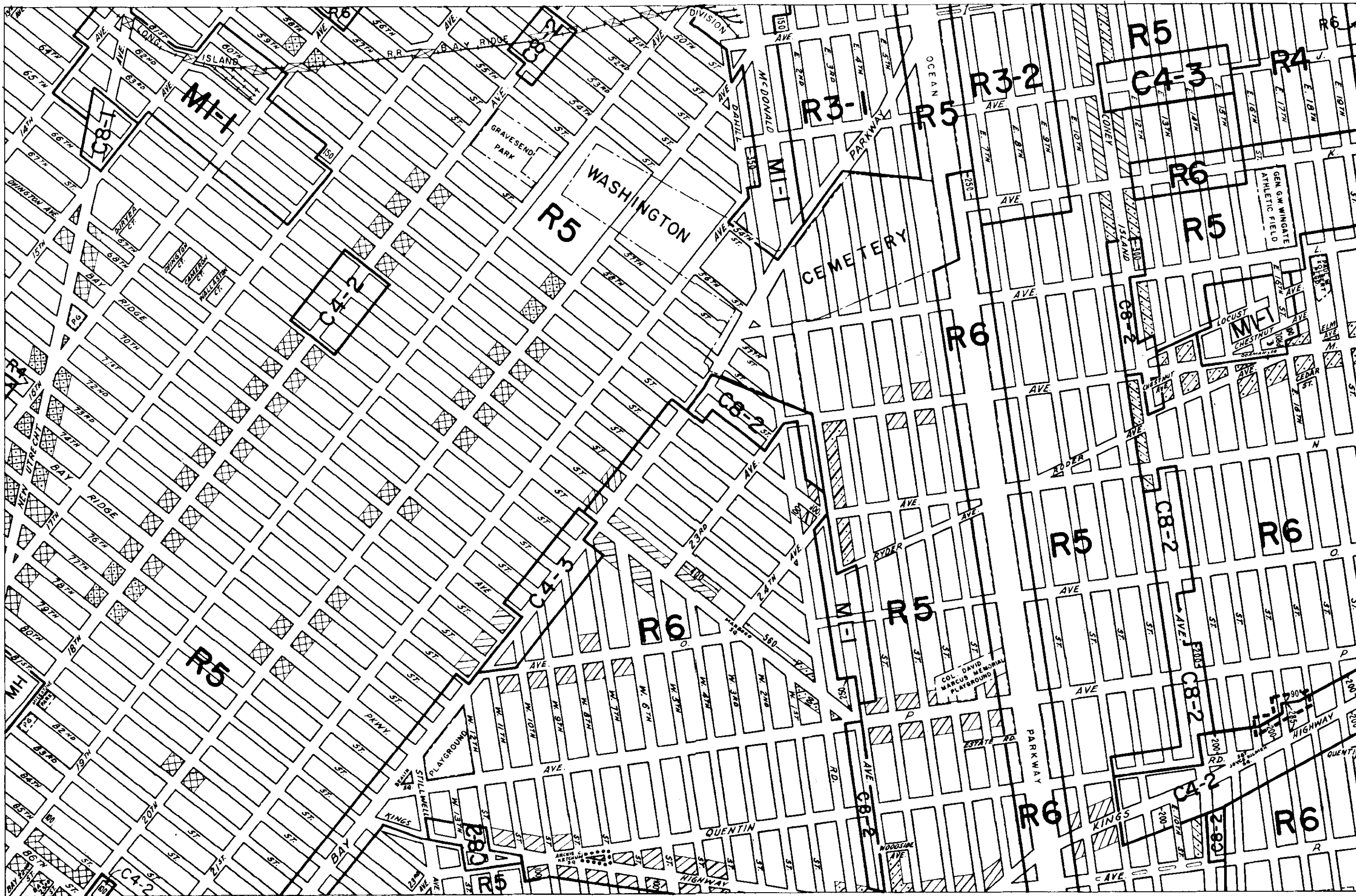
correction

..... INDICATES PROPERTY
REZONED BY AMENDMENT
EFFECTIVE: JUNE 12, 1962

A-217

004


COPYRIGHTED BY THE CITY OF NEW YORK



22d

ZONING MAP

CITY PLANNING COMMISSION
THE CITY OF NEW YORK



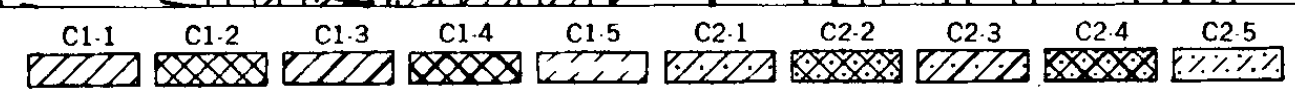

22a	22c	23a
22b	22d	23b
28a	28c	29a

INDICATES CORRECTION
TO CONFORM TO MAP
EFFECTIVE: MAY 10, 1962

A-204

INDICATES PROPERTY
REZONED BY AMENDMENT
EFFECTIVE: JUNE 12, 1962

A-217





22d

ZONING MAP

CITY PLANNING COMMISSION

THE CITY OF NEW YORK



22a	22c	23a
22b	22d	23b
28a	28c	29a

..... INDICATES PROPERTY
REZONED BY AMENDMENT
EFFECTIVE: JUNE 13, 1963

A-336

006

22d

ZONING MAP

CITY PLANNING COMMISSION
THE CITY OF NEW YORK

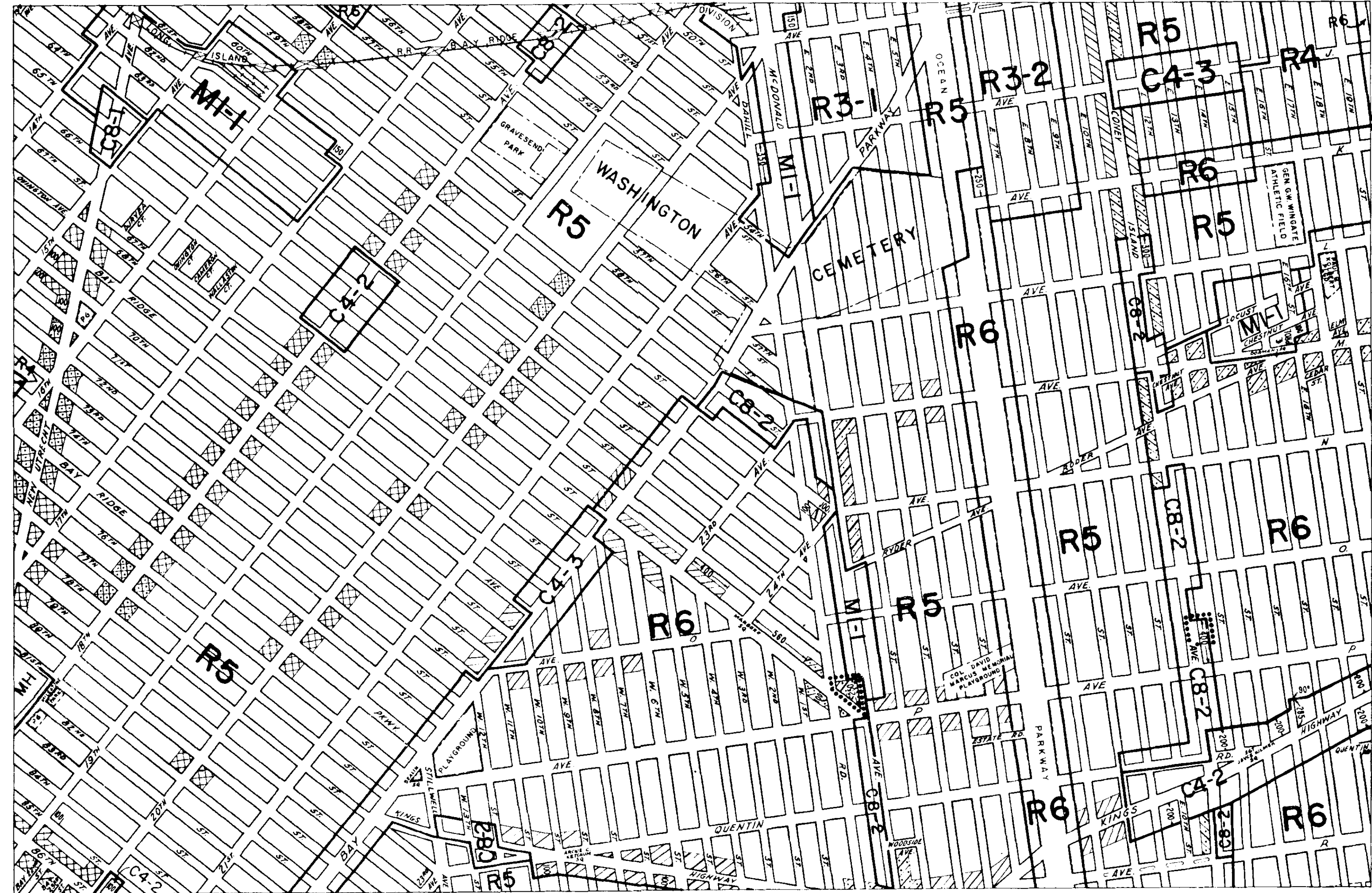


22a	22c	23a
22b	22d	23b
28a	28c	29a

..... INDICATES PROPERTY
REZONED BY AMENDMENTS
EFFECTIVE AUGUST 22, 1963

A-354
A-356

COPYRIGHTED BY THE CITY OF NEW YORK



600 0 600 1200 1800 FEET


CI-1 CI-2 CI-3 CI-4 CI-5 C2-1 C2-2 C2-3 C2-4 C2-5

007

22d

ZONING MAP

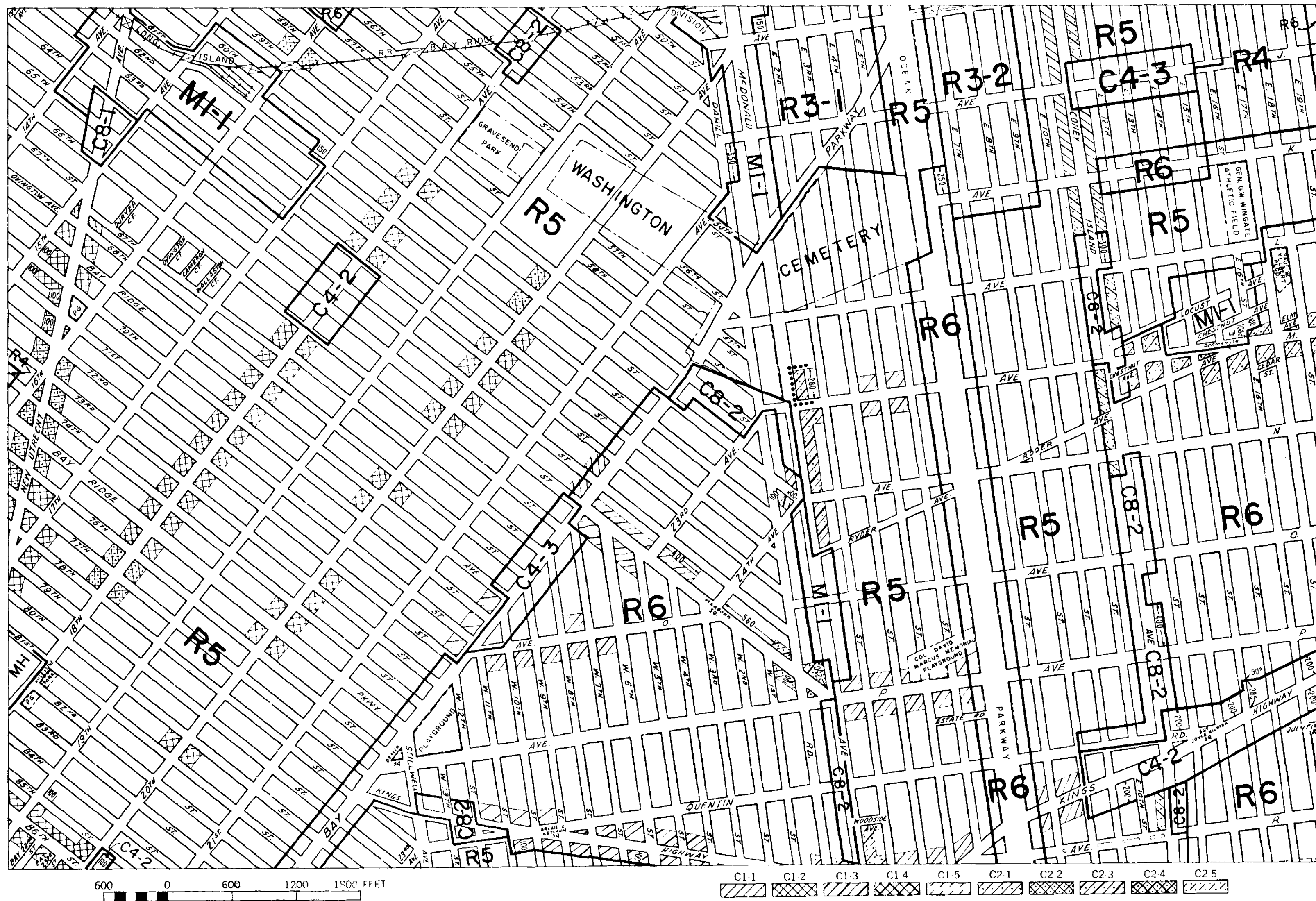
CITY PLANNING COMMISSION
THE CITY OF NEW YORK



22a	22c	23a
22b	22d	23b
28a	28c	29a

..... INDICATES PROPERTY
REZONED BY AMENDMENT
EFFECTIVE: DECEMBER 5, 1963
A-393

COPYRIGHTED BY THE CITY OF NEW YORK






22d

ZONING MAP

CITY PLANNING COMMISSION

THE CITY OF NEW YORK



22a	22c	23a
22b	22d	23b
28a	28c	29a

..... INDICATES PROPERTY
REZONED BY AMENDMENT
EFFECTIVE APRIL 9, 1964

A-430

009


COPYRIGHTED BY THE CITY OF NEW YORK



22d

ZONING MAP

CITY PLANNING COMMISSION
THE CITY OF NEW YORK



22a	22c	23a
22b	22d	23b
28a	28c	29a

..... INDICATES PROPERTY
REZONED BY AMENDMENTS
EFFECTIVE APRIL 8, 1965

A-548
A-549

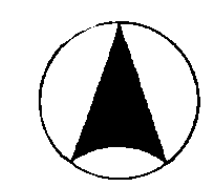
010



22d

ZONING MAP

CITY PLANNING COMMISSION
THE CITY OF NEW YORK



22a	22c	23a
22b	22d	23b
28a	28c	29a

..... INDICATES PROPERTY
REZONED BY AMENDMENTS
EFFECTIVE: JUNE 11, 1965

A-564
A-566

600 0 600 1200 1800 FEET

C1-1 C1-2 C1-3 C1-4 C1-5 C2-1 C2-2 C2-3 C2-4 C2-5


011



22d

ZONING MAP

CITY PLANNING COMMISSION
THE CITY OF NEW YORK



22a	22c	23a
22b	22d	23b
28a	28c	29a

..... INDICATES PROPERTY
REZONED BY AMENDMENT
EFFECTIVE: DECEMBER 9, 1966
A-714

012



600 0 600 1200 1800 FEET

C1-1 C1-2 C1-3 C1-4 C1-5 C2-1 C2-2 C2-3 C2-4 C2-5

22d

ZONING MAP

CITY PLANNING COMMISSION

THE CITY OF NEW YORK



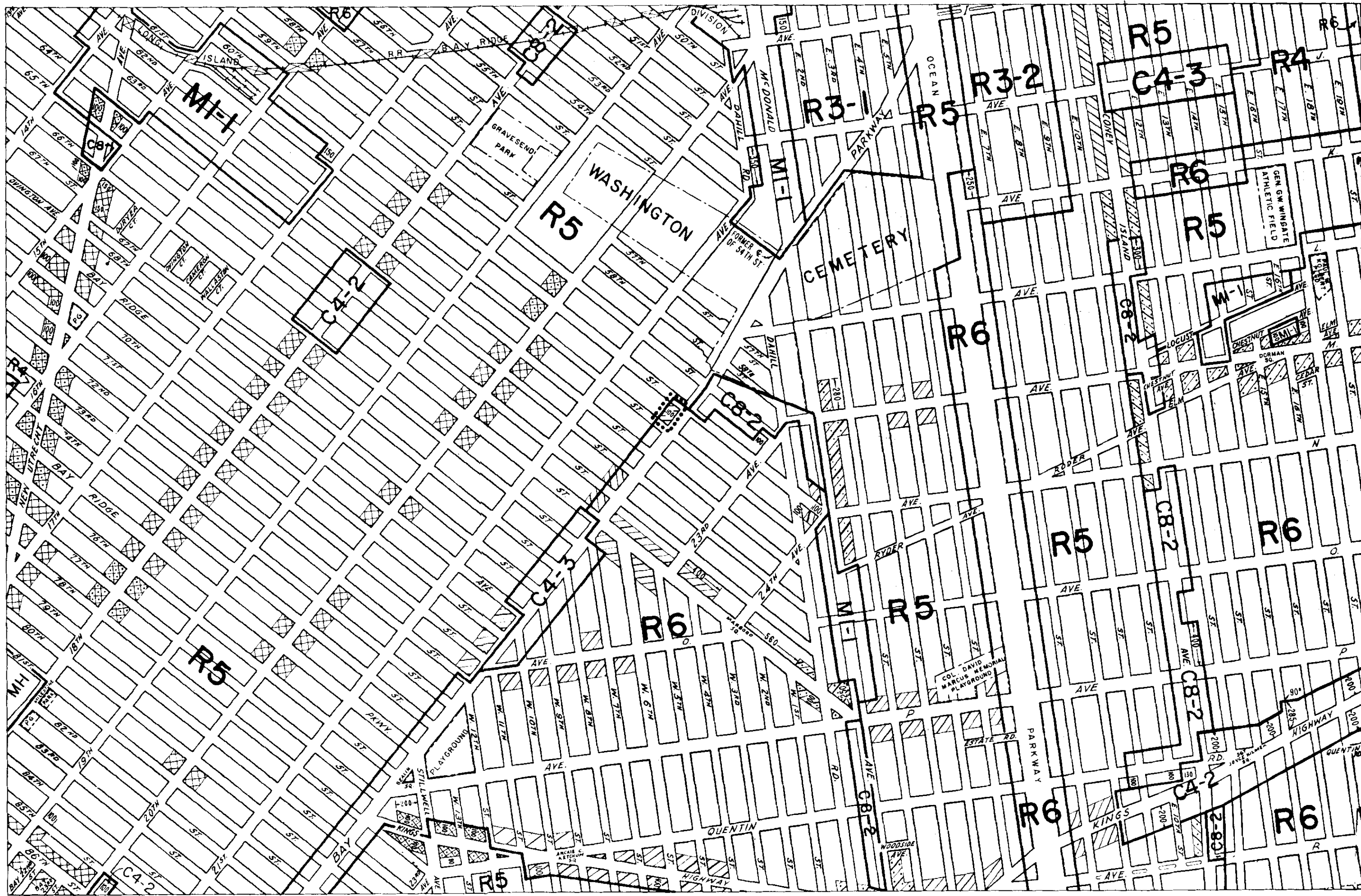
22a	22c	23a
22b	22d	23b
28a	28c	29a

..... INDICATES PROPERTY
REZONED BY AMENDMENTS
EFFECTIVE AUGUST 25, 1966

A-685

013


COPYRIGHTED BY THE CITY OF NEW YORK



22d

ZONING MAP

CITY PLANNING COMMISSION
THE CITY OF NEW YORK

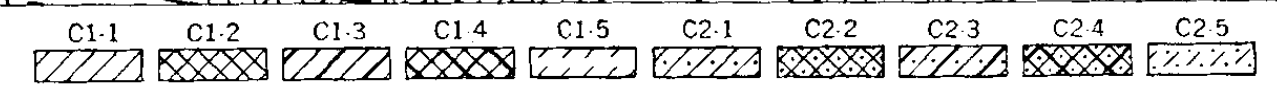
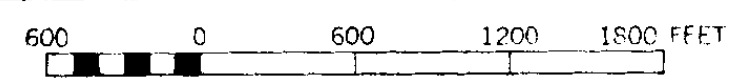


22a	22c	23a
22b	22d	23b
28a	28c	29a

..... INDICATES PROPERTY
REZONED BY AMENDMENT
EFFECTIVE: OCTOBER 14, 1966

A-695

014




22d

ZONING MAP

CITY PLANNING COMMISSION

THE CITY OF NEW YORK



22a	22c	23a
22b	22d	23b
28a	28c	29a

..... INDICATES PROPERTY
REZONED BY AMENDMENT
EFFECTIVE: DECEMBER 9, 1966
A-714

015




600 0 600 1200 1800 FEET

C1-1 C1-2 C1-3 C1-4 C1-5 C2-1 C2-2 C2-3 C2-4 C2-5

22d

ZONING MAP
CITY PLANNING COMMISSION
THE CITY OF NEW YORK



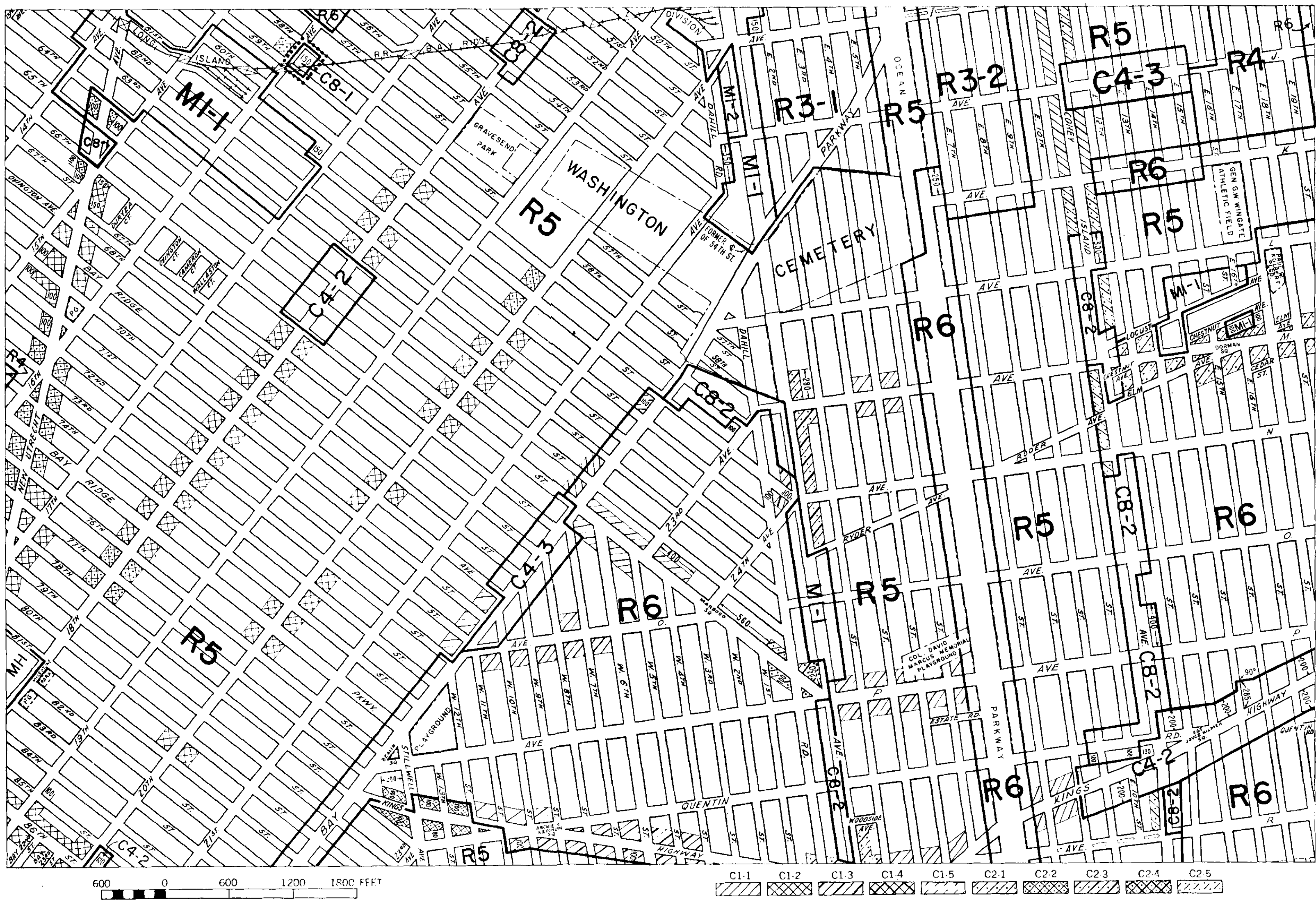
22a	22c	23a
22b	22d	23b
28a	28c	29a

..... INDICATES PROPERTY
REZONED BY AMENDMENT
EFFECTIVE: JANUARY 12, 1967

A-720

016

COPYRIGHTED BY THE CITY OF NEW YORK



22d

ZONING MAP

CITY PLANNING COMMISSION

THE CITY OF NEW YORK



22a	22c	23c
22b	22d	23b
28a	28c	29a

: : : : : INDICATES PROPERTY
 REZONED BY AMENDMENT
 EFFECTIVE: JULY 27, 1967

A-76

A-763
017

COPYRIGHTED BY THE CITY OF NEW YORK






22d

ZONING MAP

CITY PLANNING COMMISSION
THE CITY OF NEW YORK



22a	22c	23a
22b	22d	23b
28a	28c	29a

..... INDICATES PROPERTY
REZONED BY AMENDMENT
EFFECTIVE NOVEMBER 9, 1967

A-794

018

COPYRIGHTED BY THE CITY OF NEW YORK

22d

ZONING MAP

CITY PLANNING COMMISSION

THE CITY OF NEW YORK



22a	22c	23c
22b	22d	23b
28a	28c	29c

..... INDICATES PROPERTY
REZONED BY AMENDMENTS
EFFECTIVE DECEMBER 21, 1967

A-80
A-80

A-80

COPYRIGHTED BY THE CITY OF NEW YORK






22d

ZONING MAP

CITY PLANNING COMMISSION
THE CITY OF NEW YORK



22a	22c	23a
22b	22d	23b
28a	28c	29a

..... INDICATES PROPERTY
REZONED BY AMENDMENT
EFFECTIVE APRIL 16, 1970

A-945


020



22d

ZONING MAP

CITY PLANNING COMMISSION
THE CITY OF NEW YORK



22a	22c	23a
22b	22d	23b
28a	28c	29a

..... INDICATES PROPERTY
REZONED BY AMENDMENTS
EFFECTIVE FEBRUARY 10, 1972

A-1042
A-1043

021


COPYRIGHTED BY THE CITY OF NEW YORK



22d

ZONING MAP

CITY PLANNING COMMISSION
THE CITY OF NEW YORK



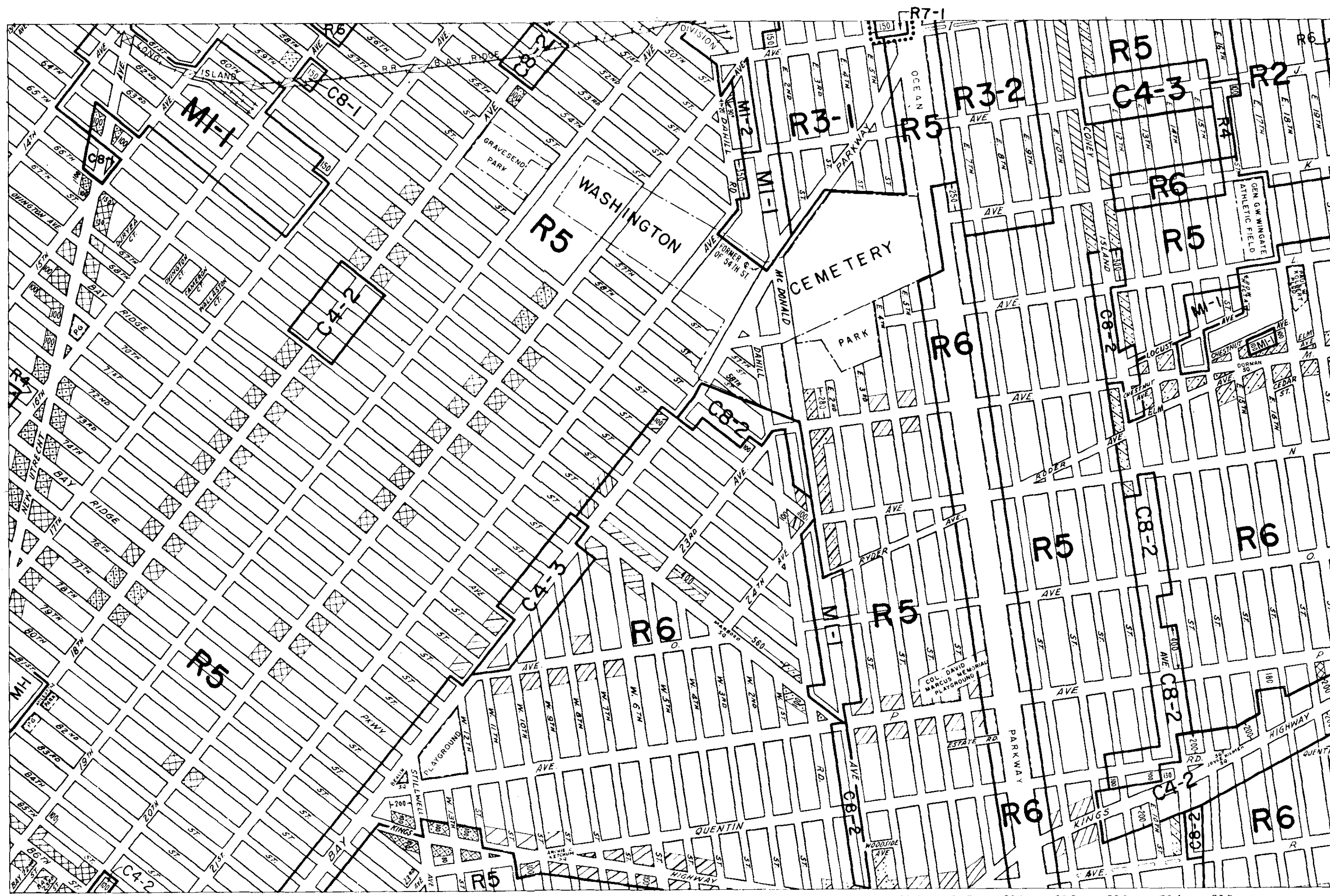
22a	22c	23a
22b	22d	23b
28a	28c	29a

..... INDICATES PROPERTY
REZONED BY AMENDMENTS
EFFECTIVE MAY 25, 1972

A-1052

022


COPYRIGHTED BY THE CITY OF NEW YORK



22d

ZONING MAP

CITY PLANNING COMMISSION
THE CITY OF NEW YORK

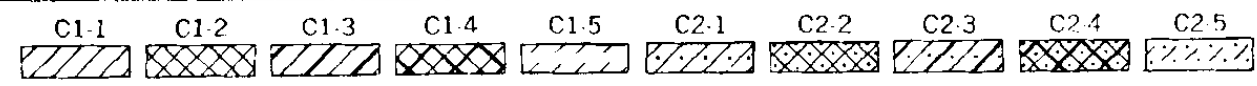
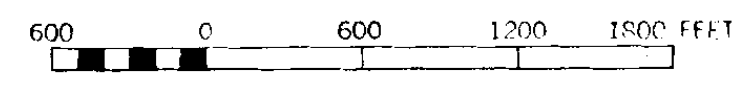


22a	22c	23a
22b	22d	23b
28a	28c	29a

..... INDICATES PROPERTY
REZONED BY AMENDMENT
EFFECTIVE JANUARY 25, 1973

A-1101

023






22d

ZONING MAP

CITY PLANNING COMMISSION

THE CITY OF NEW YORK



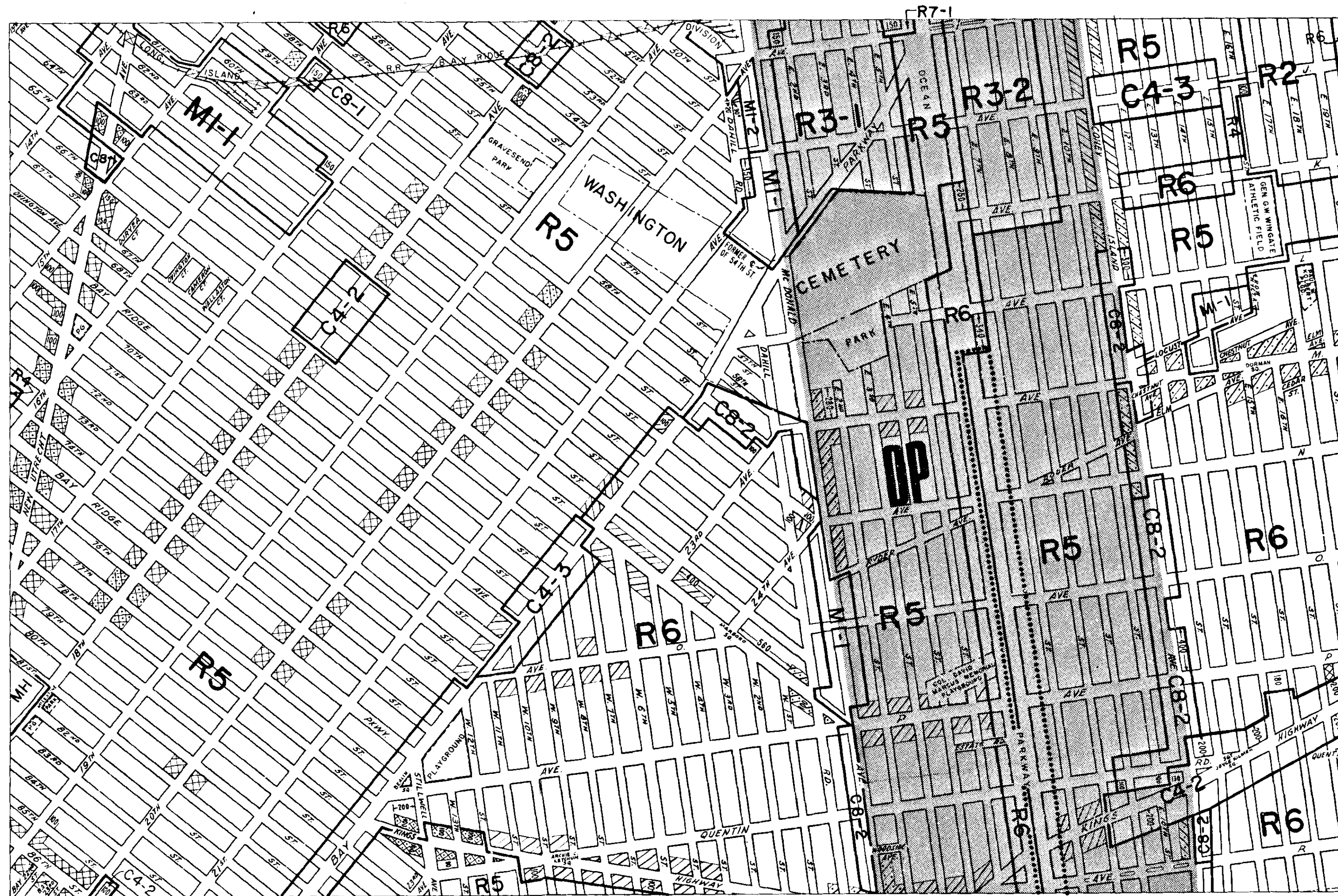
22a	22c	23a
22b	22d	23b
28a	28c	29a

..... INDICATES PROPERTY
REZONED BY AMENDMENT
EFFECTIVE OCTOBER 10, 1974

A-1174

024

COPYRIGHTED BY THE CITY OF NEW YORK



22d

ZONING MAP

CITY PLANNING COMMISSION

THE CITY OF NEW YORK



22a	22c	23a
22b	22d	23b
28a	28c	29a



INDICATES PROPERTY
REZONED BY AMENDMENTS
EFFECTIVE: JANUARY 20, 1977

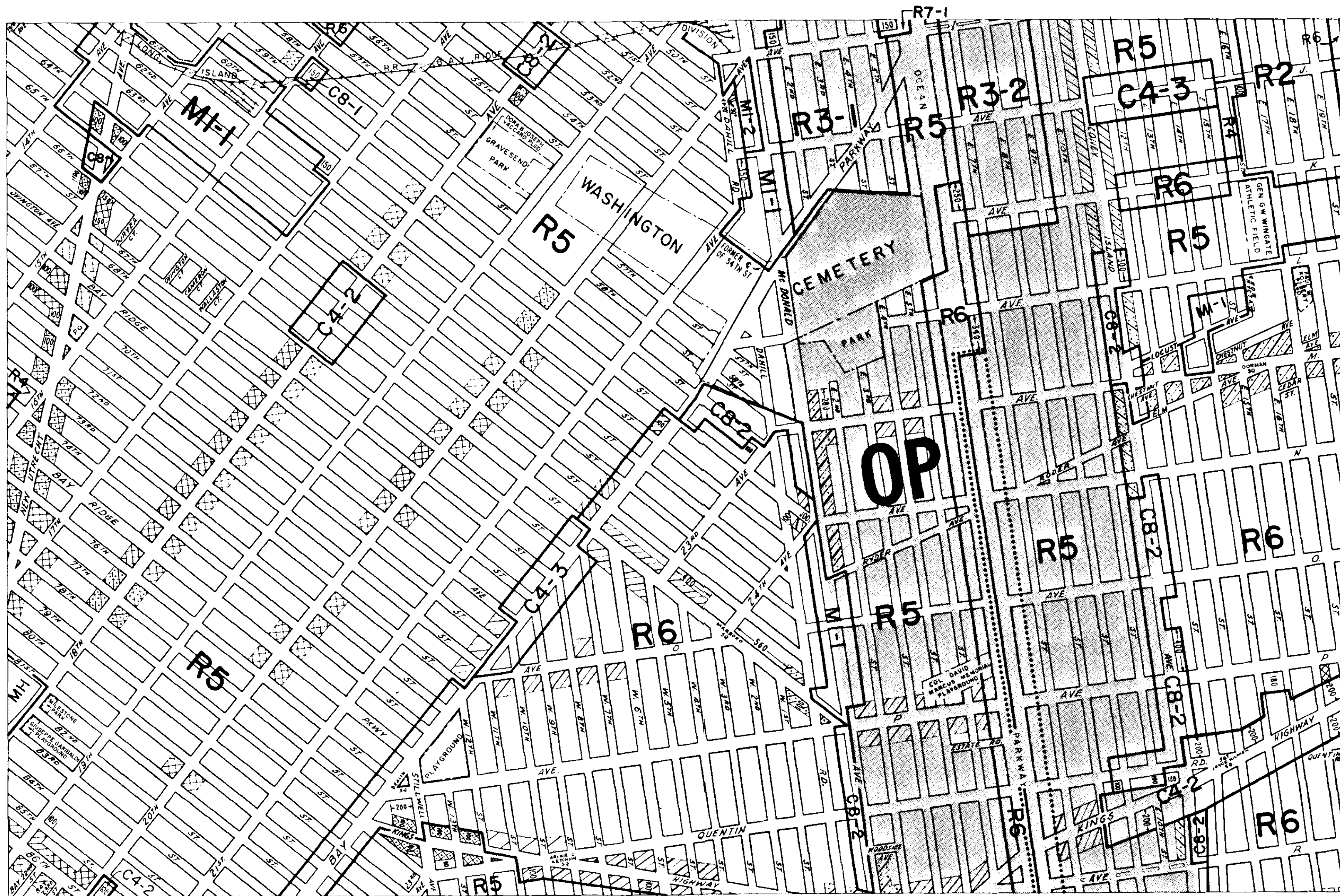
A-1226
A-1227

025

COPYRIGHTED BY THE CITY OF NEW YORK

600 0 600 1200 1800 FEET

C1-1 C1-2 C1-3 C1-4 C1-5 C2-1 C2-2 C2-3 C2-4 C2-5



ZONING MAP

THE NEW YORK CITY PLANNING COMMISSION

MAJOR ZONING CLASSIFICATIONS



- R — RESIDENTIAL DISTRICT
- C — COMMERCIAL DISTRICT
- M — MANUFACTURING DISTRICT

The number(s) and/or letter(s) which follows an "R", "C", or "M" district designation indicates use, bulk, and other controls as described in the text of the Zoning Resolution.

SPECIAL PURPOSE DISTRICTS

The letter(s) within the shaded area designates the special purpose district as described in the text of the Zoning Resolution.

INDICATES PROPERTY REZONED BY AMENDMENT EFFECTIVE: 1-20-77
A-1226, A-1227

(D) RESTRICTIVE DECLARATION, FOR
DETAIL REFER TO R.D. SHEET.
AS CORRECTED: 1-7-86

MAP KEY

22a	22c	23a
22b	22d	23b
28a	28c	29a

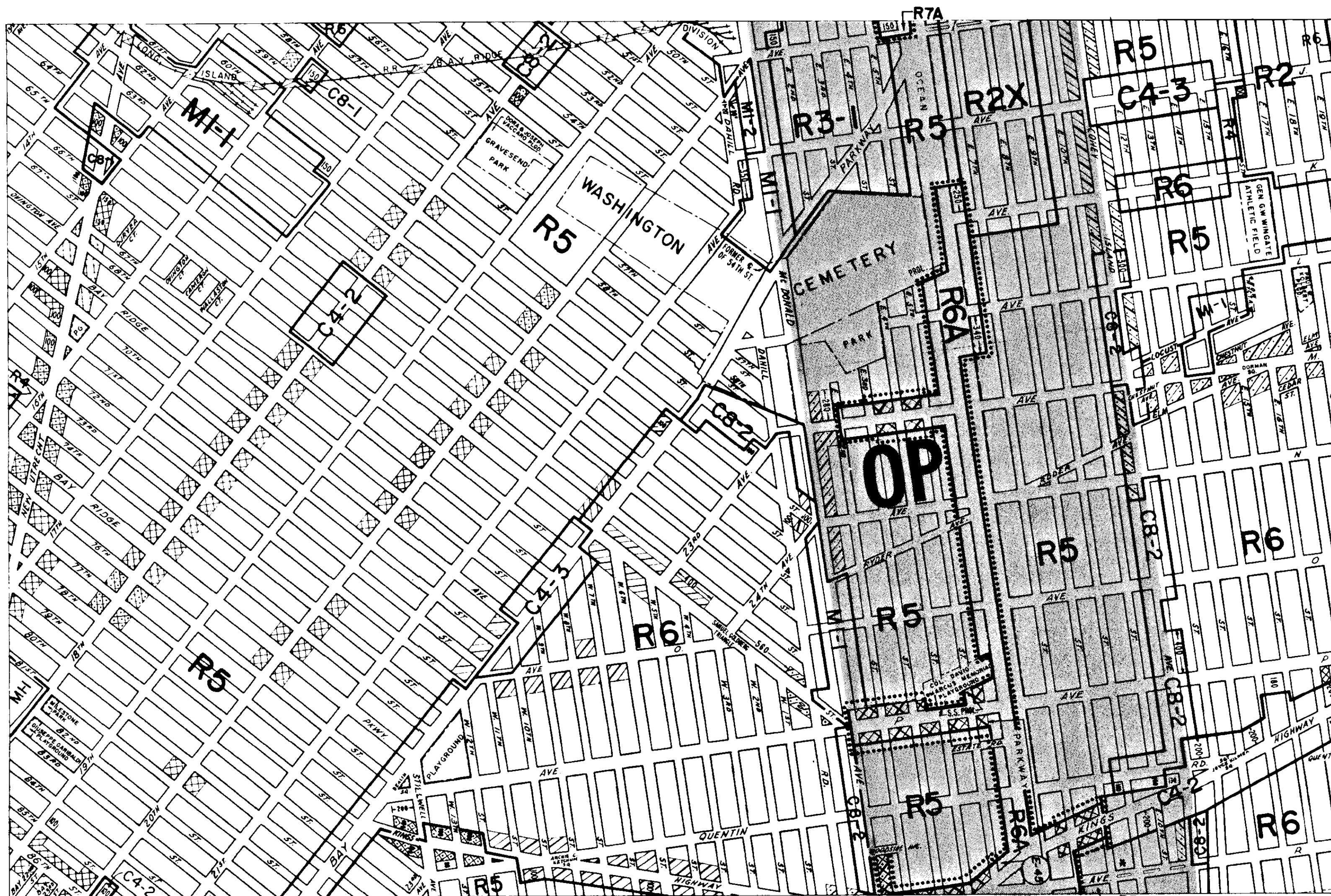
600 0 600 1200 1800 FEET

C1-1 C1-2 C1-3 C1-4 C1-5 C2-1 C2-2 C2-3 C2-4 C2-5

● COPYRIGHTED BY THE CITY OF NEW YORK

025R

ZONING
MAP 22d



600 0 600 1200 1800 FEET

C1-1 C1-2 C1-3 C1-4 C1-5 C2-1 C2-2 C2-3 C2-4 C2-5

ZONING MAP

THE NEW YORK CITY PLANNING COMMISSION

MAJOR ZONING CLASSIFICATIONS





- R — RESIDENTIAL DISTRICT
- C — COMMERCIAL DISTRICT
- M — MANUFACTURING DISTRICT

The number(s) and/or letter(s) which follows an "R", "C", or "M" district designation indicates use, bulk, and other controls as described in the text of the Zoning Resolution.

 SPECIAL PURPOSE DISTRICTS

The letter(s) within the shaded area designates the special purpose district as described in the text of the Zoning Resolution.

 INDICATES PROPERTY REZONED BY AMENDMENT EFFECTIVE: 8-03-93 930183 ZMK A-1659

 RESTRICTIVE DECLARATION, FOR DETAIL REFER TO R.D. SHEET.

* AS CORRECTED 2-8-99

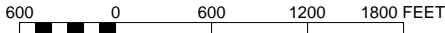
MAP KEY

22a	22c	23a
22b	22d	23b
28a	28c	29a

ZONING MAP 22d

● COPYRIGHTED BY THE CITY OF NEW YORK

027R

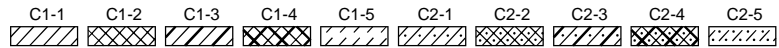

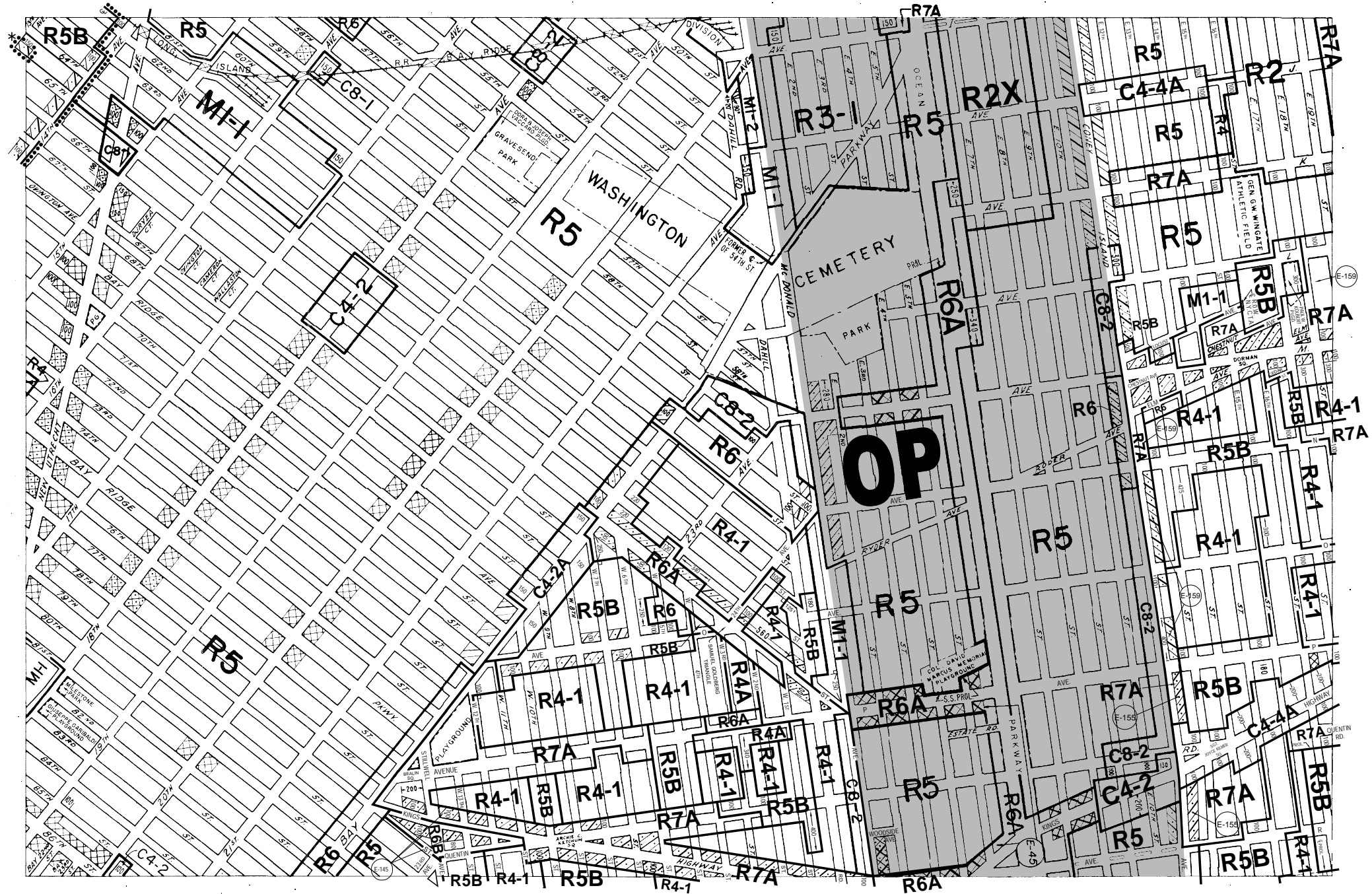


NOTE: Where no dimensions for zoning district boundaries appear on the zoning maps, such dimensions are determined in Article VII, Chapter 6 (Location of District Boundaries) of the Zoning Resolution.

22a	22c	23a
22b	22d	23b
28a	28c	29a

© Copyrighted by the City of New York

NOTE: Zoning information as shown on this map is subject to change. For the most up-to-date zoning information for this map check the Department of City Planning website:
<http://www.nyc.gov/html/dcp/html/subcats/zoning.html>
or contact the Zoning Information Desk at (212) 720-3291.



NOTE: Where no dimensions for zoning district boundaries appear on the zoning maps, such dimensions are determined in Article VII, Chapter 6 (Location of District Boundaries) of the Zoning Resolution.

ZONING MAP

THE NEW YORK CITY PLANNING COMMISSION

Major Zoning Classifications:

The number(s) and/or letter(s) that follows an R, C or M District designation indicates use, bulk and other controls as described in the text of the Zoning Resolution.

- R – RESIDENTIAL DISTRICT
- C – COMMERCIAL DISTRICT
- M – MANUFACTURING DISTRICT

AREA(S) REZONED

EFFECTIVE DATE(S) OF REZONING:

* 8-22-2007 C 060272 ZMK
7-25-2007 C 070387 ZMK

SPECIAL PURPOSE DISTRICT
The letter(s) within the shaded area designates the special purpose district as described in the text of the Zoning Resolution.

- D – RESTRICTIVE DECLARATION
- E – CITY ENVIRONMENTAL QUALITY REVIEW DECLARATION

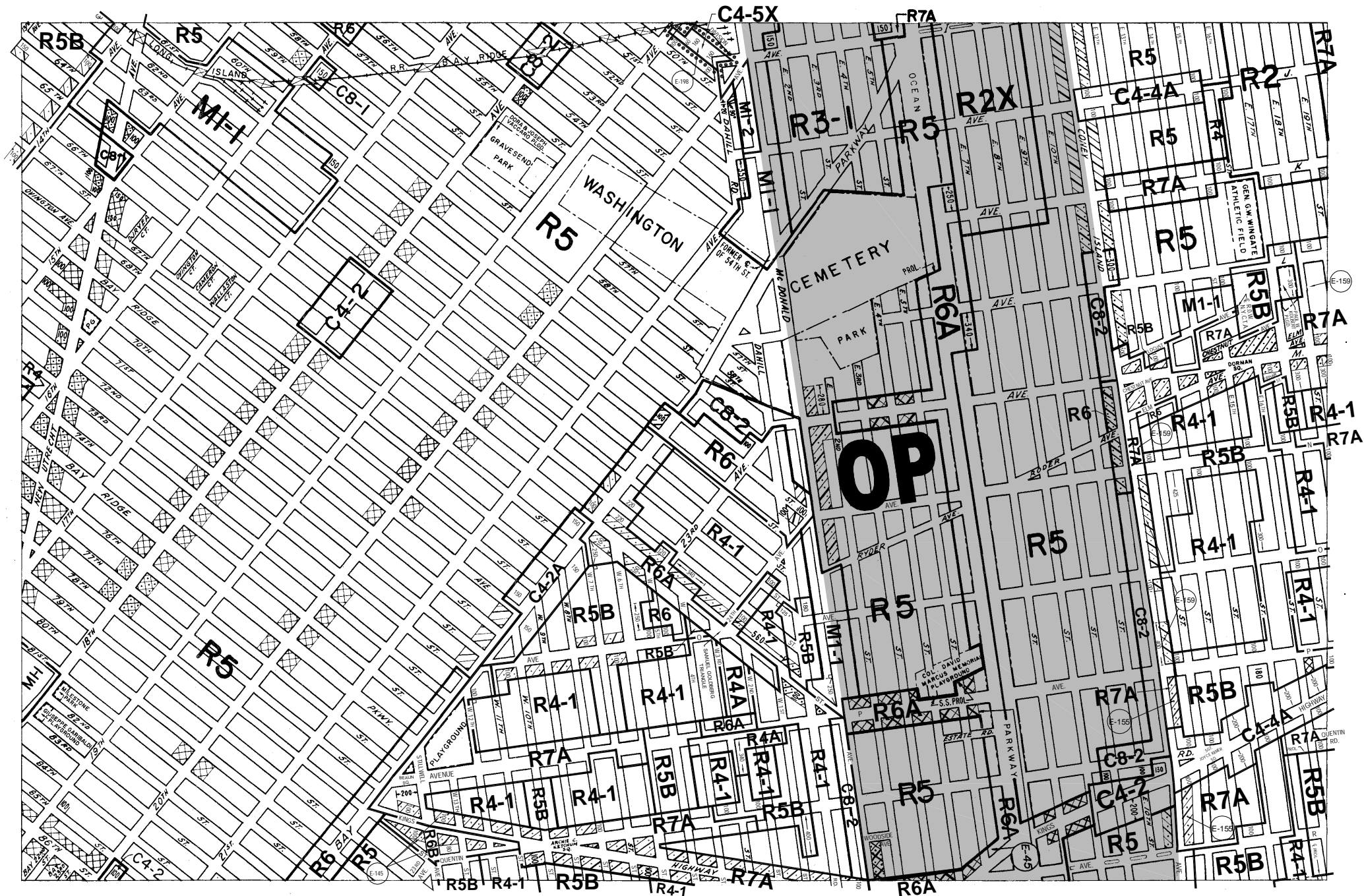
MAP KEY

22a	22c	23a
22b	22d	23b
28a	28c	29a

© Copyrighted by the City of New York

NOTE: Zoning information as shown on this map is subject to change. For the most up-to-date zoning information for this map, visit the Zoning section of the Department of City Planning website: www.nyc.gov/planning or contact the Zoning Information Desk at (212) 720-3291.

ZONING MAP 22d



ZONING MAP

THE NEW YORK CITY PLANNING COMMISSION

Major Zoning Classifications:

The number(s) and/or letter(s) that follows an R, C or M District designation indicates use, bulk and other controls as described in the text of the Zoning Resolution.

R – RESIDENTIAL DISTRICT

C – COMMERCIAL DISTRICT

M – MANUFACTURING DISTRICT

..... AREA(S) REZONED

EFFECTIVE DATE(S) OF REZONING:

2-27-2008 C 050236 ZMK

SPECIAL PURPOSE DISTRICT
The letter(s) within the shaded area designates the special purpose district as described in the text of the Zoning Resolution.

– RESTRICTIVE DECLARATION

– CITY ENVIRONMENTAL QUALITY REVIEW DECLARATION

MAP KEY

22a	22c	23a
22b	22d	23b
28a	28c	29a

© Copyrighted by the City of New York

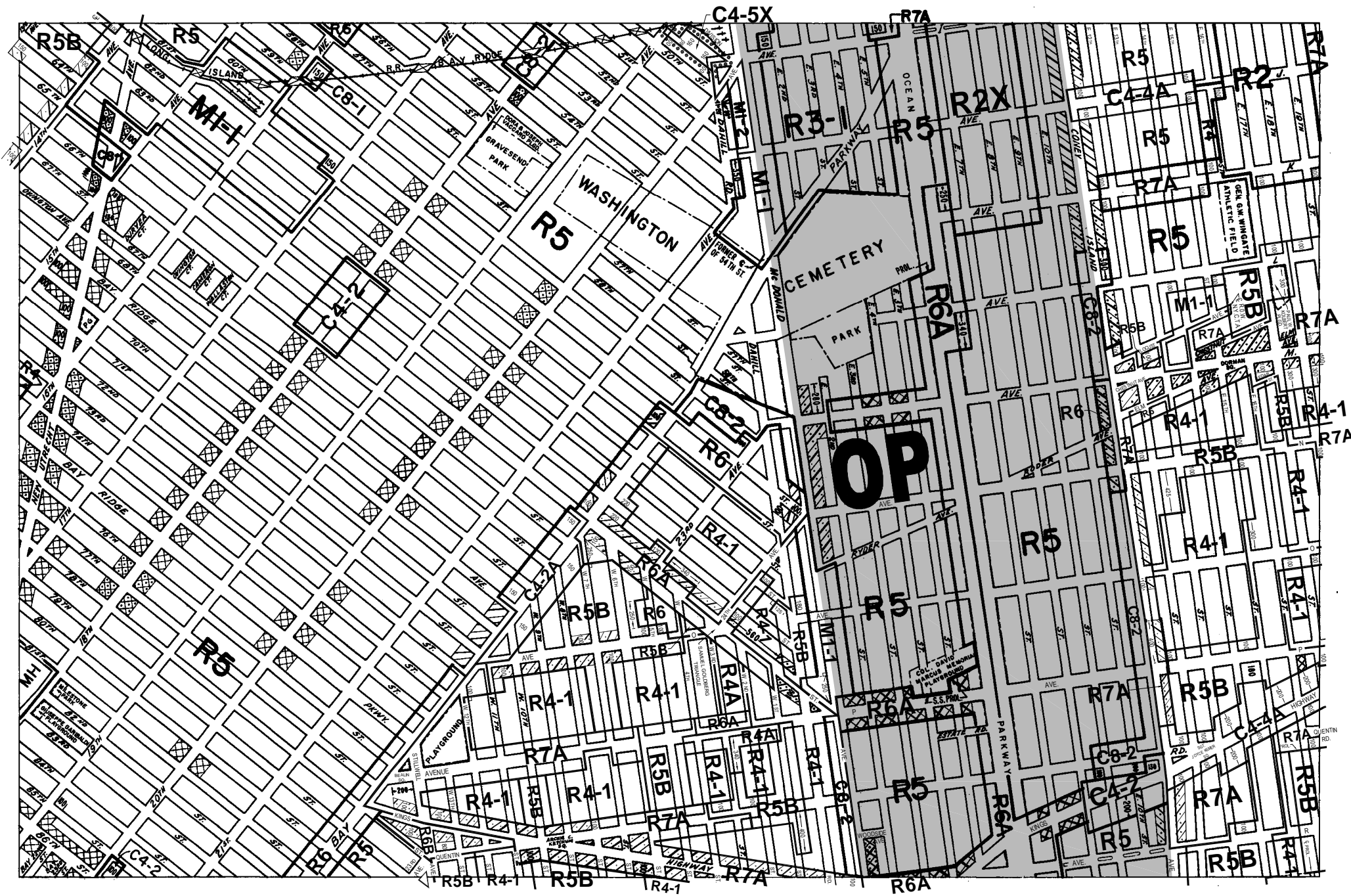
600 0 600 1200 1800 FEET

C1-1 C1-2 C1-3 C1-4 C1-5 C2-1 C2-2 C2-3 C2-4 C2-5

NOTE: Where no dimensions for zoning district boundaries appear on the zoning maps, such dimensions are determined in Article VII, Chapter 6 (Location of District Boundaries) of the Zoning Resolution.

NOTE: Zoning information as shown on this map is subject to change. For the most up-to-date zoning information for this map, visit the Zoning section of the Department of City Planning website: www.nyc.gov/planning or contact the Zoning Information Desk at (212) 720-3291.

ZONING MAP 22d




ZONING MAP


THE NEW YORK CITY PLANNING COMMISSION

Major Zoning Classifications:

The number(s) and/or letter(s) that follows an R, C or M District designation indicates use, bulk and other controls as described in the text of the Zoning Resolution.

- R – RESIDENTIAL DISTRICT
- C – COMMERCIAL DISTRICT
- M – MANUFACTURING DISTRICT

 SPECIAL PURPOSE DISTRICT
The letter(s) within the shaded area designates the special purpose district as described in the text of the Zoning Resolution.

 AREA(S) REZONED

Effective Date(s) of Rezoning:

02-27-2008 C 050236 ZMK

Special Requirements:

For a list of lots subject to CEQR environmental requirements, see APPENDIX C.

For a list of lots subject to "d" restrictive declarations, see APPENDIX D.

For Inclusionary Housing designated areas on this map, see APPENDIX F.

MAP KEY

22a	22c	23a
22b	22d	23b
28a	28c	29a

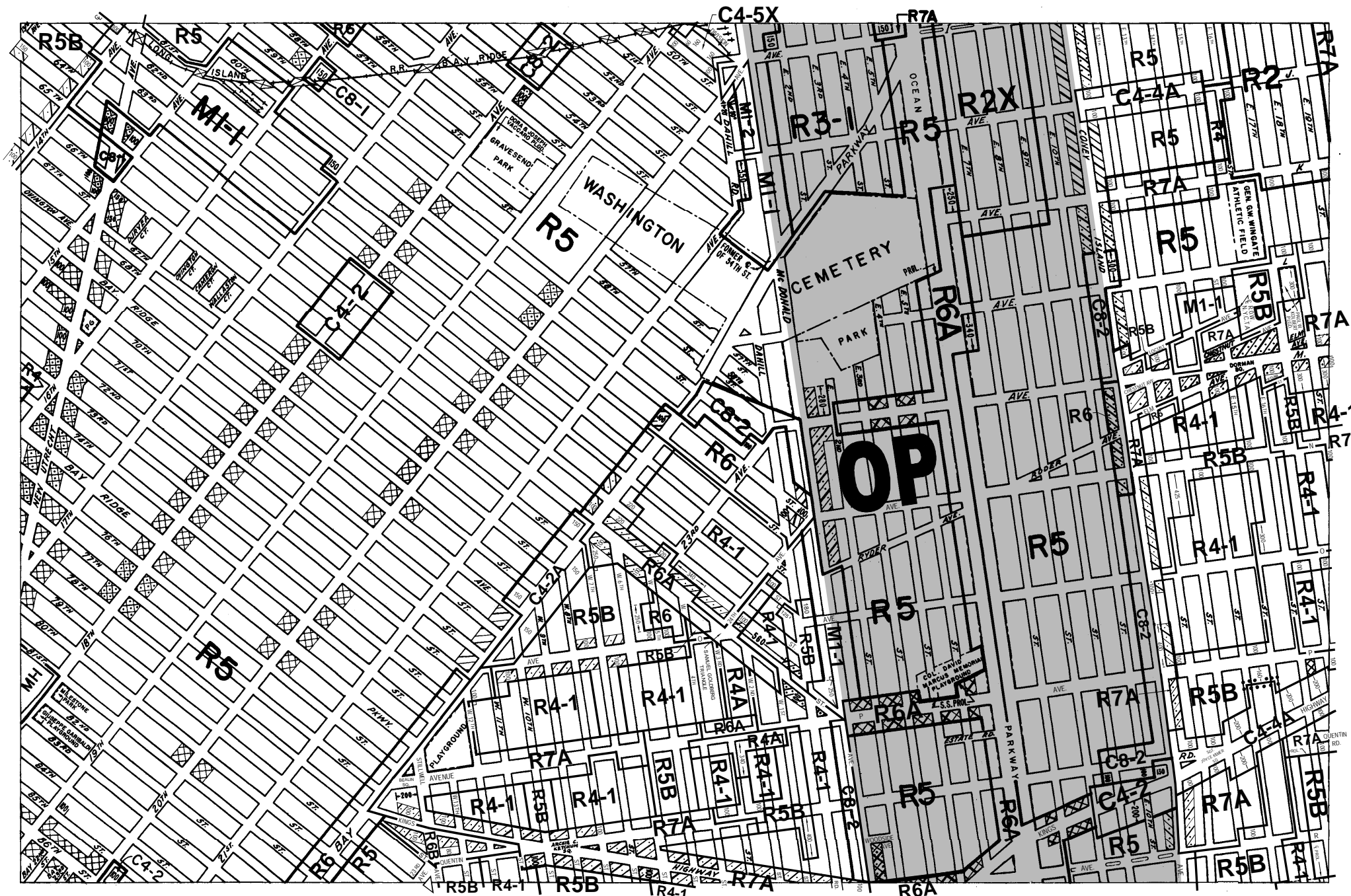
© Copyrighted by the City of New York

- C1-1
- C1-2
- C1-3
- C1-4
- C1-5
- C2-1
- C2-2
- C2-3
- C2-4
- C2-5

NOTE: Where no dimensions for zoning district boundaries appear on the zoning maps, such dimensions are determined in Article VII, Chapter 6 (Location of District Boundaries) of the Zoning Resolution.

ZONING MAP **22d**

NOTE: Zoning information as shown on this map is subject to change. For the most up-to-date zoning information for this map, visit the Zoning section of the Department of City Planning website: www.nyc.gov/planning or contact the Zoning Information Desk at (212) 720-3291.





ZONING MAP

THE NEW YORK CITY PLANNING COMMISSION

Major Zoning Classifications:
The number(s) and/or letter(s) that follows an R, C or M District designation indicates use, bulk and other controls as described in the text of the Zoning Resolution.

- R – RESIDENTIAL DISTRICT
- C – COMMERCIAL DISTRICT
- M – MANUFACTURING DISTRICT

 SPECIAL PURPOSE DISTRICT
The letter(s) within the shaded area designates the special purpose district as described in the text of the Zoning Resolution.

 AREA(S) REZONED

Effective Date(s) of Rezoning:
04-06-2011 C 100232 ZMK











Special Requirements:
For a list of lots subject to CEQR environmental requirements, see APPENDIX C.
For a list of lots subject to "D" restrictive declarations, see APPENDIX D.
For Inclusionary Housing designated areas on this map, see APPENDIX F.

MAP KEY

22a	22c	23a
22b	22d	23b
28a	28c	29a

© Copyrighted by the City of New York

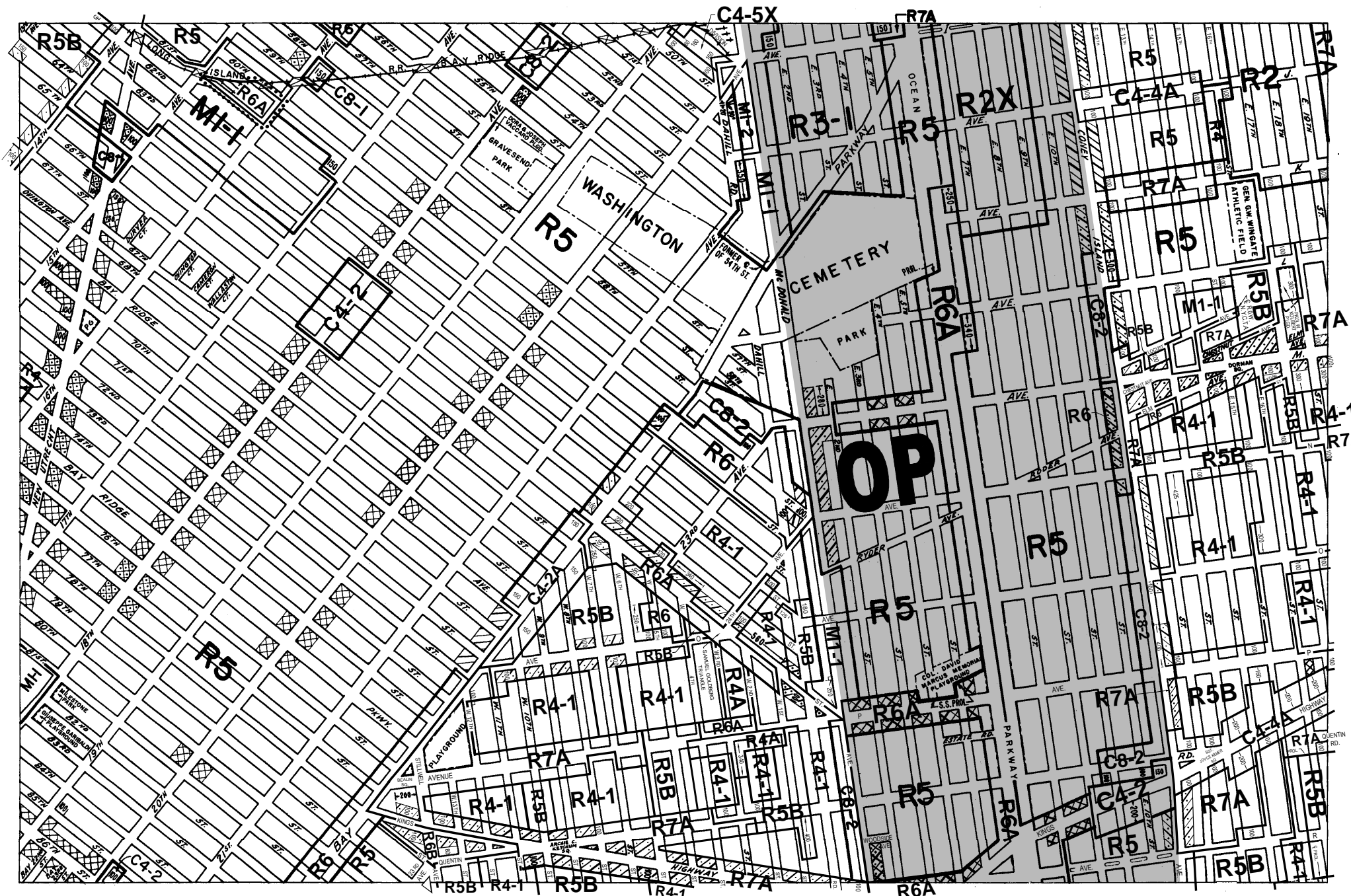
C1-1 C1-2 C1-3 C1-4 C1-5 C2-1 C2-2 C2-3 C2-4 C2-5

NOTE: Where no dimensions for zoning district boundaries appear on the zoning maps, such dimensions are determined in Article VII, Chapter 6 (Location of District Boundaries) of the Zoning Resolution.

NOTE: Zoning information as shown on this map is subject to change. For the most up-to-date zoning information for this map, visit the Zoning section of the Department of City Planning website: www.nyc.gov/planning or contact the Zoning Information Desk at (212) 720-3291.

ZONING MAP 22d




ZONING MAP


THE NEW YORK CITY PLANNING COMMISSION

Major Zoning Classifications:

The number(s) and/or letter(s) that follows an R, C or M District designation indicates use, bulk and other controls as described in the text of the Zoning Resolution.

- R – RESIDENTIAL DISTRICT
- C – COMMERCIAL DISTRICT
- M – MANUFACTURING DISTRICT

 SPECIAL PURPOSE DISTRICT
The letter(s) within the shaded area designates the special purpose district as described in the text of the Zoning Resolution.

 AREA(S) REZONED

Effective Date(s) of Rezoning:

02-27-2013 C 090154 ZMK

Special Requirements:

For a list of lots subject to CEQR environmental requirements, see APPENDIX C.

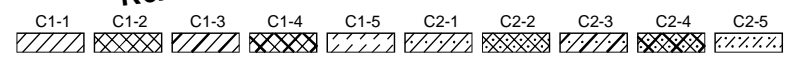
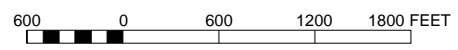
For a list of lots subject to "D" restrictive declarations, see APPENDIX D.

For Inclusionary Housing designated areas on this map, see APPENDIX F.

MAP KEY

22a	22c	23a
22b	22d	23b
28a	28c	29a

© Copyrighted by the City of New York



NOTE: Where no dimensions for zoning district boundaries appear on the zoning maps, such dimensions are determined in Article VII, Chapter 6 (Location of District Boundaries) of the Zoning Resolution.

ZONING
MAP **22d**

NOTE: Zoning information as shown on this map is subject to change. For the most up-to-date zoning information for this map, visit the Zoning section of the Department of City Planning website: www.nyc.gov/planning or contact the Zoning Information Desk at (212) 720-3291.



THE NEW YORK CITY PLANNING COMMISSION

The number(s) and/or letter(s) that follows an R, C or M District designation indicates use, bulk and other controls as described in the text of the Zoning Resolution.

M – MANUFACTURING DISTRICT

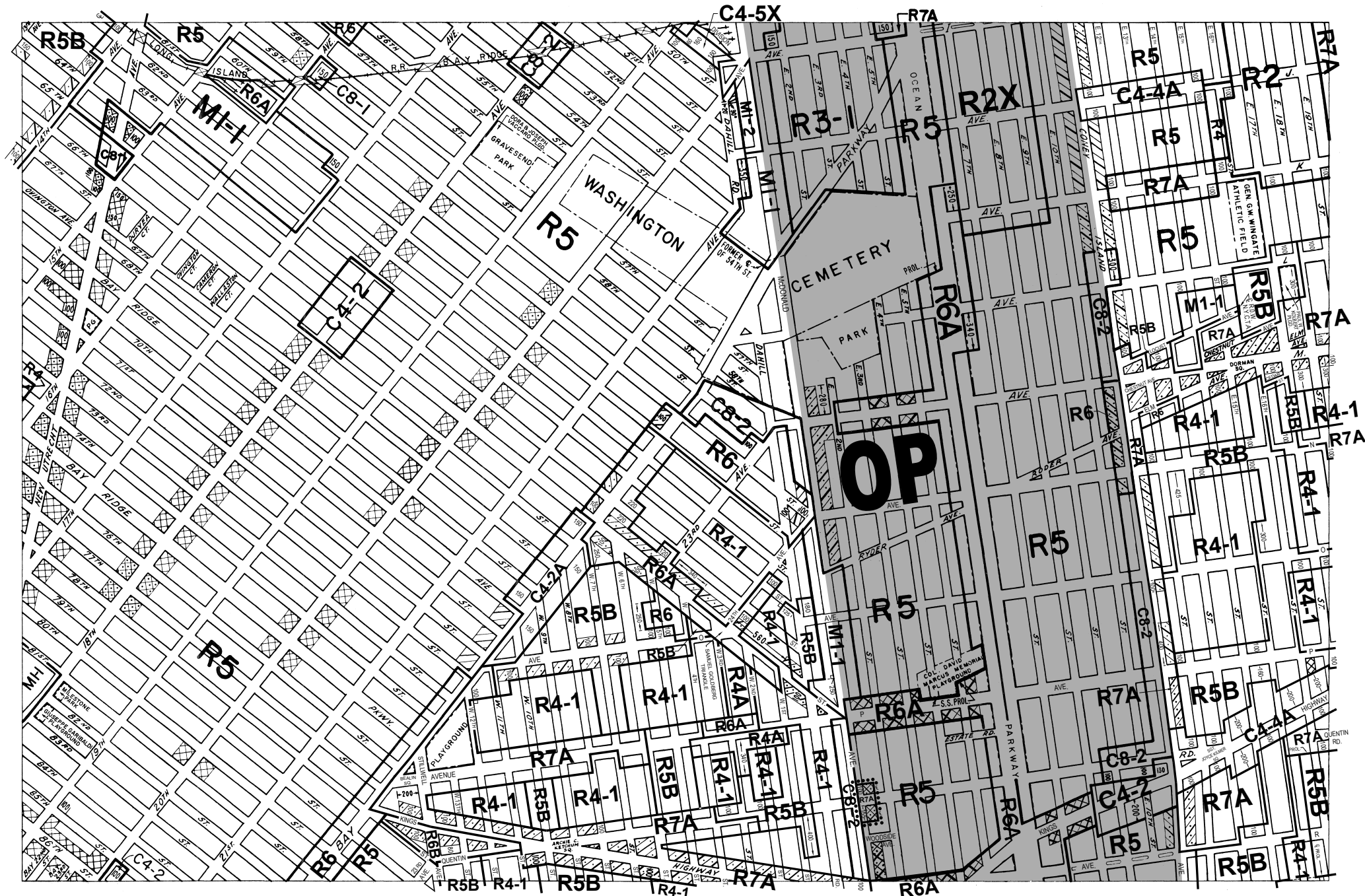
AREA(S) REZONED

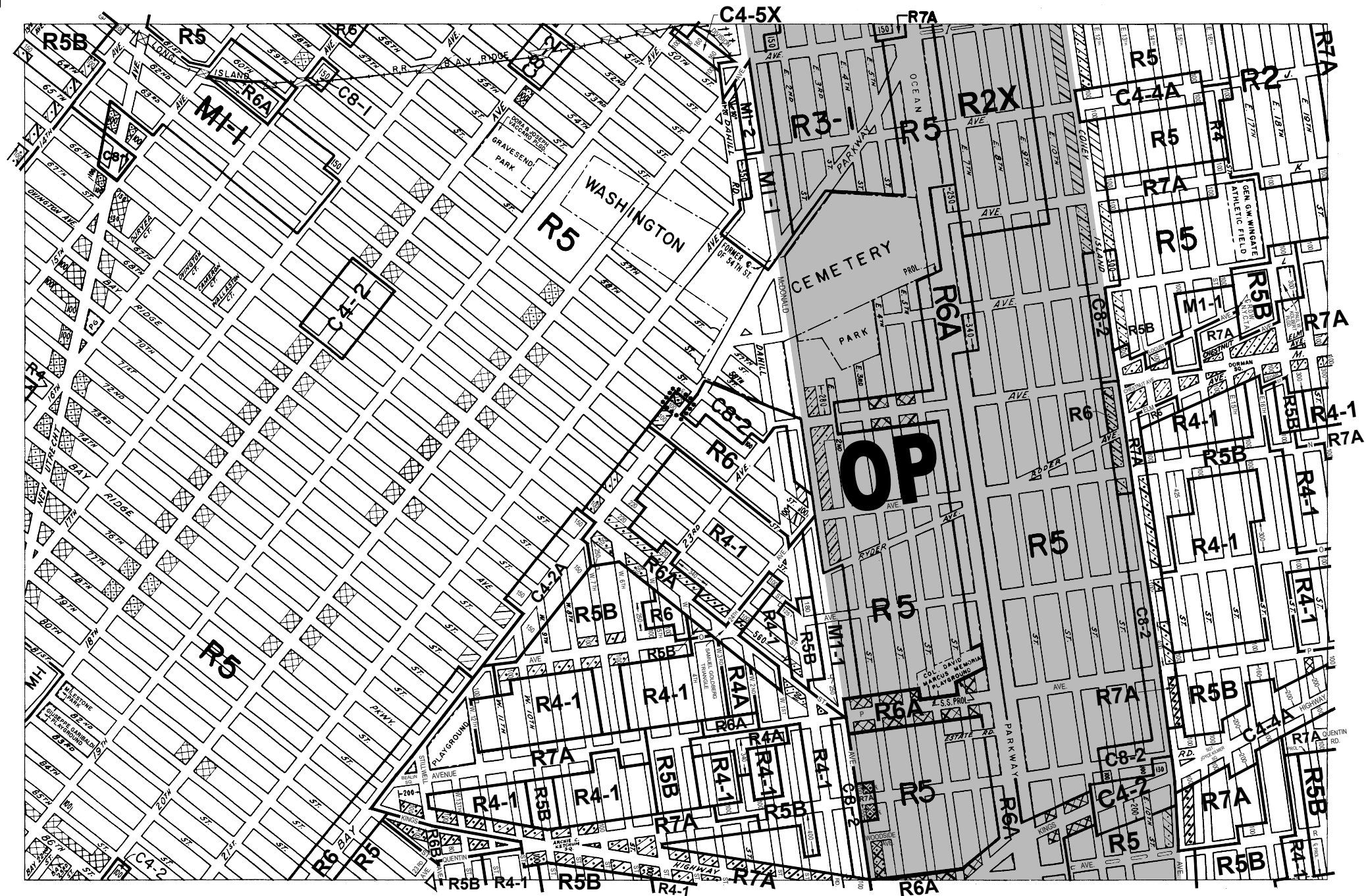
09-26-2018 C 180029 ZMK

For Inclusionary Housing designated areas and Mandatory Inclusionary Housing areas on this map, see APPENDIX F.

© Copyrighted by the City of New York

NOTE: Where no dimensions for zoning district boundaries appear on the zoning maps, such dimensions are determined in Article VII, Chapter 6 (Location of District Boundaries) of the Zoning Resolution.






ZONING MAP


THE NEW YORK CITY PLANNING COMMISSION

Major Zoning Classifications:

The number(s) and/or letter(s) that follows an R, C or M District designation indicates use, bulk and other controls as described in the text of the Zoning Resolution.

- R – RESIDENTIAL DISTRICT
- C – COMMERCIAL DISTRICT
- M – MANUFACTURING DISTRICT

 SPECIAL PURPOSE DISTRICT
The letter(s) within the shaded area designates the special purpose district as described in the text of the Zoning Resolution.

 AREA(S) REZONED

Effective Date(s) of Rezoning:

10-15-2020 C 190377 ZMK

Special Requirements:

For a list of lots subject to CEQR environmental requirements, see APPENDIX C.

For a list of lots subject to "D" restrictive declarations, see APPENDIX D.

For Inclusionary Housing designated areas and Mandatory Inclusionary Housing areas on this map, see APPENDIX F.

MAP KEY

22a	22c	23a
22b	22d	23b
28a	28c	29a

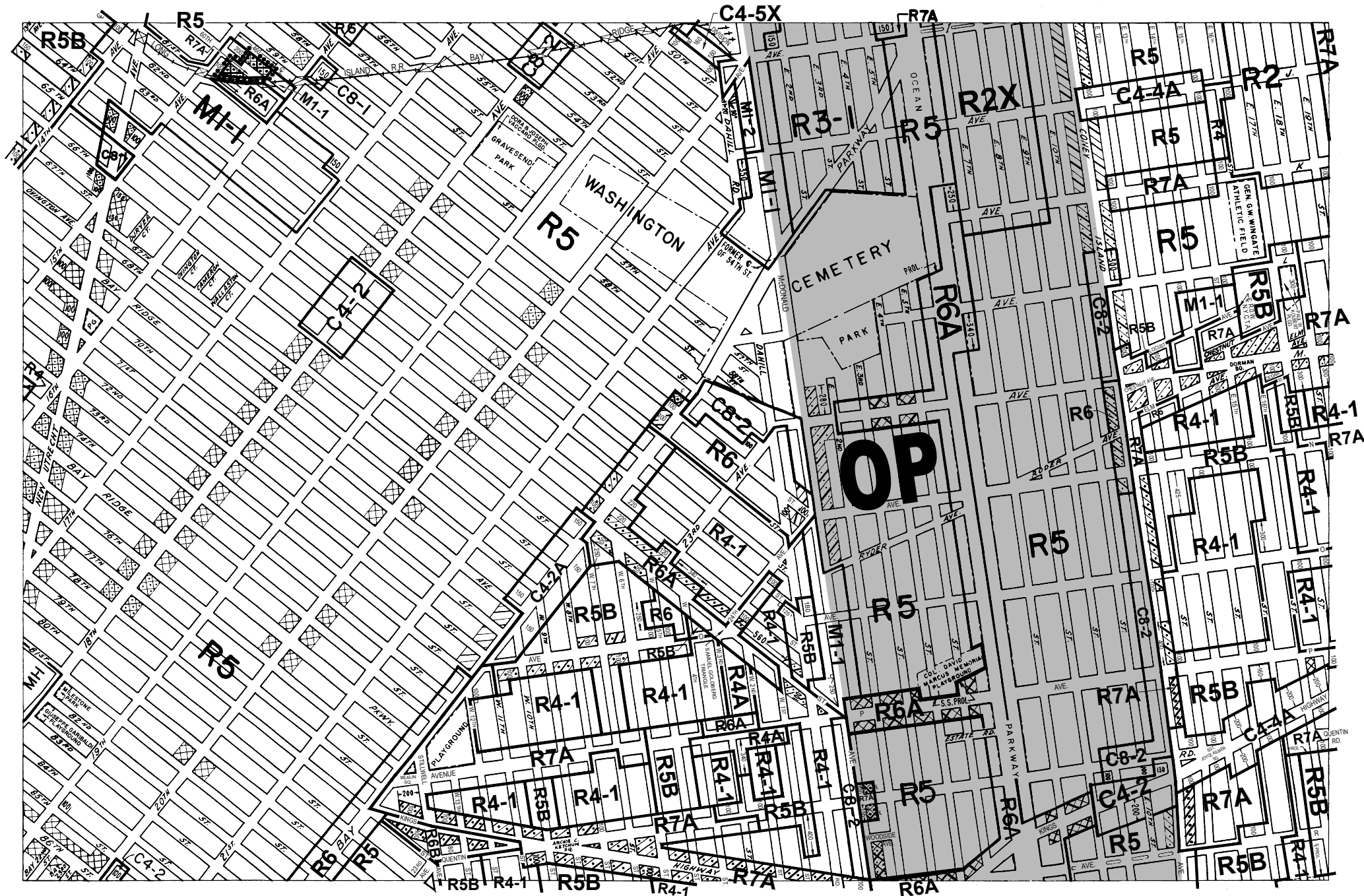
© Copyrighted by the City of New York

NOTE: Zoning information as shown on this map is subject to change. For the most up-to-date zoning information for this map, visit the Zoning section of the Department of City Planning website: www.nyc.gov/planning or contact the Zoning Information Desk at (212) 720-3291.

C1-1	C1-2	C1-3	C1-4	C1-5	C2-1	C2-2	C2-3	C2-4	C2-5

NOTE: Where no dimensions for zoning district boundaries appear on the zoning maps, such dimensions are determined in Article VII, Chapter 6 (Location of District Boundaries) of the Zoning Resolution.

ZONING MAP 22d



THE NEW YORK CITY PLANNING COMMISSION

The number(s) and/or letter(s) that follows an R, C or M District designation indicates use, bulk and other controls as described in the text of the Zoning Resolution.

M – MANUFACTURING DISTRICT

AREA(S) REZONED

01-06-2021 C 200086 ZMK

For Inclusionary Housing designated areas and Mandatory Inclusionary Housing areas on this map, see APPENDIX F.

22a	22c	23a
22b	22d	23b
28a	28c	29a

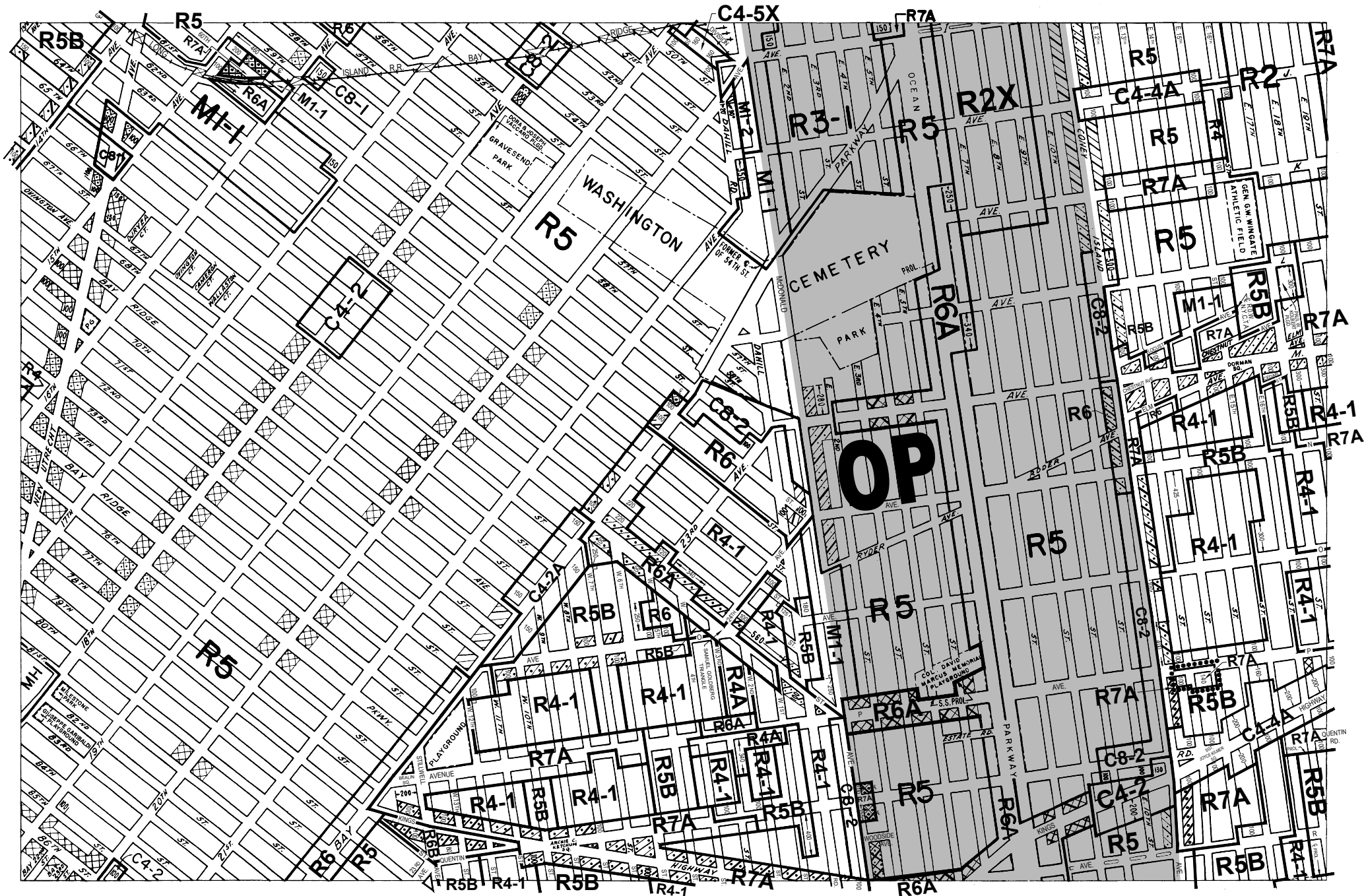
© Copyrighted by the City of New York

NOTE: Zoning information as shown on this map is subject to change. For the most up-to-date zoning information for this map, visit the Zoning section of the Department of City Planning website: www.nyc.gov/planning or contact the Zoning Information Desk at (212) 720-3291.

ZONING MAP 22d -

C1-1	C1-2	C1-3	C1-4	C1-5	C2-1	C2-2	C2-3	C2-4	C2-5
------	------	------	------	------	------	------	------	------	------

NOTE: Where no dimensions for zoning district boundaries appear on the zoning maps, such dimensions are determined in Article VII, Chapter 6 (Location of District Boundaries) of the Zoning Resolution.



THE NEW YORK CITY PLANNING COMMISSION

The number(s) and/or letter(s) that follows an R, C or M District designation indicates use, bulk and other controls as described in the text of the Zoning Resolution.

M – MANUFACTURING DISTRICT

AREA(S) REZONED

04-28-2022 C 210098 ZMK

For Inclusionary Housing designated areas and Mandatory Inclusionary Housing areas on this map, see APPENDIX F.

22a	22c	23a
22b	22d	23b
28a	28c	29a

© Copyrighted by the City of New York

NOTE: Zoning information as shown on this map is subject to change. For the most up-to-date zoning information for this map, visit the Zoning section of the Department of City Planning website: www.nyc.gov/planning or contact the Zoning Information Desk at (212) 720-3291.

ZONING MAP 22d

C1-1	C1-2	C1-3	C1-4	C1-5	C2-1	C2-2	C2-3	C2-4	C2-5
------	------	------	------	------	------	------	------	------	------

NOTE: Where no dimensions for zoning district boundaries appear on the zoning maps, such dimensions are determined in Article VII, Chapter 6 (Location of District Boundaries) of the Zoning Resolution.

THE NEW YORK CITY PLANNING COMMISSION

The number(s) and/or letter(s) that follows an **R**, **C** or **M** District designation indicates use, bulk and other controls as described in the text of the Zoning Resolution.

M - MANUFACTURING DISTRICT

AREA(S) REZONED

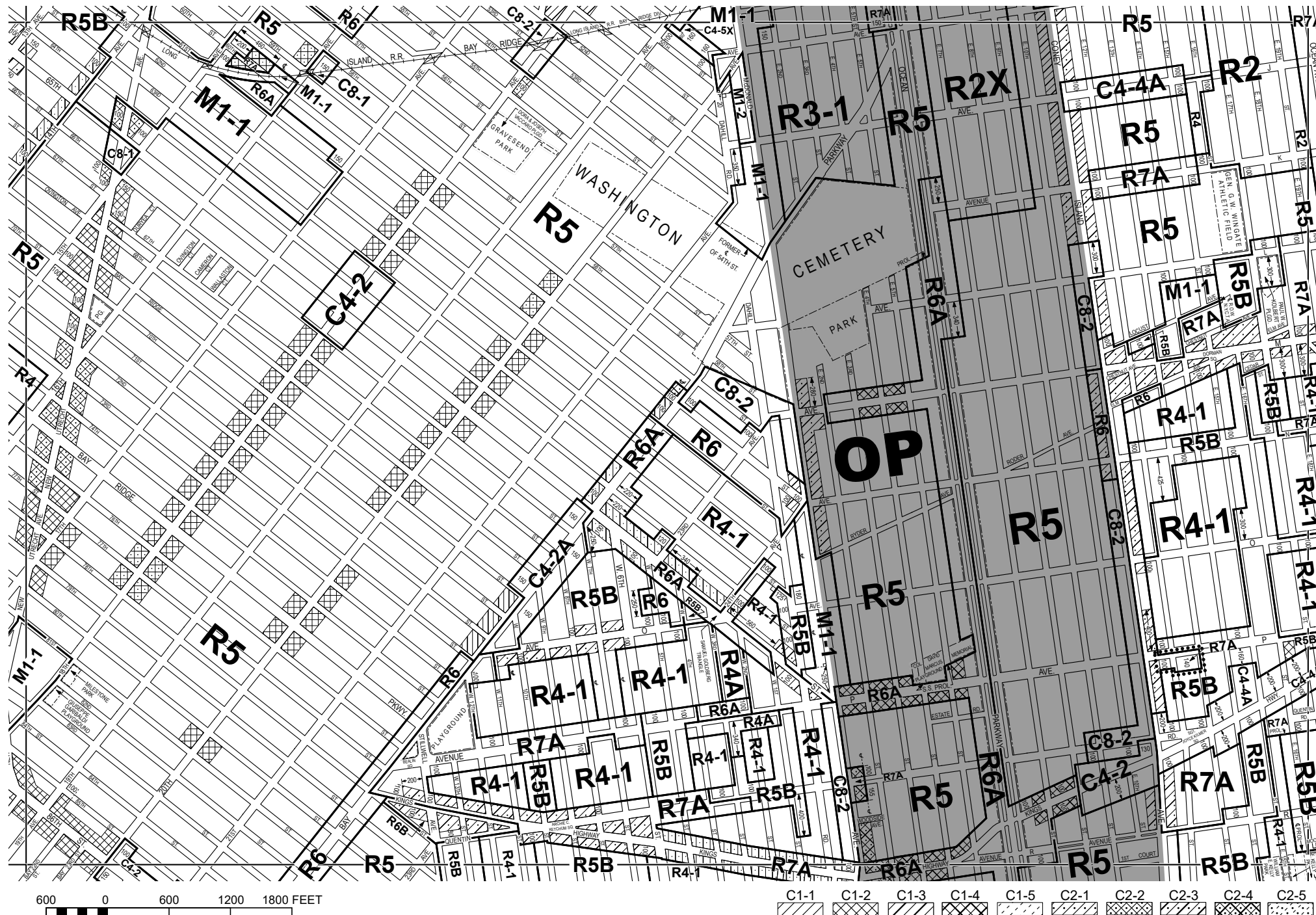
04-28-2022 C 210098 ZMK

For Inclusionary Housing designated areas and Mandatory Inclusionary Housing areas on this map, see APPENDIX F.

22a	22c	23a
22b	22d	23b
28a	28c	29a

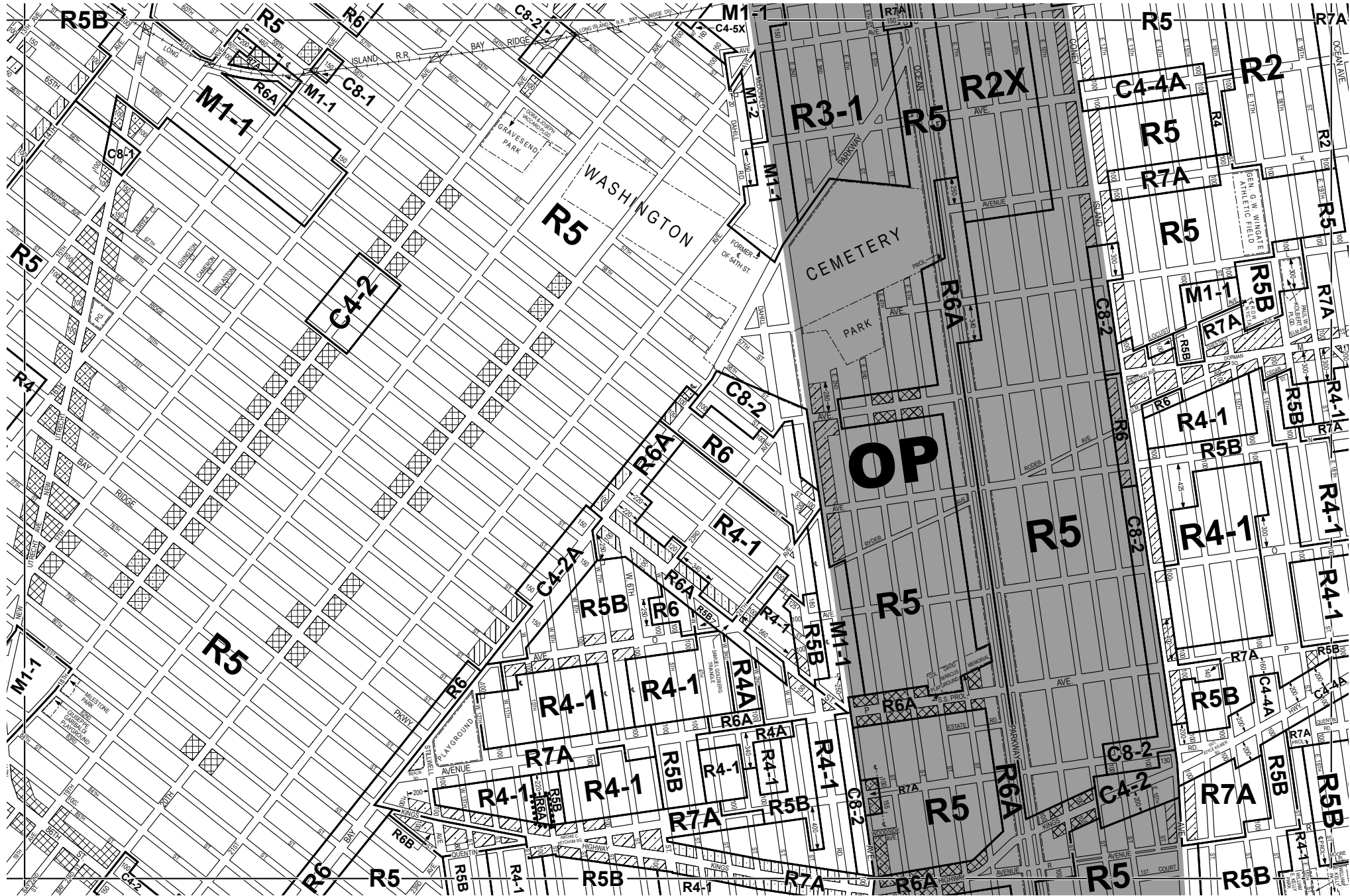
© Copyrighted by the City of New York

NOTE: Zoning information as shown on this map is subject to change. For the most up-to-date zoning information for this map, visit the Zoning section of the Department of City Planning website: www.nyc.gov/planning or contact the Zoning Information Desk at (212) 720-3291.



NOTE: Where no dimensions for zoning district boundaries appear on the zoning maps, such dimensions are determined in Article VII, Chapter 6 (Location of District Boundaries) of the Zoning Resolution.

ZONING MAP 22d



ZONING MAP

THE NEW YORK CITY PLANNING COMMISSION

Major Zoning Classifications:

The number(s) and/or letter(s) that follows an **R**, **C** or **M** District designation indicates use, bulk and other controls as described in the text of the Zoning Resolution.

R - RESIDENTIAL DISTRICT

C - COMMERCIAL DISTRICT

M - MANUFACTURING DISTRICT

SPECIAL PURPOSE DISTRICT
The letter(s) within the shaded area designates the special purpose district as described in the text of the Zoning Resolution.

AREA(S) REZONED

Effective Date(s) of Rezoning:

07-13-2023 C 220285 ZMK

Special Requirements:

For a list of lots subject to CEQR environmental requirements, see APPENDIX C.

For a list of lots subject to "D" restrictive declarations, see APPENDIX D.

For Inclusionary Housing designated areas and Mandatory Inclusionary Housing areas on this map, see APPENDIX F.

MAP KEY

22a	22c	23a
22b	22d	23b
28a	28c	29a

© Copyrighted by the City of New York

NOTE: Zoning information as shown on this map is subject to change. For the most up-to-date zoning information for this map, visit the Zoning section of the Department of City Planning website: www.nyc.gov/planning or contact the Zoning Information Desk at (212) 720-3291.

600 0 600 1200 1800 FEET

C1-1 C1-2 C1-3 C1-4 C1-5 C2-1 C2-2 C2-3 C2-4 C2-5

NOTE: Where no dimensions for zoning district boundaries appear on the zoning maps, such dimensions are determined in Article VII, Chapter 6 (Location of District Boundaries) of the Zoning Resolution.

ZONING
MAP **22d**



ZONING MAP 22d

NOTE: Zoning information as shown on this map is subject to change. For the most up-to-date zoning information for this map, visit the Zoning section of the Department of City Planning website: www.nyc.gov/planning or contact the Zoning Information Desk at (212) 720-3291.

Metadata for Historical Zoning Maps:

Source:

These PDF maps were created from the set of past versions of each of the 126 zoning maps in the Technical Review Division's archive. This set includes map versions for each zoning map beginning with the original 1961 issue of the Zoning Resolution and ending with the current zoning map as posted in the Zoning section of the Department of City Planning website: www.nyc.gov/planning.

Scanning and Creation of Adobe PDF copies:

Maps in this archive from 1961 through Update #2 of the Zoning Resolution in 2003 are scans of actual printed zoning map. From Update #3 (2005) onwards, maps are direct PDF copies of the map revisions as printed in updates to the Zoning Resolution.

Notes on conversion of Amendment Numbers to CP (City Planning) or ULURP numbers:

On earlier zoning maps, an Amendment Number (e.g. A-629) is used to identify the area that has been rezoned. Commission reports and sketch maps for rezonings are referenced solely by CP or ULURP numbers. In order to request copies of reports or sketch maps it is necessary to know the CP or ULURP number. A conversion table (ANumber-CPNumberConversion.pdf) is available to translate the "A" numbers listed on the actual zoning maps to their corresponding CP or ULURP numbers. Use of the Amendment Number to identify zoning map changes has been discontinued.

Copyright:

These maps are copyrighted by the City of New York. This is indicated in the space below the map legend on each map.

Contact Info:

NYC Department of City Planning
22 Reade Street, RM 3N
New York, NY 10007
212.720.3505 phone
zoning_gis@planning.nyc.gov