


28d

ZONING MAP

CITY PLANNING COMMISSION

THE CITY OF NEW YORK

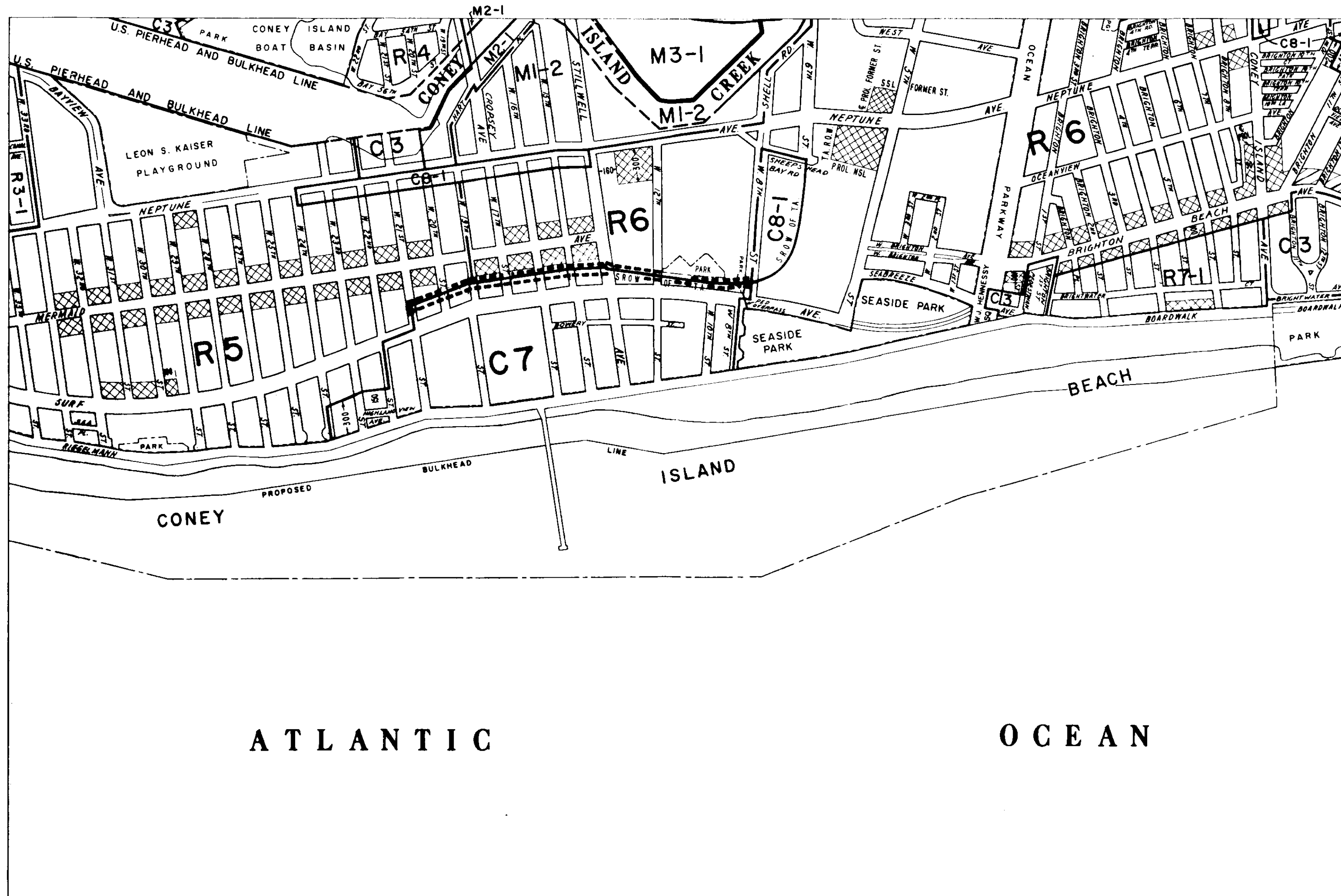


28a	28c	29a
28b	28d	29b

INDICATES CORRECTION
TO CONFORM TO MAP
EFFECTIVE: DECEMBER 15, 1961
A-170

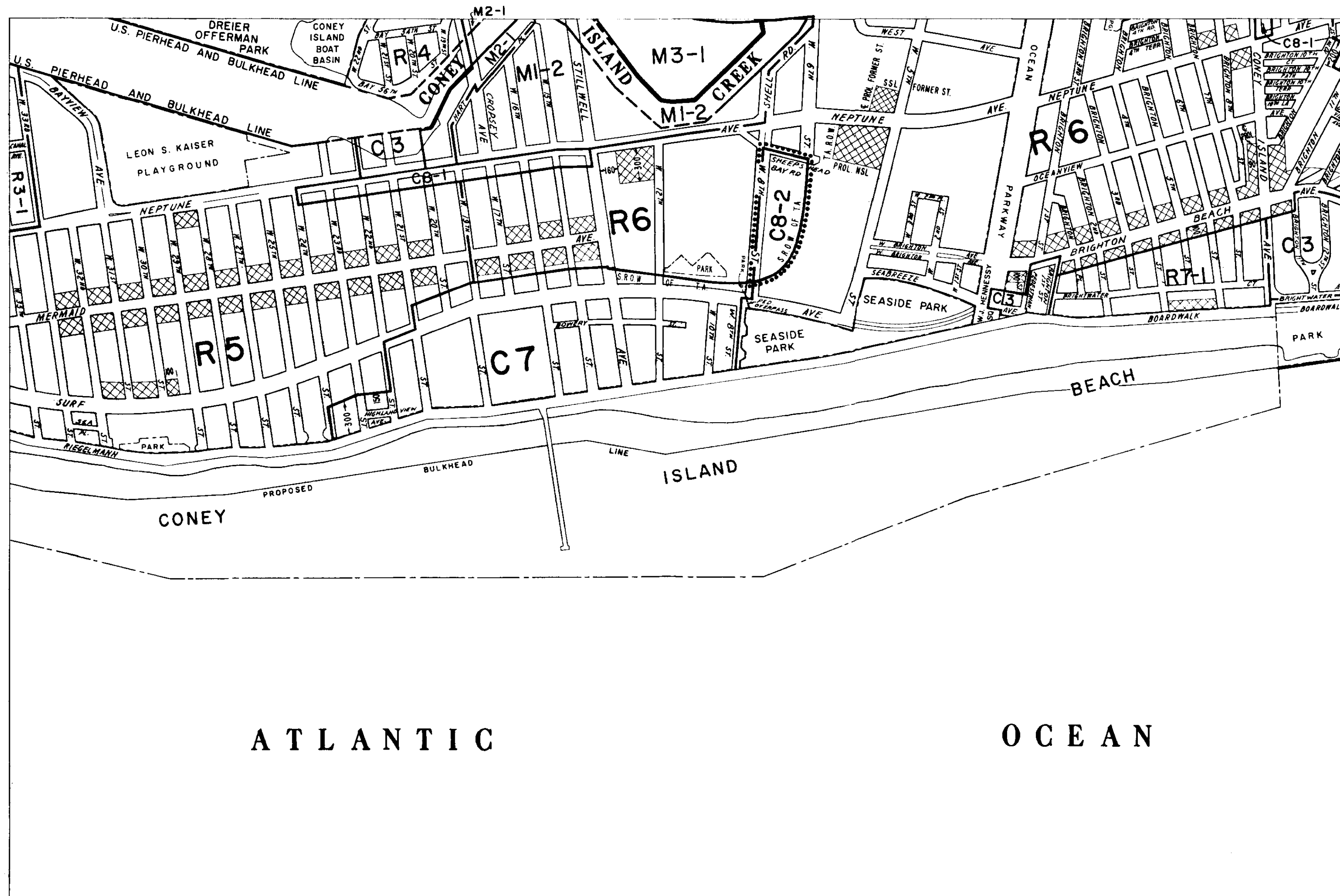
COPYRIGHTED BY THE CITY OF NEW YORK

002



600 0 600 1200 1800 FEET

C1-1 C1-2 C1-3 C1-4 C1-5 C2-1 C2-2 C2-3 C2-4 C2-5




28d

ZONING MAP

CITY PLANNING COMMISSION

THE CITY OF NEW YORK



28a	28c	29a
28b	28d	29b

ATLANTIC

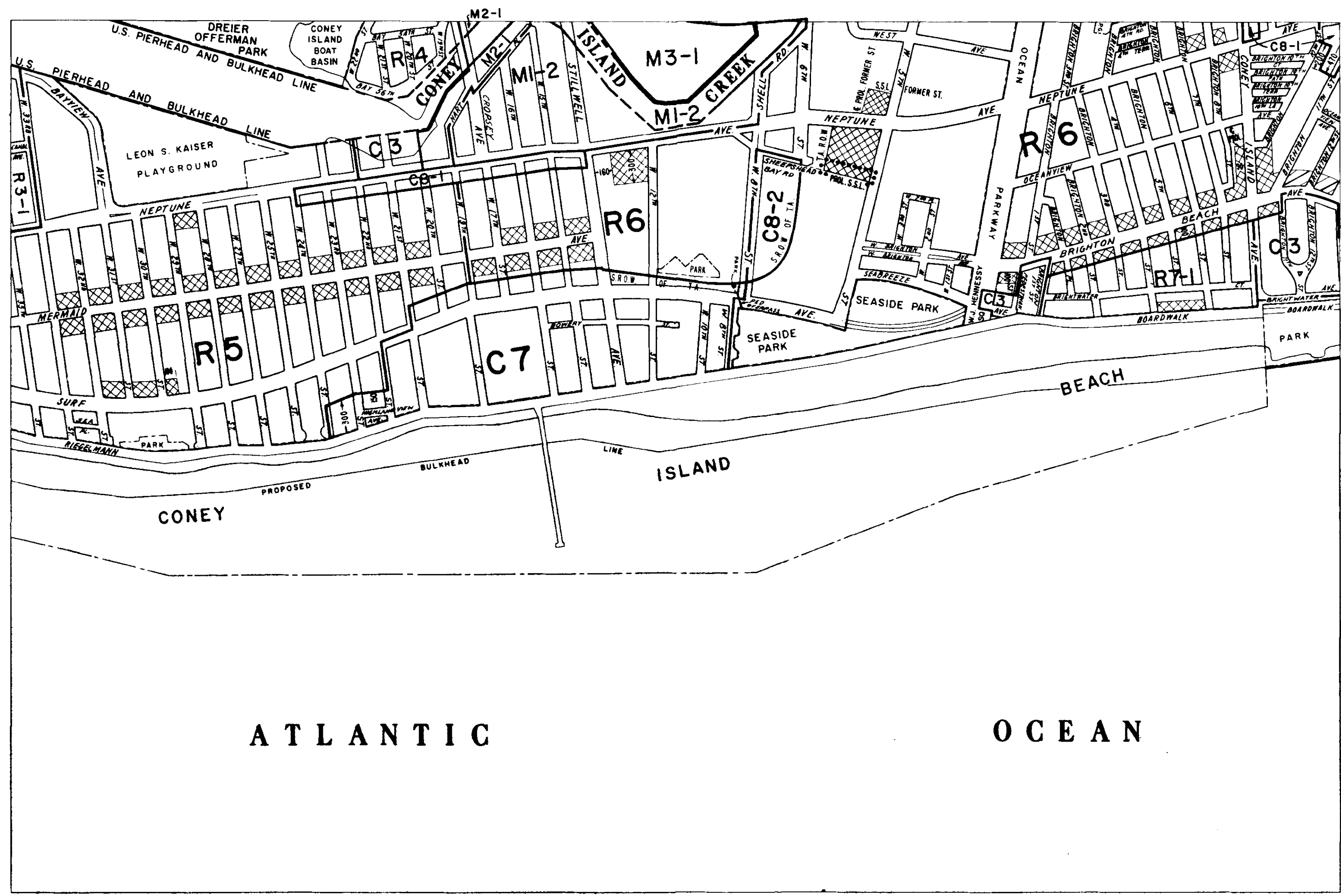
OCEAN

.....INDICATES PROPERTY
REZONED BY AMENDMENT
EFFECTIVE: NOVEMBER 21, 1962

CP 17549 A-266


600 0 600 1200 1800 FEET

C1-1 C1-2 C1-3 C1-4 C1-5 C2-1 C2-2 C2-3 C2-4 C2-5



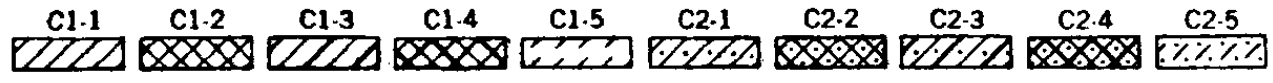
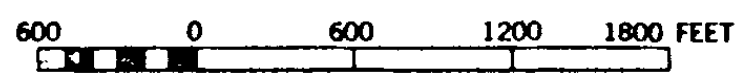
28d

ZONING MAP
CITY PLANNING COMMISSION
THE CITY OF NEW YORK




28a	28c	29a
28b	28d	29b

.....INDICATES PROPERTY
REZONED BY AMENDMENT
EFFECTIVE: APRIL 4, 1963
CP 17890 A-315



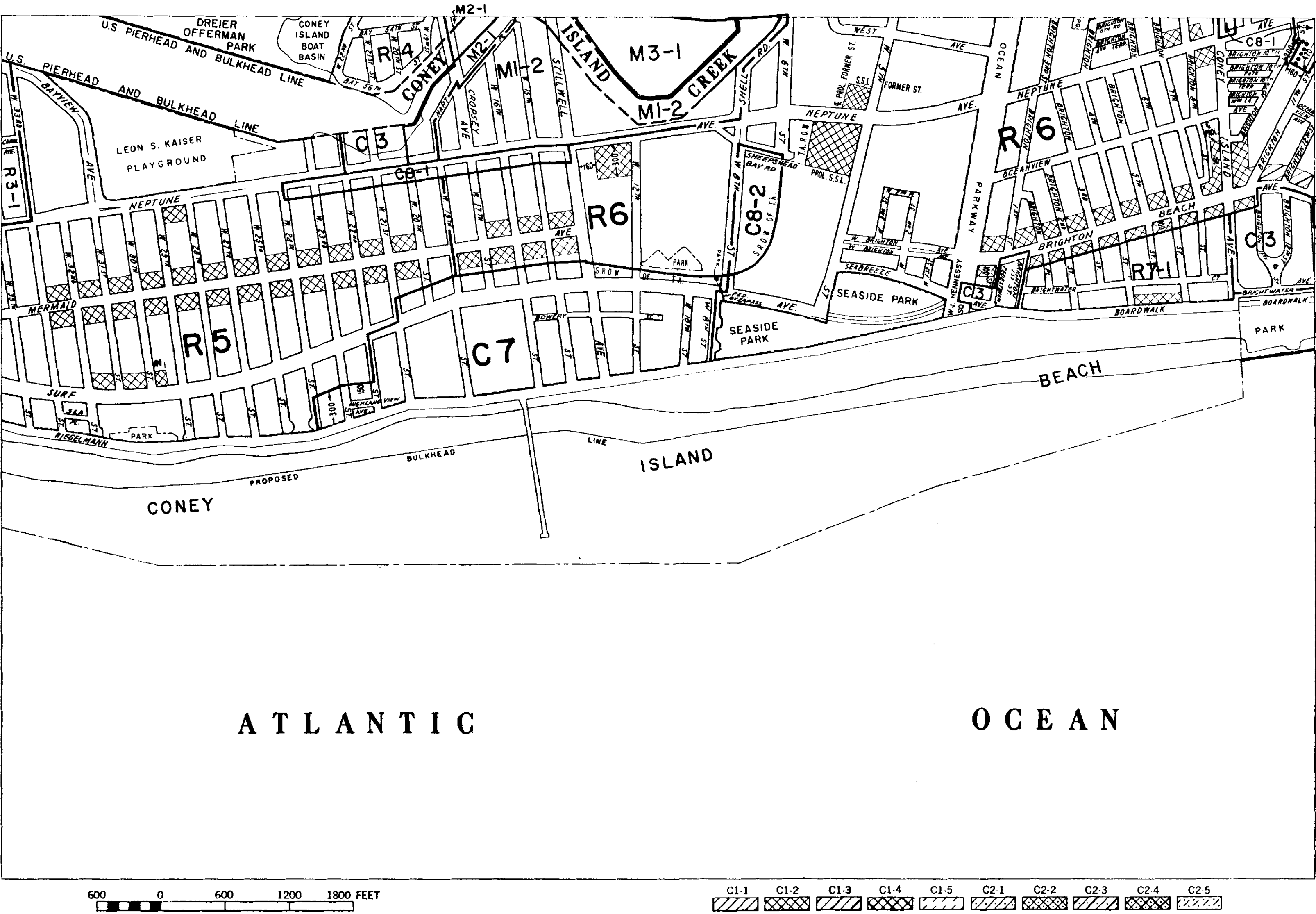
28d

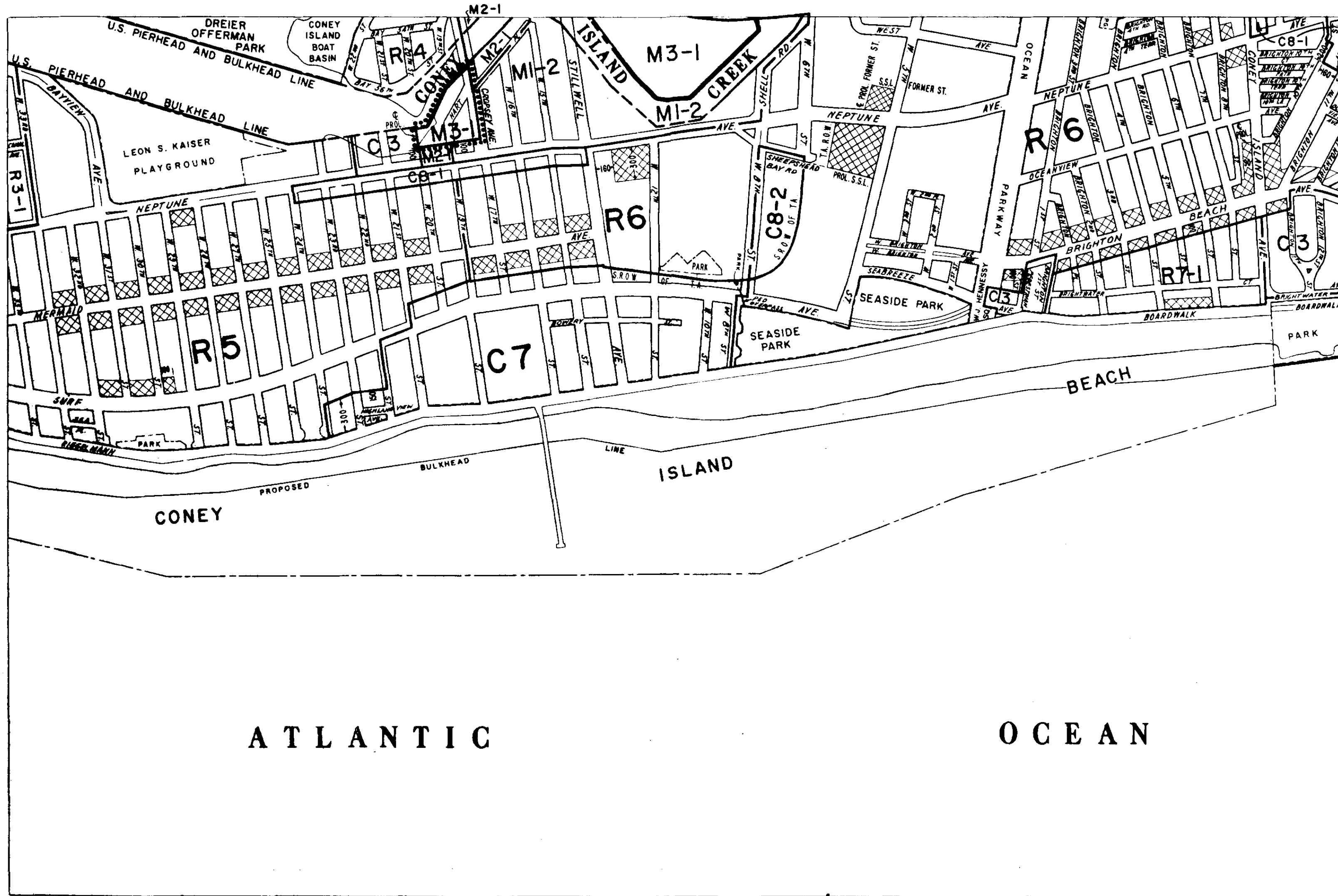
ZONING MAP
CITY PLANNING COMMISSION
THE CITY OF NEW YORK



28a	28c	29a
28b	28d	29b

..... INDICATES PROPERTY
REZONED BY AMENDMENT
EFFECTIVE: APRIL 25, 1963
17852 A-319






28d

ZONING MAP

CITY PLANNING COMMISSION
THE CITY OF NEW YORK



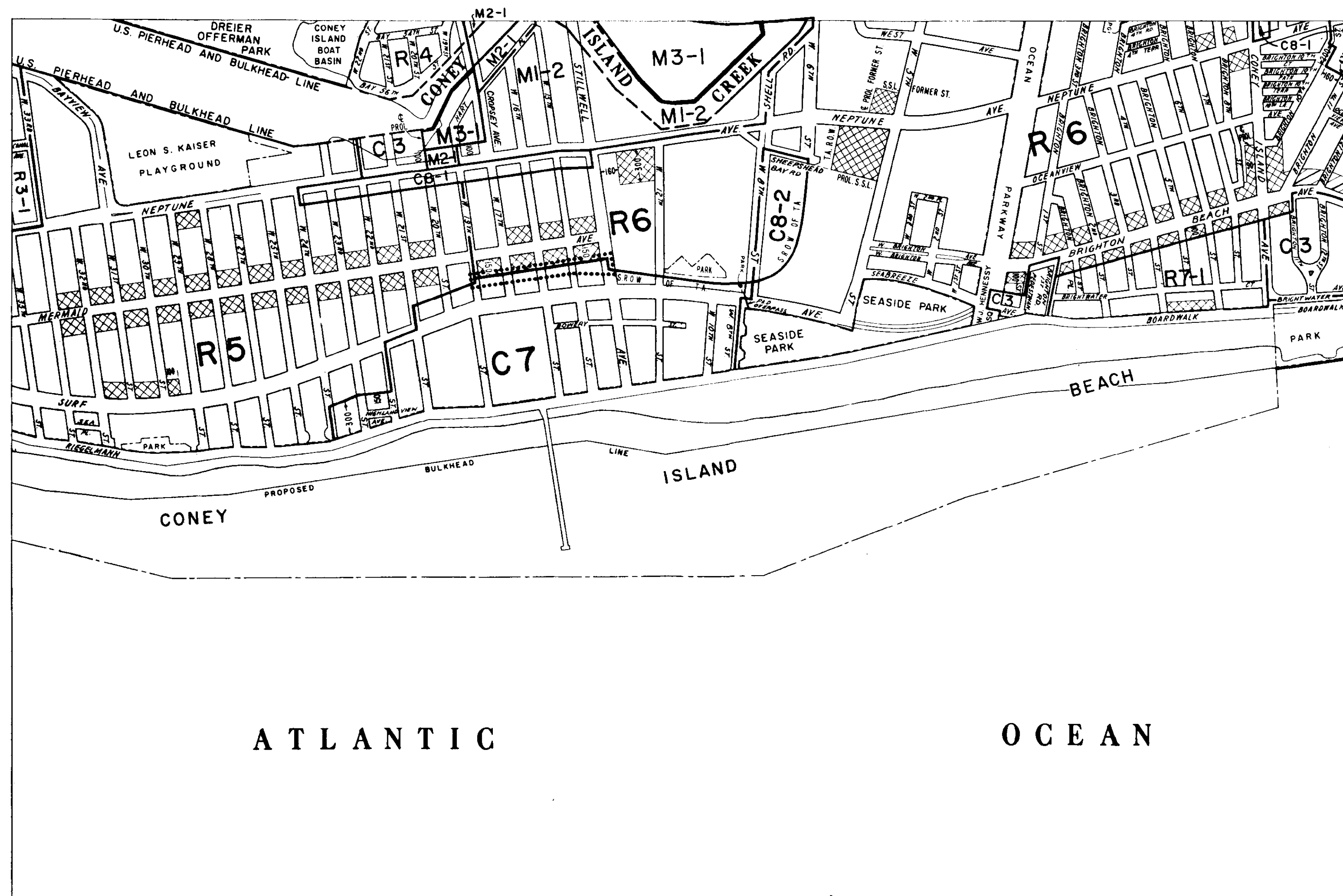
28a	28c	29a
28b	28d	29b

..... INDICATES PROPERTY
REZONED BY AMENDMENT
EFFECTIVE: JUNE 13, 1963

CP 17821 A-333

- C1-1
- C1-2
- C1-3
- C1-4
- C1-5
- C2-1
- C2-2
- C2-3
- C2-4
- C2-5

006



28d

ZONING MAP

CITY PLANNING COMMISSION

THE CITY OF NEW YORK



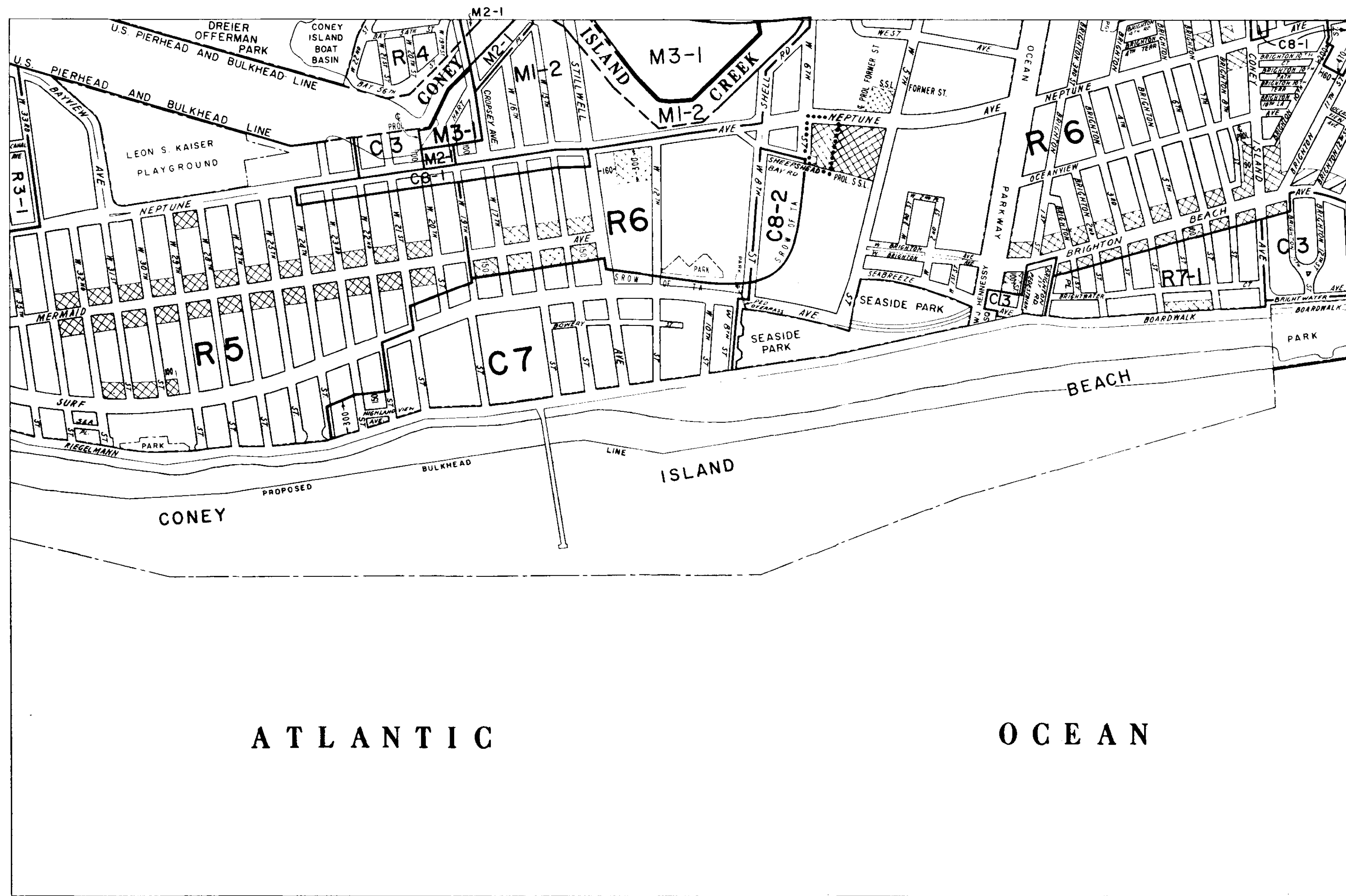
28a	28c	29a
28b	28d	29b

..... INDICATES PROPERTY
REZONED BY AMENDMENT
EFFECTIVE APRIL 23, 1964

CP 18243 A-442

COPYRIGHTED BY THE CITY OF NEW YORK


007



28d

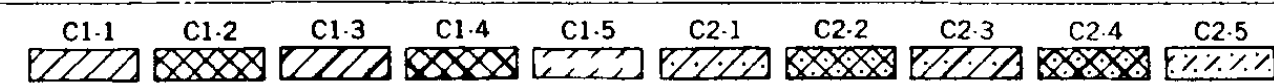
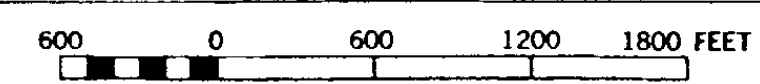
ZONING MAP

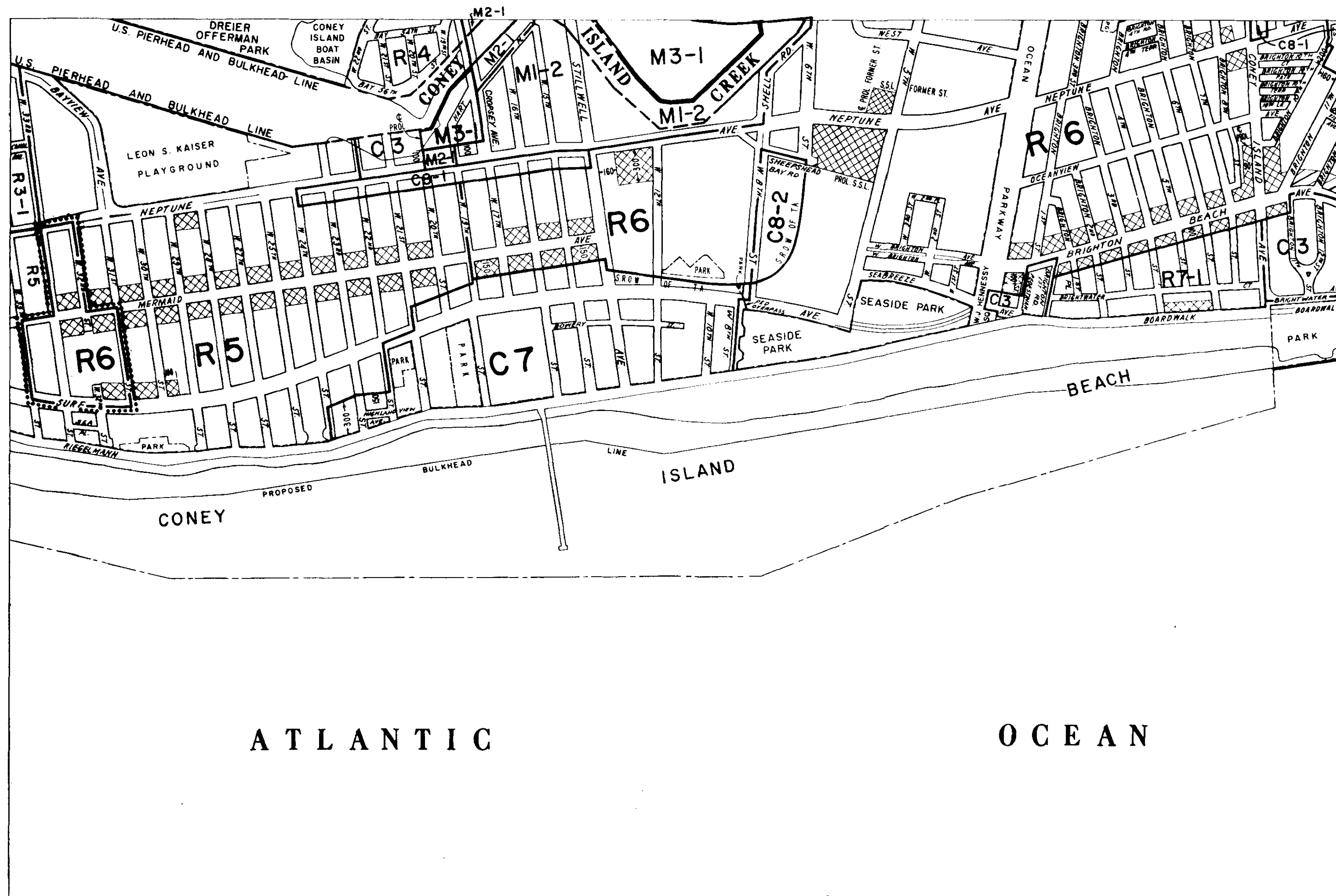
CITY PLANNING COMMISSION
THE CITY OF NEW YORK



28a	28c	29a
28b	28d	29b

.....INDICATES PROPERTY
REZONED BY AMENDMENT
EFFECTIVE MARCH 11, 1965
CP 18757 A-540





28d

ZONING MAP

CITY PLANNING COMMISSION
THE CITY OF NEW YORK



28a	28c	29a
28b	28d	29b

..... INDICATES PROPERTY
REZONED BY AMENDMENT
EFFECTIVE: OCTOBER 14, 1965

CP 19035 A-599


COPYRIGHTED BY THE CITY OF NEW YORK

009

28d

ZONING MAP

CITY PLANNING COMMISSION
THE CITY OF NEW YORK

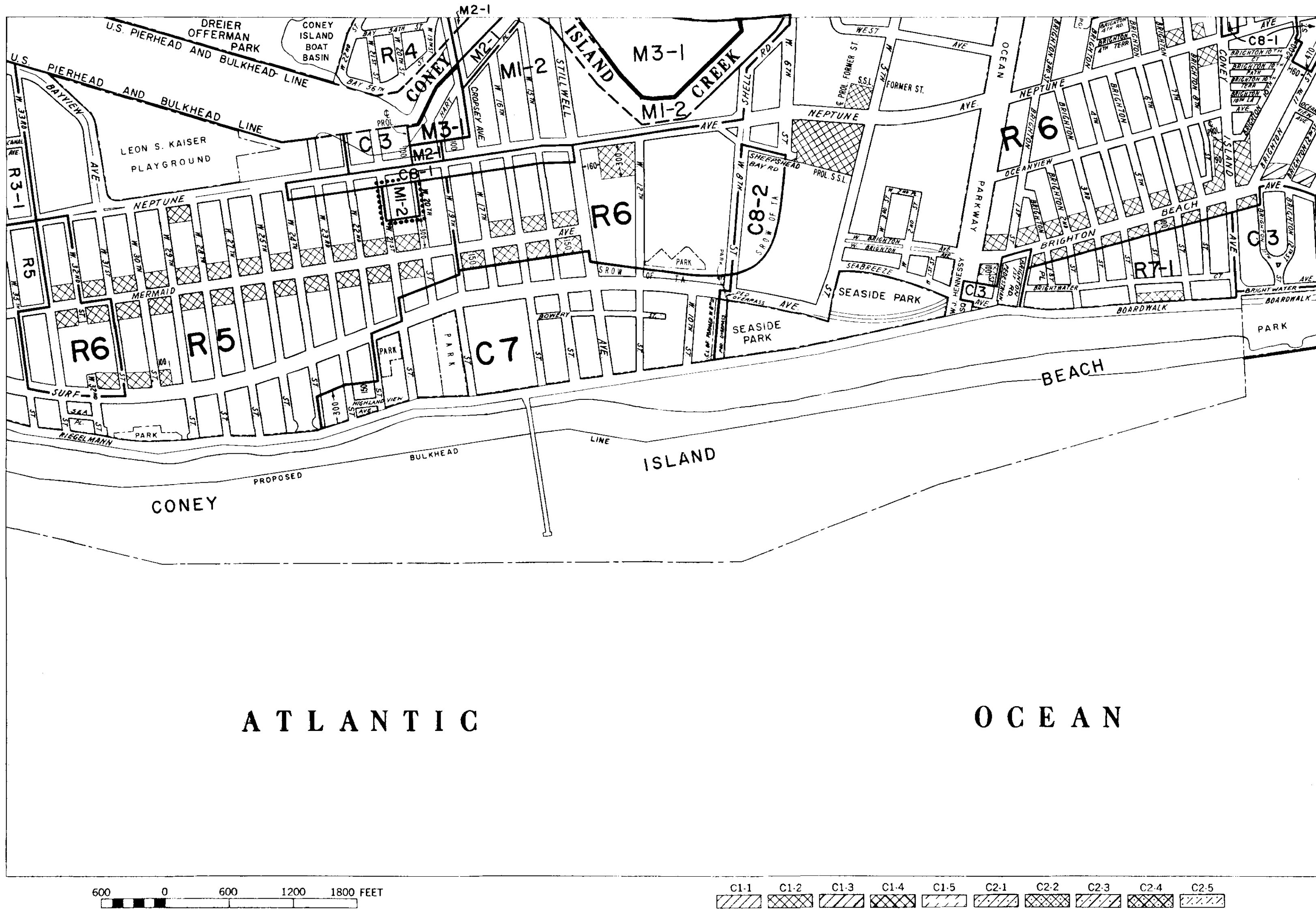


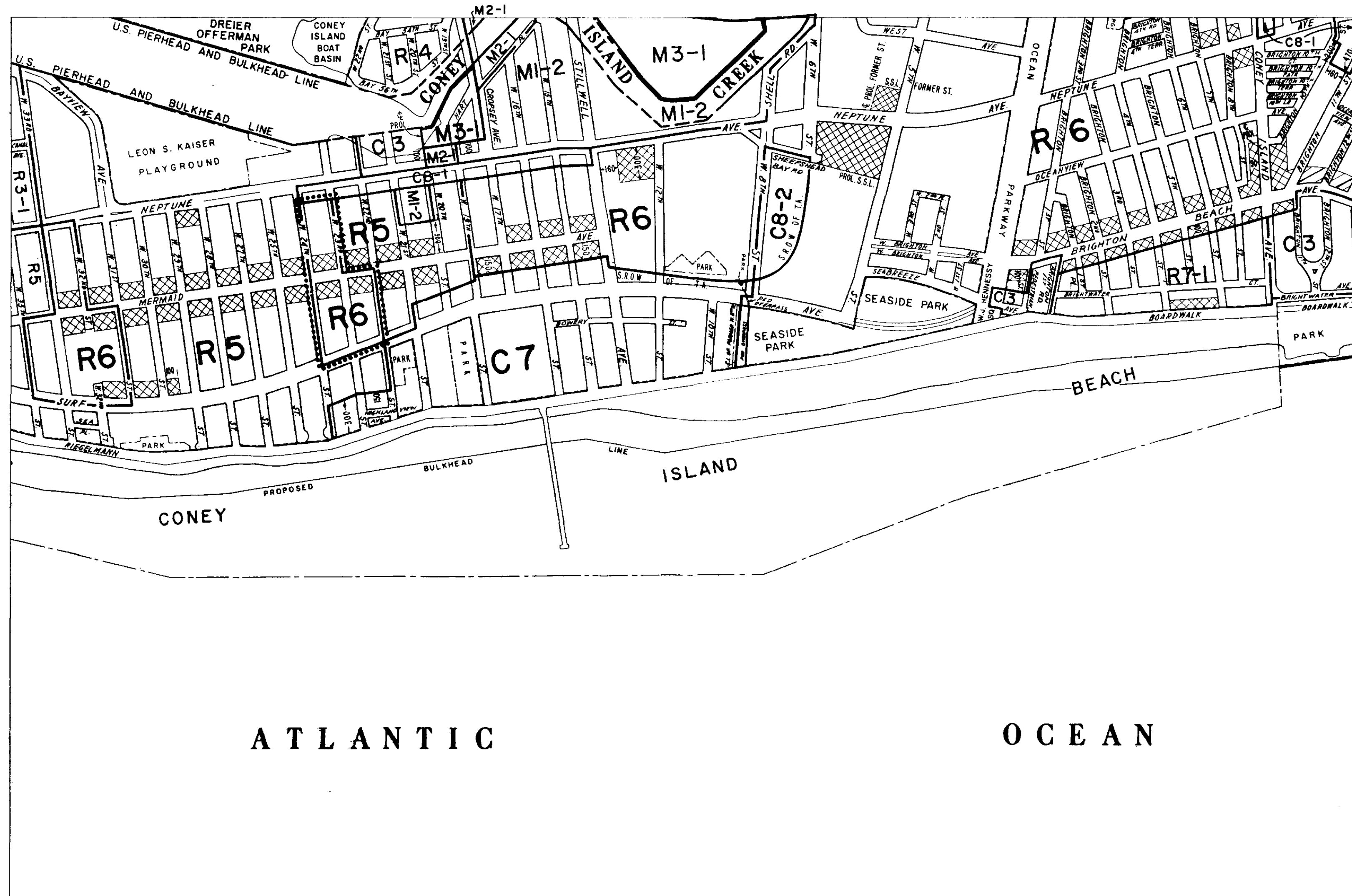
28 _a	28 _c	29 _a
28 _b	28_d	29 _b

.....INDICATES PROPERTY
REZONED BY AMENDMENT
EFFECTIVE: JANUARY 26, 1967

Q 19594^{A-726}

COPYRIGHTED BY THE CITY OF NEW YORK






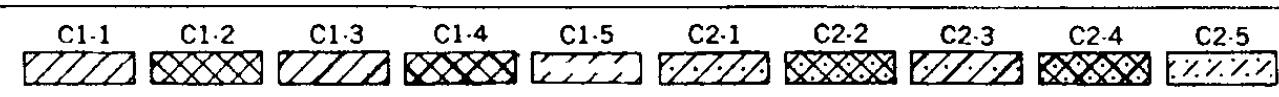
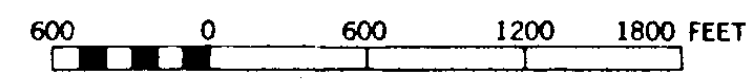
28d

ZONING MAP

CITY PLANNING COMMISSION
THE CITY OF NEW YORK

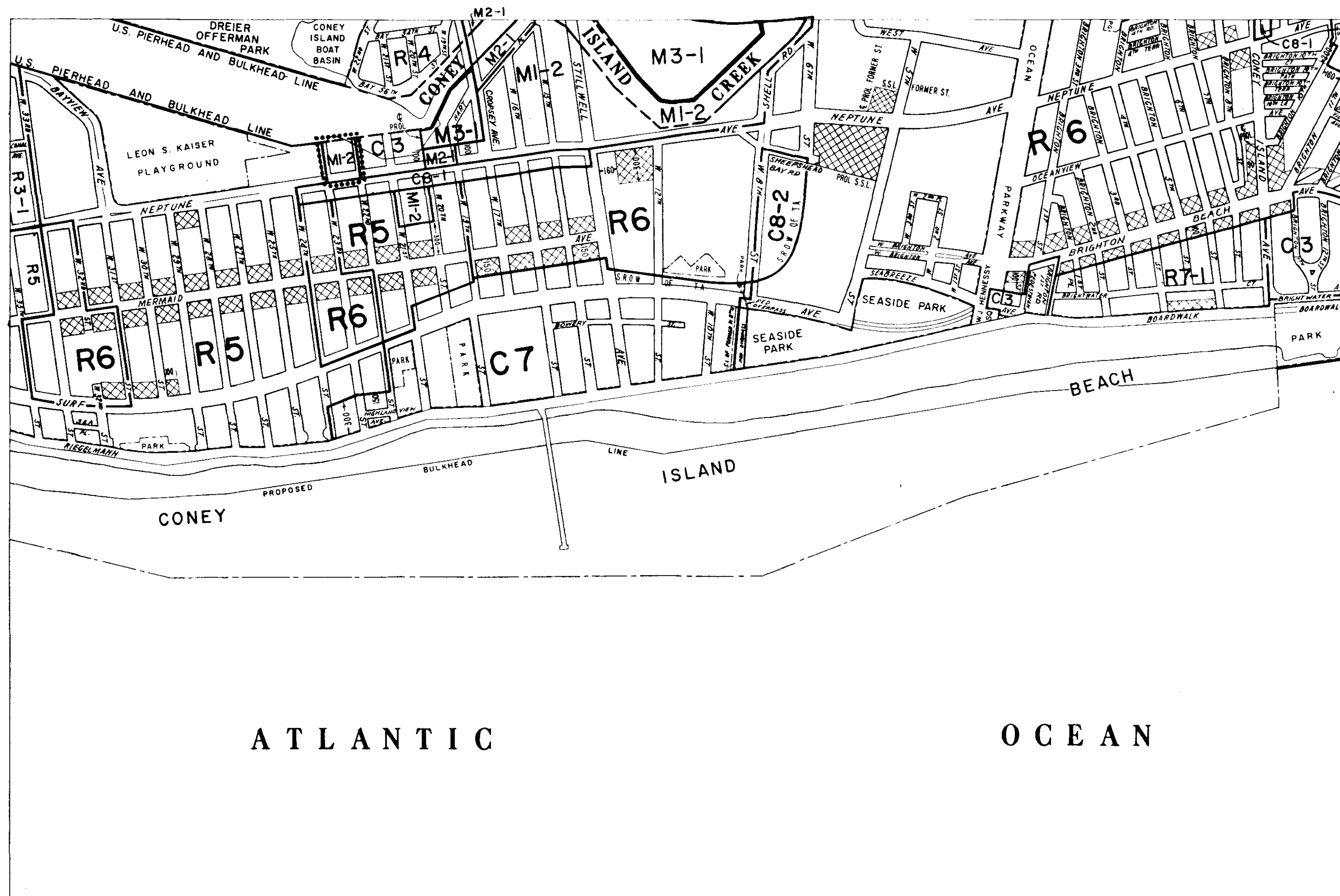


28a	28c	29a
28b	28d	29b



.....INDICATES PROPERTY
REZONED BY AMENDMENT
EFFECTIVE FEBRUARY 9, 1967


CP 14653 A-727



28d

ZONING MAP

CITY PLANNING COMMISSION
THE CITY OF NEW YORK



28a	28c	29a
28b	28d	29b

..... INDICATES PROPERTY
REZONED BY AMENDMENT
EFFECTIVE AUGUST 24, 1967

CP19837 A-770

28d

ZONING MAP

CITY PLANNING COMMISSION
THE CITY OF NEW YORK



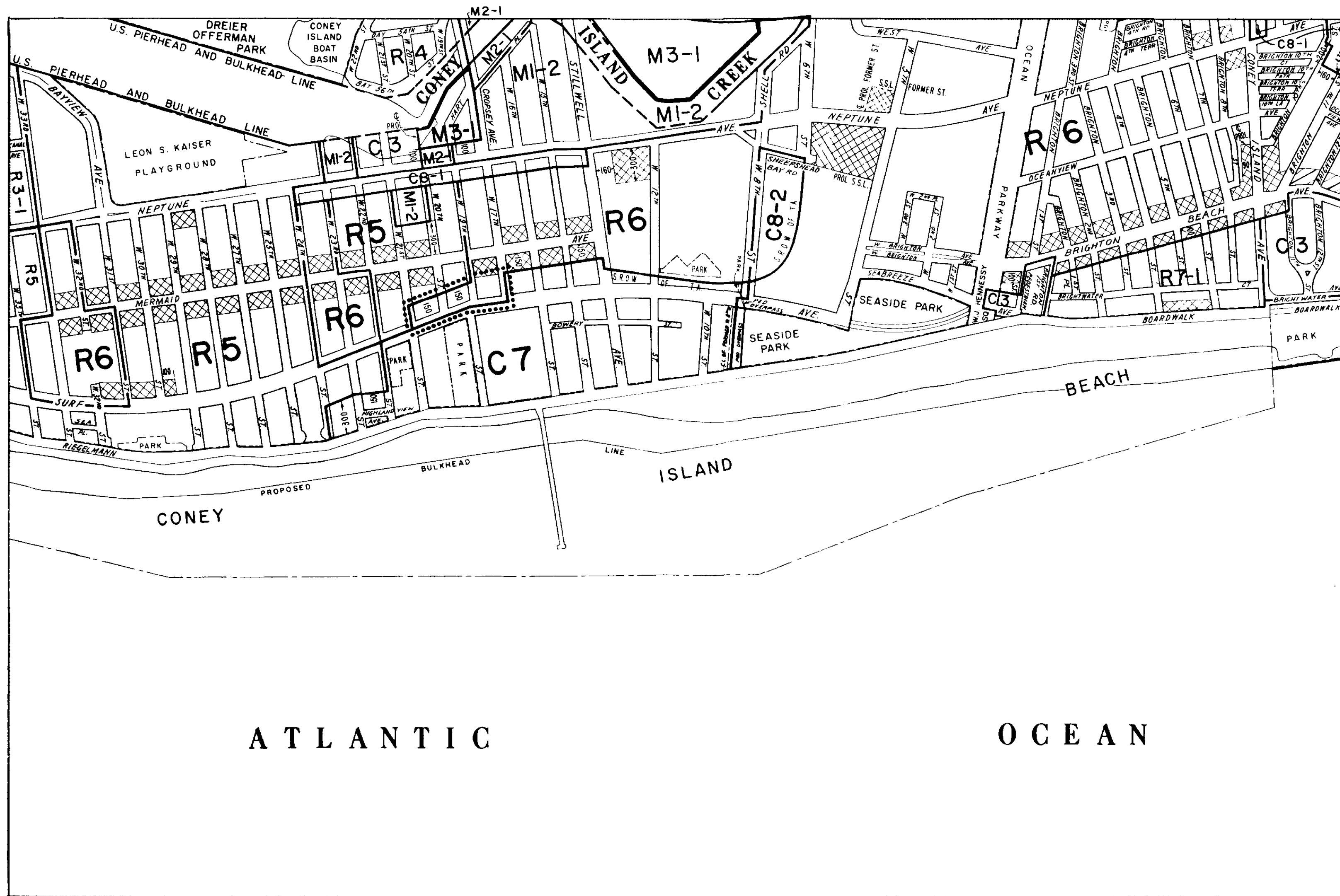
28a	28c	29a
28b	28d	29b

.....INDICATES PROPERTY
REZONED BY AMENDMENT
EFFECTIVE: NOVEMBER 9, 1967

CP 19985 A-793

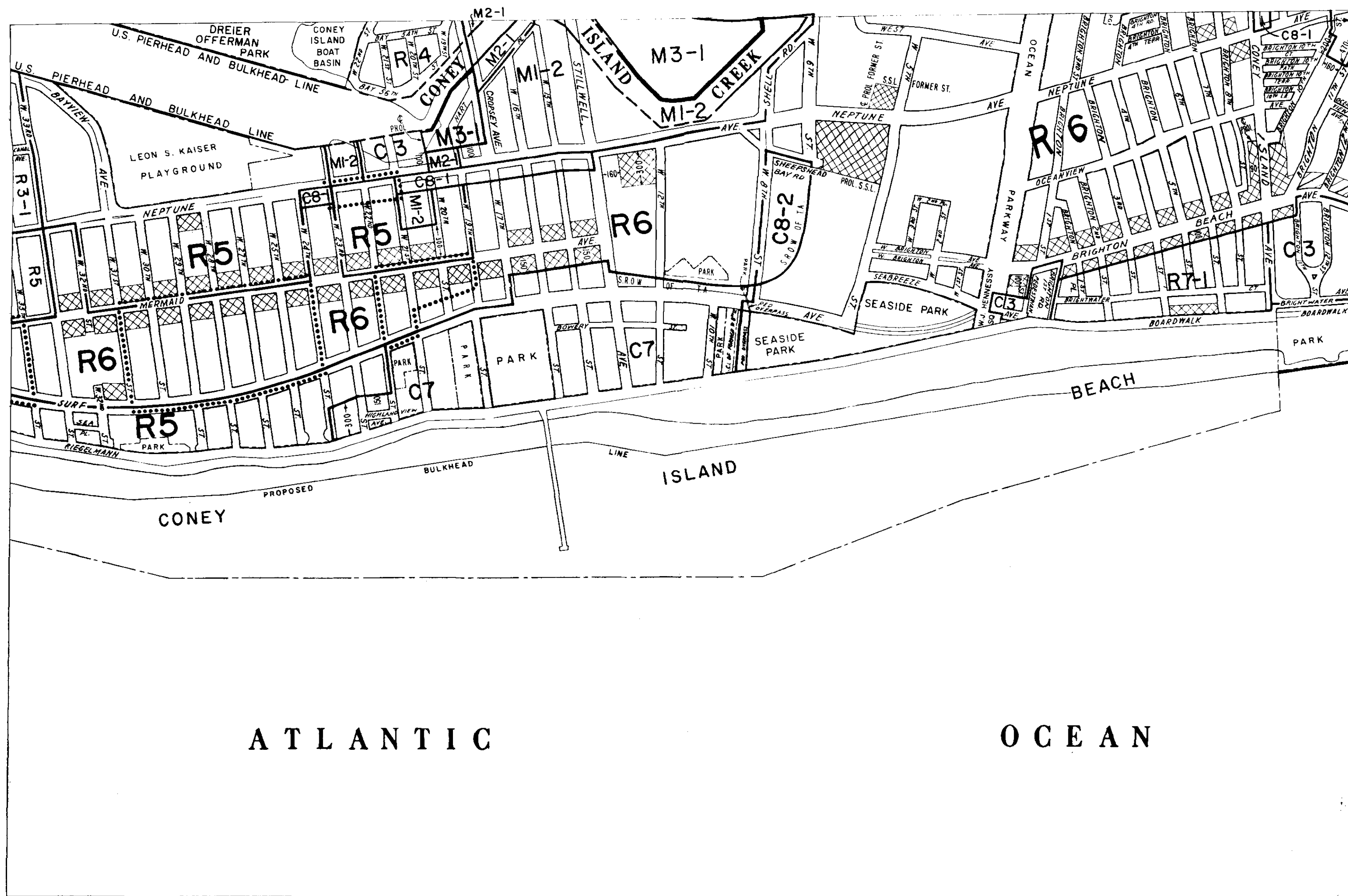
COPYRIGHTED BY THE CITY OF NEW YORK

013



600 0 600 1200 1800 FEET

C1-1 C1-2 C1-3 C1-4 C1-5 C2-1 C2-2 C2-3 C2-4 C2-5



28d

ZONING MAP

CITY PLANNING COMMISSION

THE CITY OF NEW YORK



28a	28c	29a
28b	28d	29b

ATLANTIC

OCEAN

..... INDICATES PROPERTY
REZONED BY AMENDMENT
EFFECTIVE DECEMBER 3, 1970

21386 A-978

600 0 600 1200 1800 FEET

C1-1 C1-2 C1-3 C1-4 C1-5 C2-1 C2-2 C2-3 C2-4 C2-5


COPYRIGHTED BY THE CITY OF NEW YORK

014

28d

ZONING MAP

CITY PLANNING COMMISSION
THE CITY OF NEW YORK



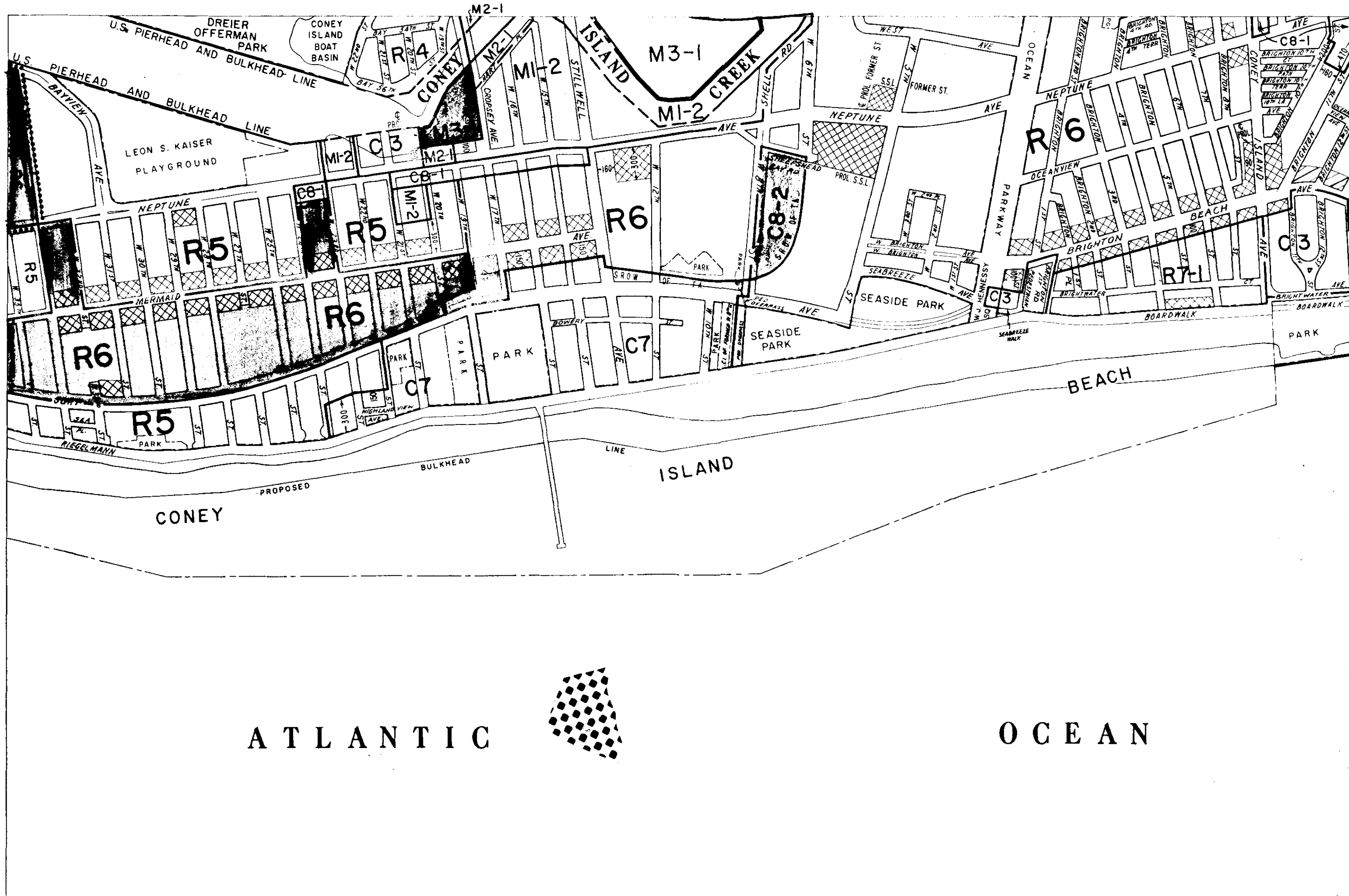
28a	28c	29a
28b	28d	29b

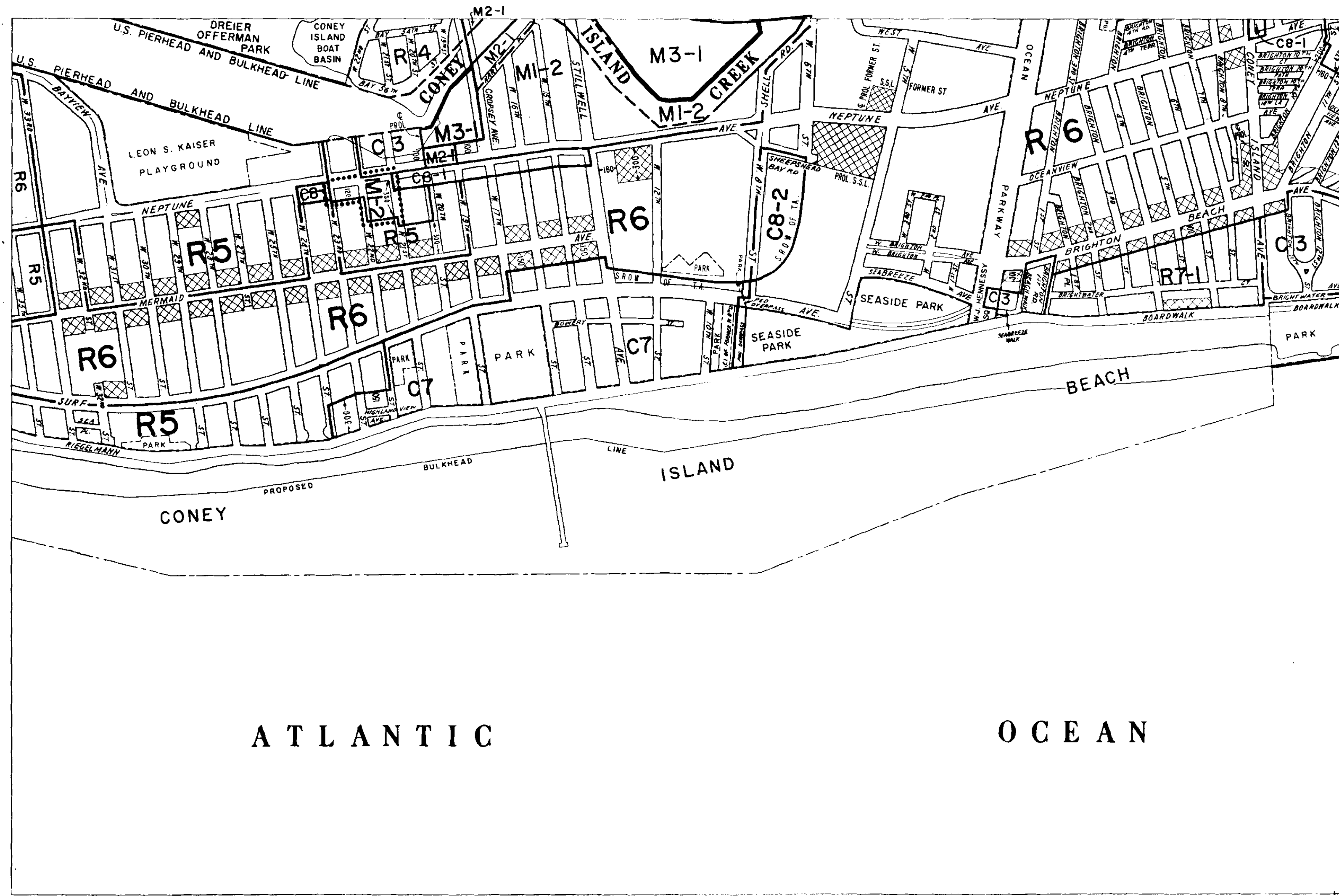
.....INDICATES PROPERTY
REZONED BY AMENDMENT
EFFECTIVE: MAY 20, 1971

CP 21518 A-1001

COPYRIGHTED BY THE CITY OF NEW YORK

015





28d

ZONING MAP

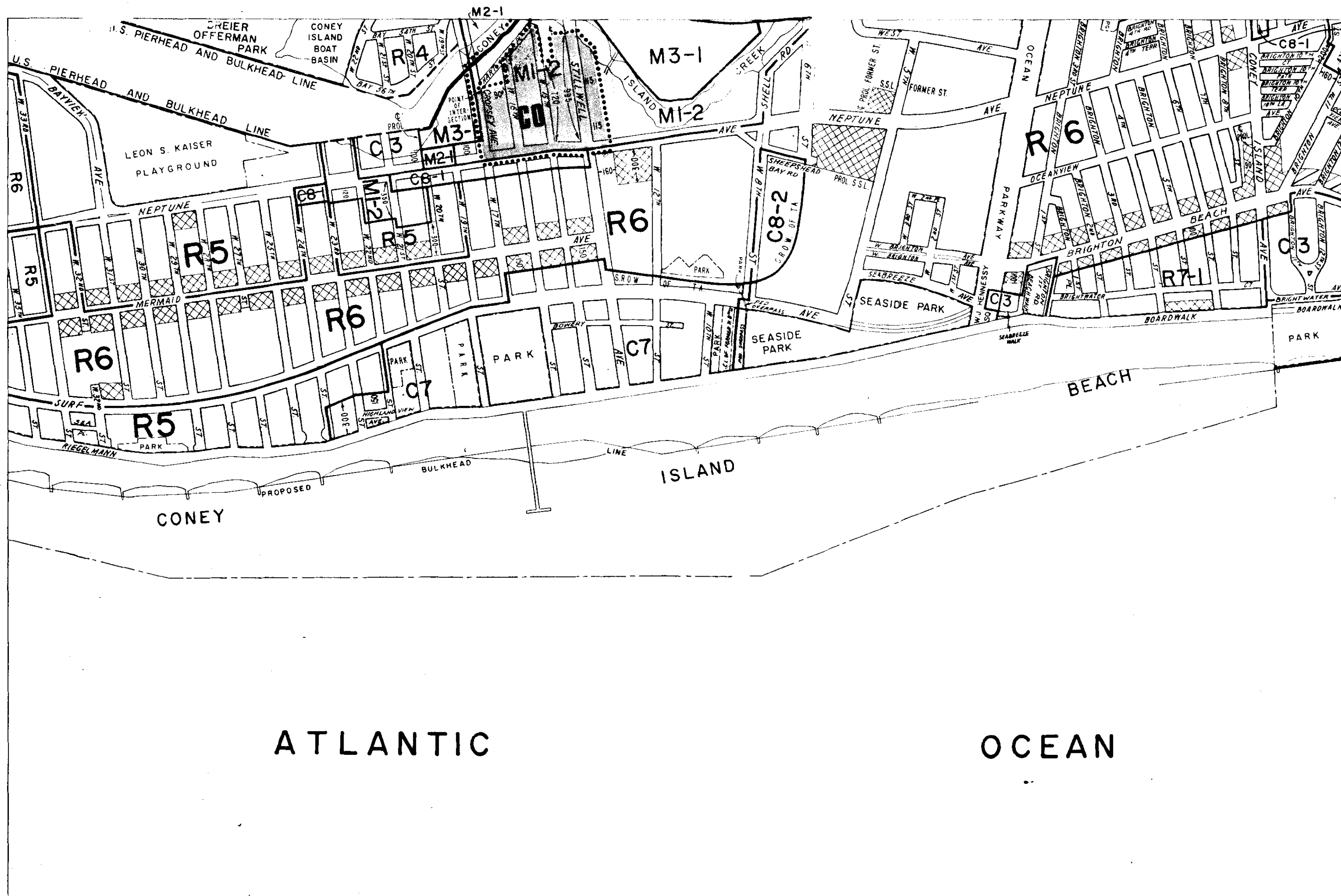
CITY PLANNING COMMISSION
THE CITY OF NEW YORK



28a	28c	29a
28b	28d	29b

..... INDICATES PROPERTY
REZONED BY AMENDMENT
EFFECTIVE: MAY 24, 1973


22252 A-1118



28d

ZONING MAP

CITY PLANNING COMMISSION
THE CITY OF NEW YORK



28a	28c	29a
28b	28d	29b

.....INDICATES PROPERTY
REZONED BY AMENDMENT
EFFECTIVE: JANUARY 9, 1975

CP 22781 A-1187

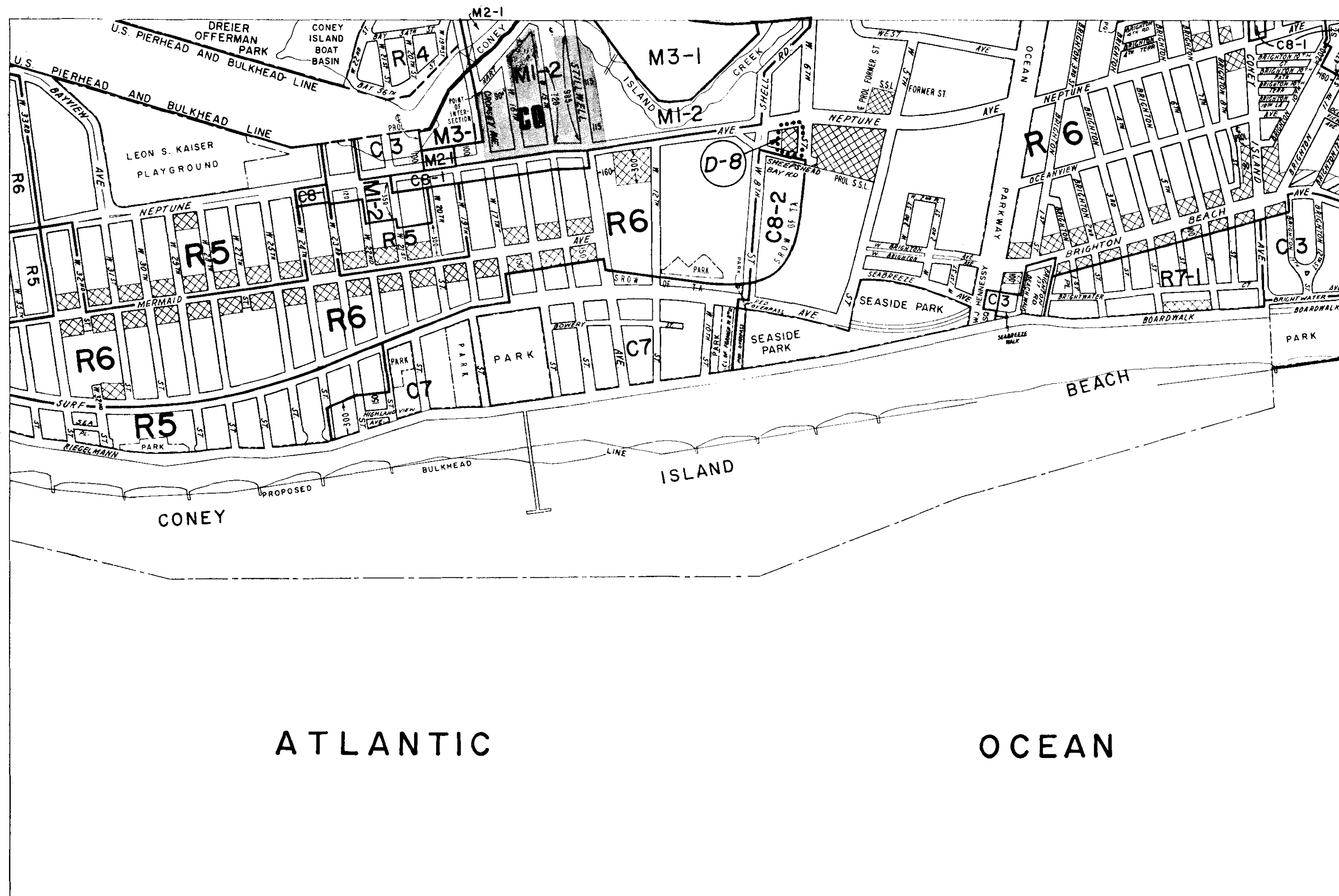
■■■■■INDICATES PROPERTY
REZONED BY AMENDMENT
EFFECTIVE: JANUARY 9, 1975

CP 22780 A-1188

C1-1	C1-2	C1-3	C1-4	C1-5	C2-1	C2-2	C2-3	C2-4	C2-5

COPYRIGHTED BY THE CITY OF NEW YORK

017




28d

ZONING MAP

CITY PLANNING COMMISSION

THE CITY OF NEW YORK



28a	28c	29a
28b	28d	29b

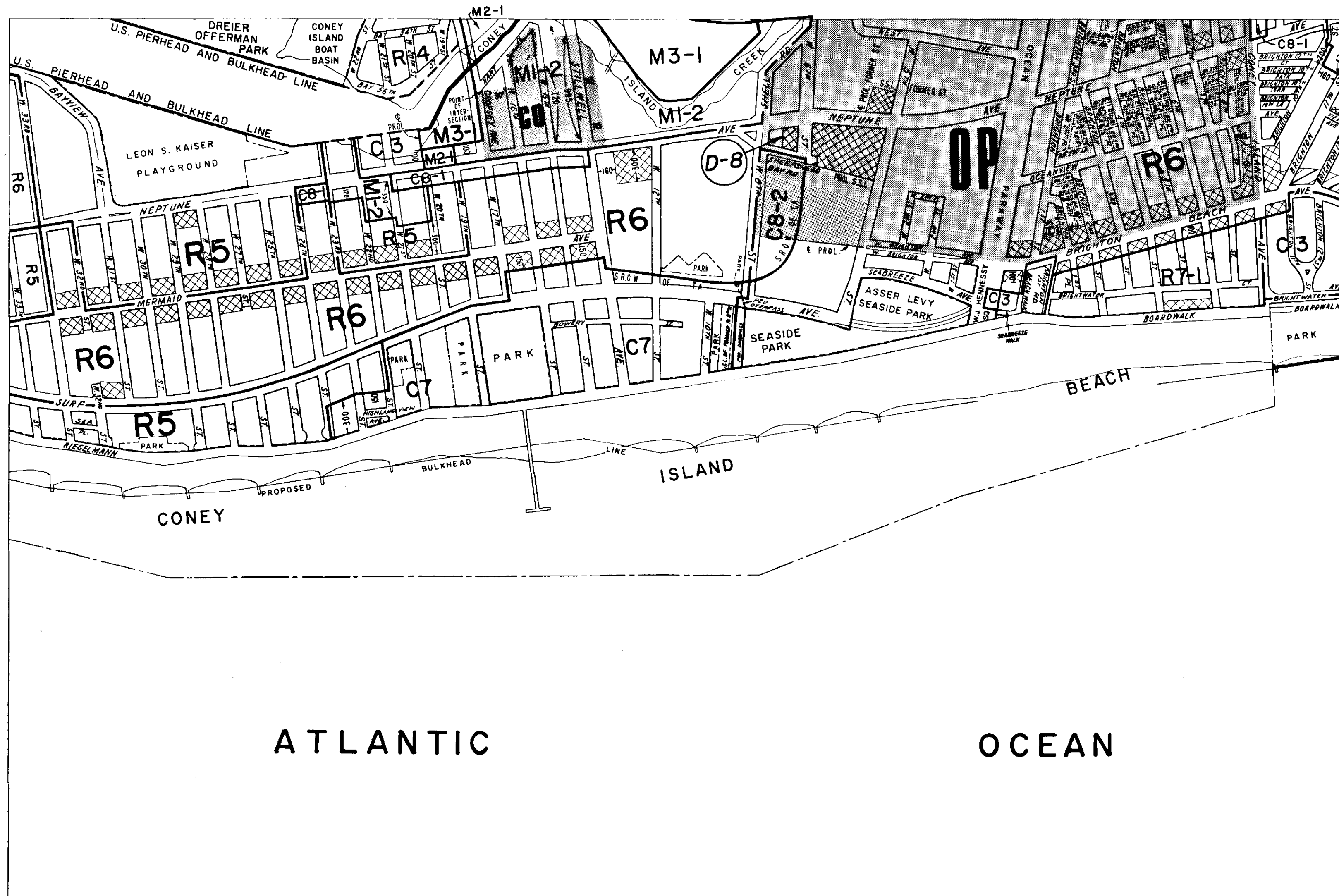
(D) - INDICATES RESTRICTIVE DECLARATION FOR DETAILS REFER TO R.D. SHEET.

..... INDICATES PROPERTY REZONED BY AMENDMENT EFFECTIVE: APRIL 24, 1975

22865 A-1196

COPYRIGHTED BY THE CITY OF NEW YORK

018




28d

ZONING MAP

CITY PLANNING COMMISSION

THE CITY OF NEW YORK



28a	28c	29a
28b	28d	29b

(D) INDICATES RESTRICTIVE DECLARATION FOR DETAILS REFER TO R.D. SHEET.

(OP) INDICATES PROPERTY REZONED BY AMENDMENT EFFECTIVE JANUARY 20, 1977

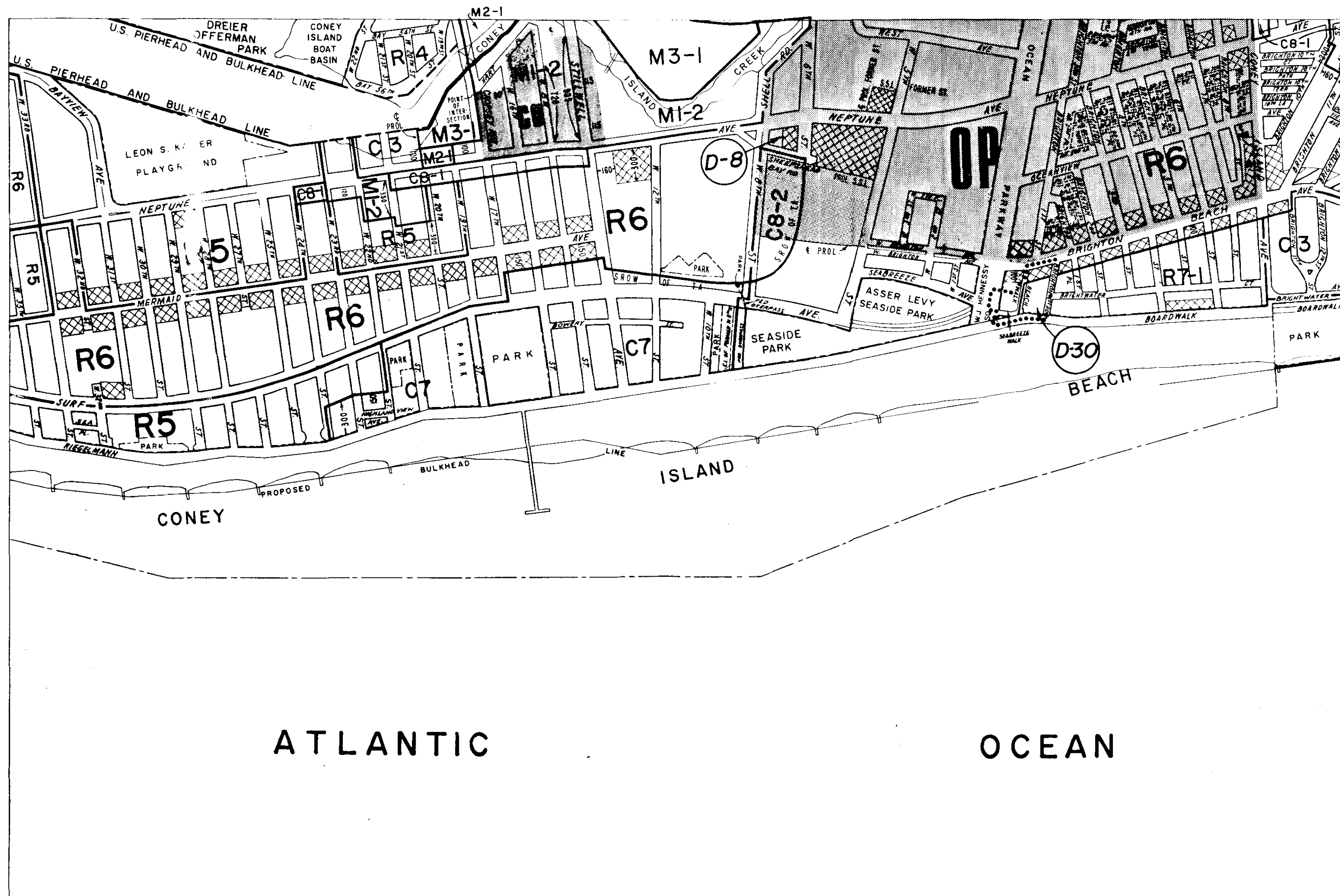
CP 23230 A-1226

600 0 600 1200 1800 FEET

C1-1 C1-2 C1-3 C1-4 C1-5 C2-1 C2-2 C2-3 C2-4 C2-5

COPYRIGHTED BY THE CITY OF NEW YORK

019



28d

ZONING MAP

CITY PLANNING COMMISSION

THE CITY OF NEW YORK



28a	28c	29a
28b	28d	29b

(D) INDICATES RESTRICTIVE DECLARATION FOR DETAILS REFER TO R.D. SHEET.

INDICATES PROPERTY REZONED BY AMENDMENT EFFECTIVE MAY 25, 1978

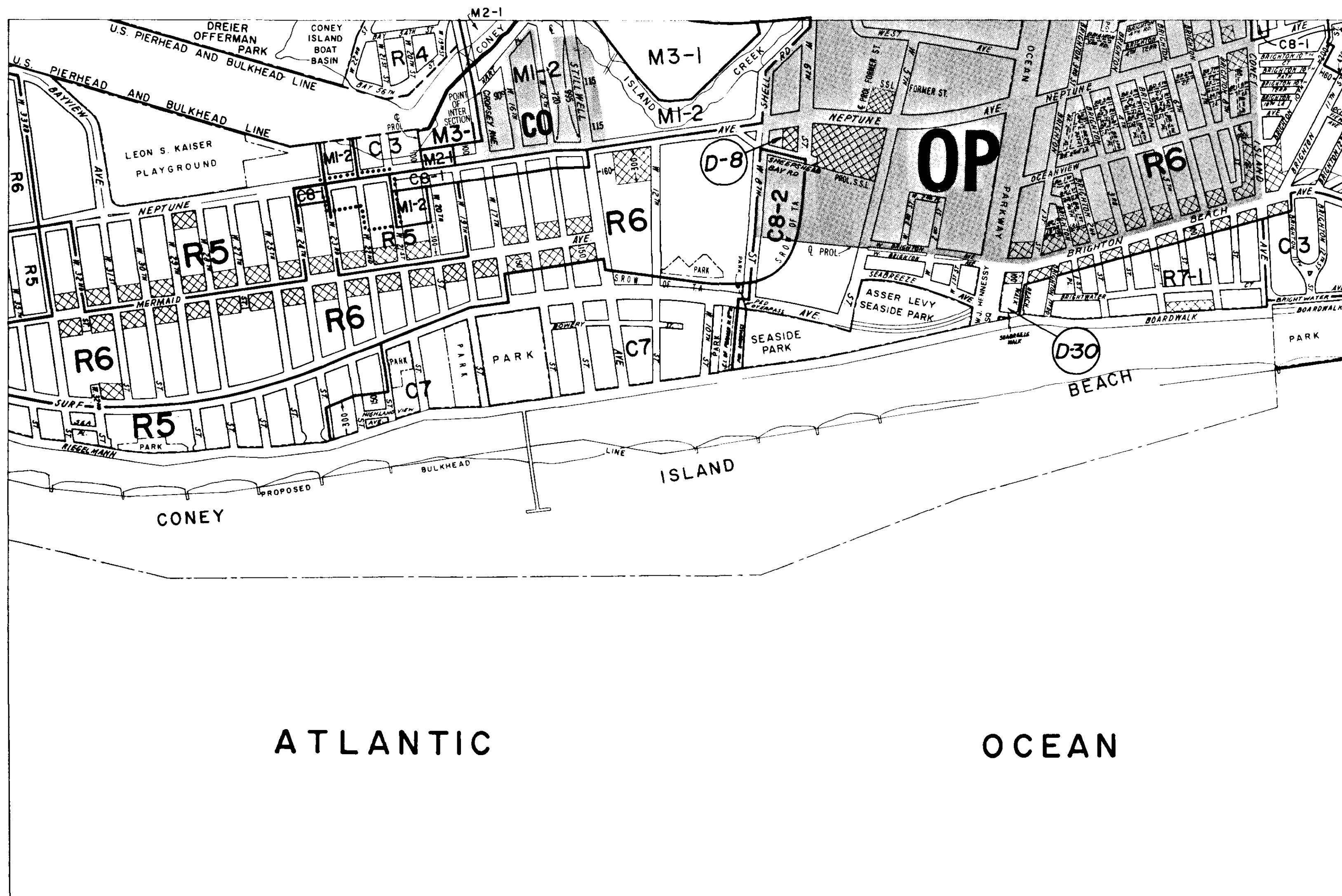
CP 780066 A-1248

600 0 600 1200 1800 FEET

C1-1 C1-2 C1-3 C1-4 C1-5 C2-1 C2-2 C2-3 C2-4 C2-5

COPYRIGHTED BY THE CITY OF NEW YORK

020



ZONING MAP

THE NEW YORK CITY PLANNING COMMISSION

MAJOR ZONING CLASSIFICATIONS



- R — RESIDENTIAL DISTRICT
- C — COMMERCIAL DISTRICT
- M — MANUFACTURING DISTRICT

The number(s) and/or letter(s) which follows an "R", "C", or "M" district designation indicates use, bulk, and other controls as described in the text of the Zoning Resolution.

SPECIAL PURPOSE DISTRICTS

The letter(s) within the shaded area designates the special purpose district as described in the text of the Zoning Resolution.

INDICATES PROPERTY REZONED BY AMENDMENT EFFECTIVE 6-11-81

RESTRICTIVE DECLARATION, FOR DETAIL REFER TO R.D. SHEET.

MAP KEY

28a	28c	29a
28b	28d	29b

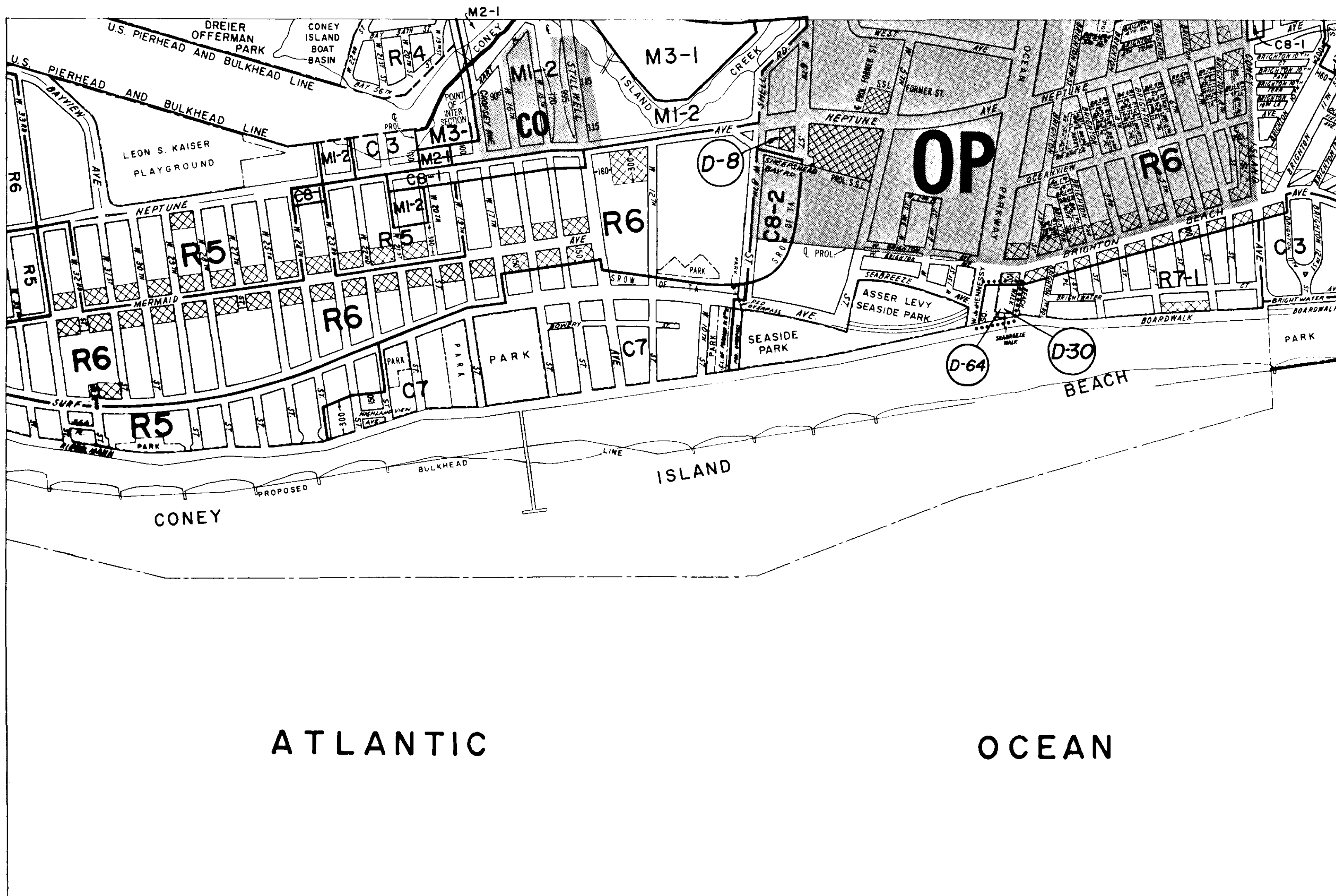
600 0 600 1200 1800 FEET

C1-1 C1-2 C1-3 C1-4 C1-5 C2-1 C2-2 C2-3 C2-4 C2-5

● COPYRIGHTED BY THE CITY OF NEW YORK

ZONING MAP 28d

021



ZONING MAP

THE NEW YORK CITY PLANNING COMMISSION

MAJOR ZONING CLASSIFICATIONS

- R — RESIDENTIAL DISTRICT
- C — COMMERCIAL DISTRICT
- M — MANUFACTURING DISTRICT

The number(s) and/or letter(s) which follows an "R", "C", or "M" district designation indicates use, bulk, and other controls as described in the text of the Zoning Resolution.

SPECIAL PURPOSE DISTRICTS

The letter(s) within the shaded area designates the special purpose district as described in the text of the Zoning Resolution.

INDICATES PROPERTY REZONED BY AMENDMENT EFFECTIVE 9-10-81

RESTRICTIVE DECLARATION, FOR DETAIL REFER TO R.D. SHEET.

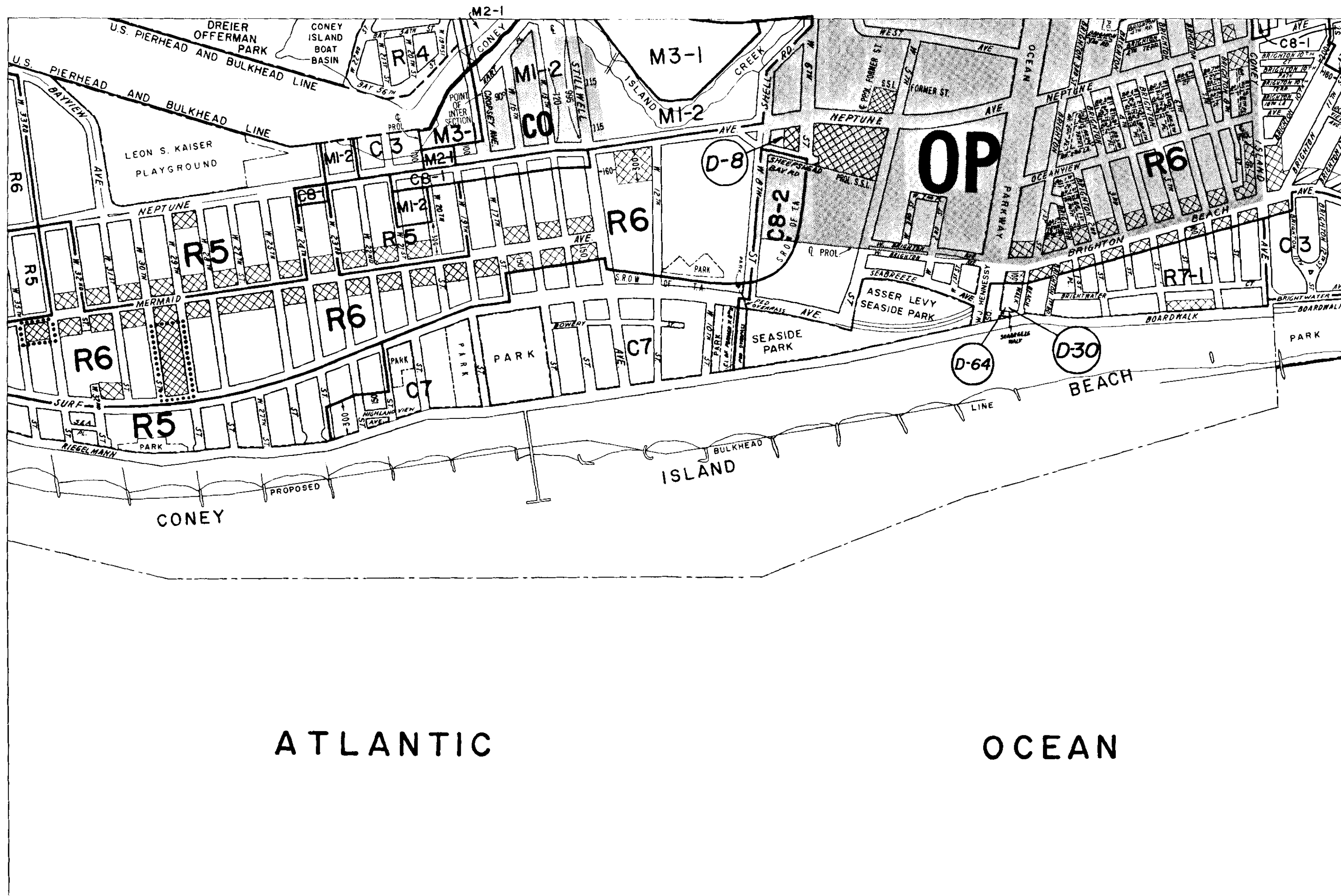
MAP KEY

28a	28c	29a
28b	28d	29b

COPYRIGHTED BY THE CITY OF NEW YORK

ZONING MAP 28d

177



ZONING MAP

THE NEW YORK CITY PLANNING COMMISSION

MAJOR ZONING CLASSIFICATIONS

- R — RESIDENTIAL DISTRICT
- C — COMMERCIAL DISTRICT
- M — MANUFACTURING DISTRICT

The number(s) and/or letter(s) which follows an "R", "C", or "M" district designation indicates use, bulk, and other controls as described in the text of the Zoning Resolution.

SPECIAL PURPOSE DISTRICTS

The letter(s) within the shaded area designates the special purpose district as described in the text of the Zoning Resolution.

INDICATES PROPERTY REZONED BY AMENDMENT EFFECTIVE 6-9-88

CP 870392-A-1495-A-1496 870923
 (D) RESTRICTIVE DECLARATION, FOR DETAIL REFER TO R.D. SHEET.

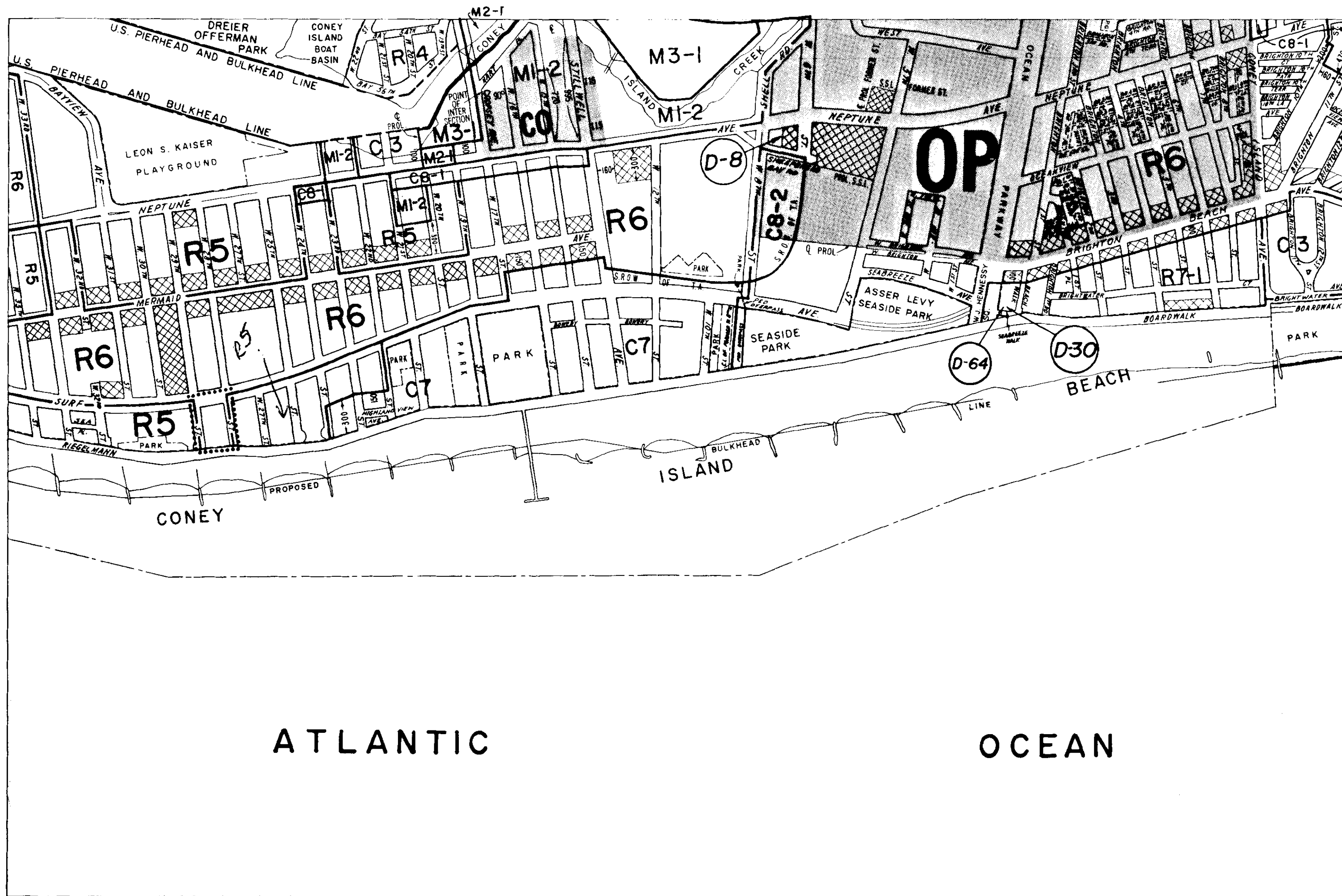
MAP KEY

28a	28c	29a
28b	28d	29b

ZONING MAP 28d

● COPYRIGHTED BY THE CITY OF NEW YORK

023



ZONING MAP

THE NEW YORK CITY PLANNING COMMISSION

MAJOR ZONING CLASSIFICATIONS

- R — RESIDENTIAL DISTRICT
- C — COMMERCIAL DISTRICT
- M — MANUFACTURING DISTRICT

The number(s) and/or letter(s) which follows an "R", "C", or "M" district designation indicates use, bulk, and other controls as described in the text of the Zoning Resolution.

SPECIAL PURPOSE DISTRICTS

The letter(s) within the shaded area designates the special purpose district as described in the text of the Zoning Resolution.

INDICATES PROPERTY REZONED BY AMENDMENT EFFECTIVE 11-11-90
CP 890248A-1568

(D) RESTRICTIVE DECLARATION, FOR
DETAIL REFER TO R.D. SHEET.

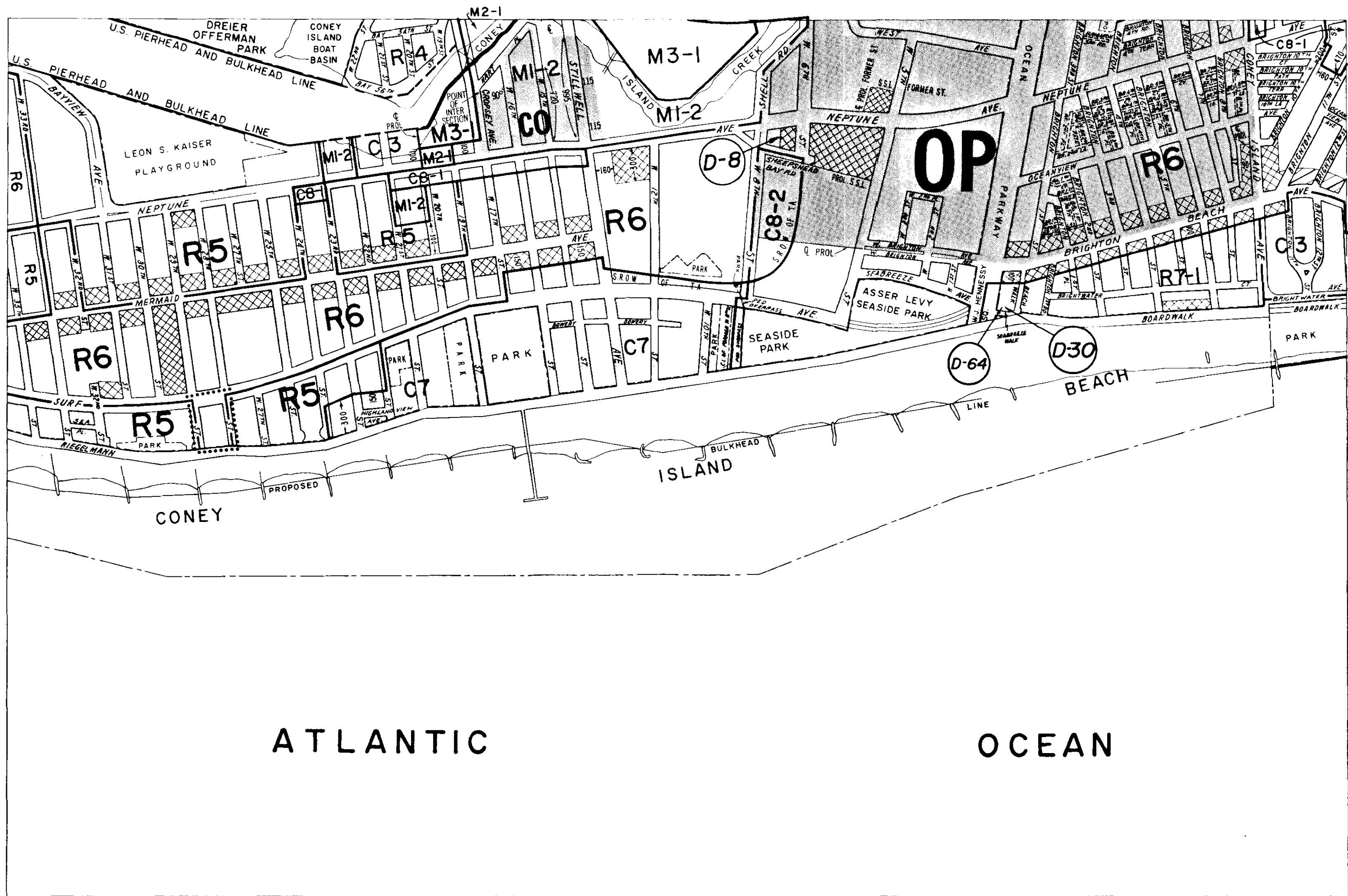
MAP KEY

28a	28c	29a
28b	28d	29b

ZONING MAP 28d

● COPYRIGHTED BY THE CITY OF NEW YORK

024



600 0 600 1200 1800 FEET

C1-1 C1-2 C1-3 C1-4 C1-5 C2-1 C2-2 C2-3 C2-4 C2-5

ZONING MAP

THE NEW YORK CITY PLANNING COMMISSION

MAJOR ZONING CLASSIFICATIONS



R — RESIDENTIAL DISTRICT

C — COMMERCIAL DISTRICT

M — MANUFACTURING DISTRICT

The number(s) and/or letter(s) which follows an "R", "C", or "M" district designation indicates use, bulk, and other controls as described in the text of the Zoning Resolution.

SPECIAL PURPOSE DISTRICTS

The letter(s) within the shaded area designates the special purpose district as described in the text of the Zoning Resolution.

INDICATES PROPERTY REZONED BY AMENDMENT EFFECTIVE 1-11-90 A-1568

RESTRICTIVE DECLARATION, FOR DETAIL REFER TO R.D. SHEET.

AS CORRECTED: 10-4-90

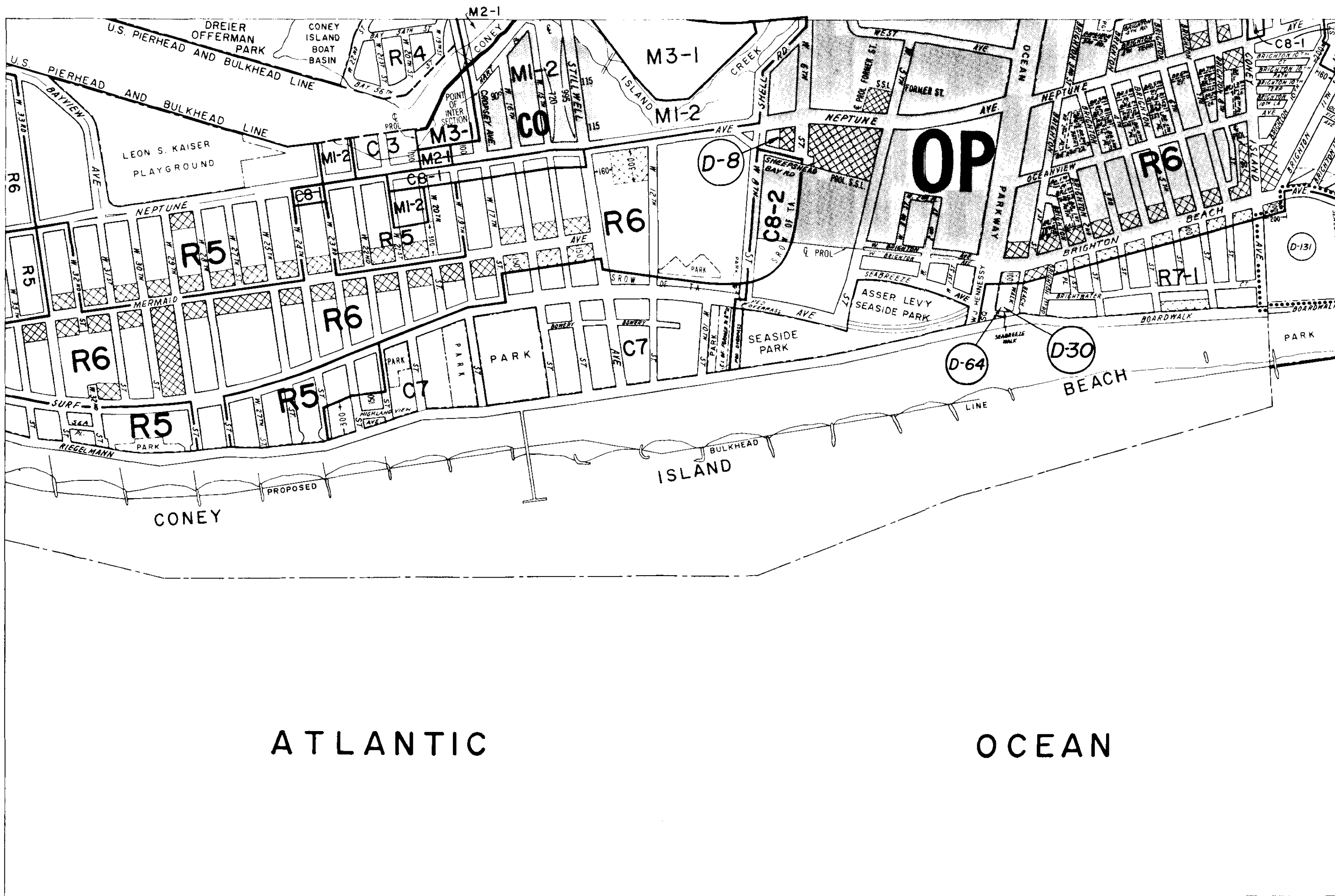
MAP KEY

28a	28c	29a
28b	28d	29b

● COPYRIGHTED BY THE CITY OF NEW YORK

ZONING MAP 28d

07UP



ZONING MAP

THE NEW YORK CITY PLANNING COMMISSION

MAJOR ZONING CLASSIFICATIONS


- R — RESIDENTIAL DISTRICT
- C — COMMERCIAL DISTRICT
- M — MANUFACTURING DISTRICT

The number(s) and/or letter(s) which follows an "R", "C", or "M" district designation indicates use, bulk, and other controls as described in the text of the Zoning Resolution.

 SPECIAL PURPOSE DISTRICTS

The letter(s) within the shaded area designates the special purpose district as described in the text of the Zoning Resolution.

 INDICATES PROPERTY REZONED BY AMENDMENT EFFECTIVE 9-10-92

CP 910478 A-1644
 RESTRICTIVE DECLARATION, FOR DETAIL REFER TO R.D. SHEET.

MAP KEY

28a	28c	29a
28b	28d	29b

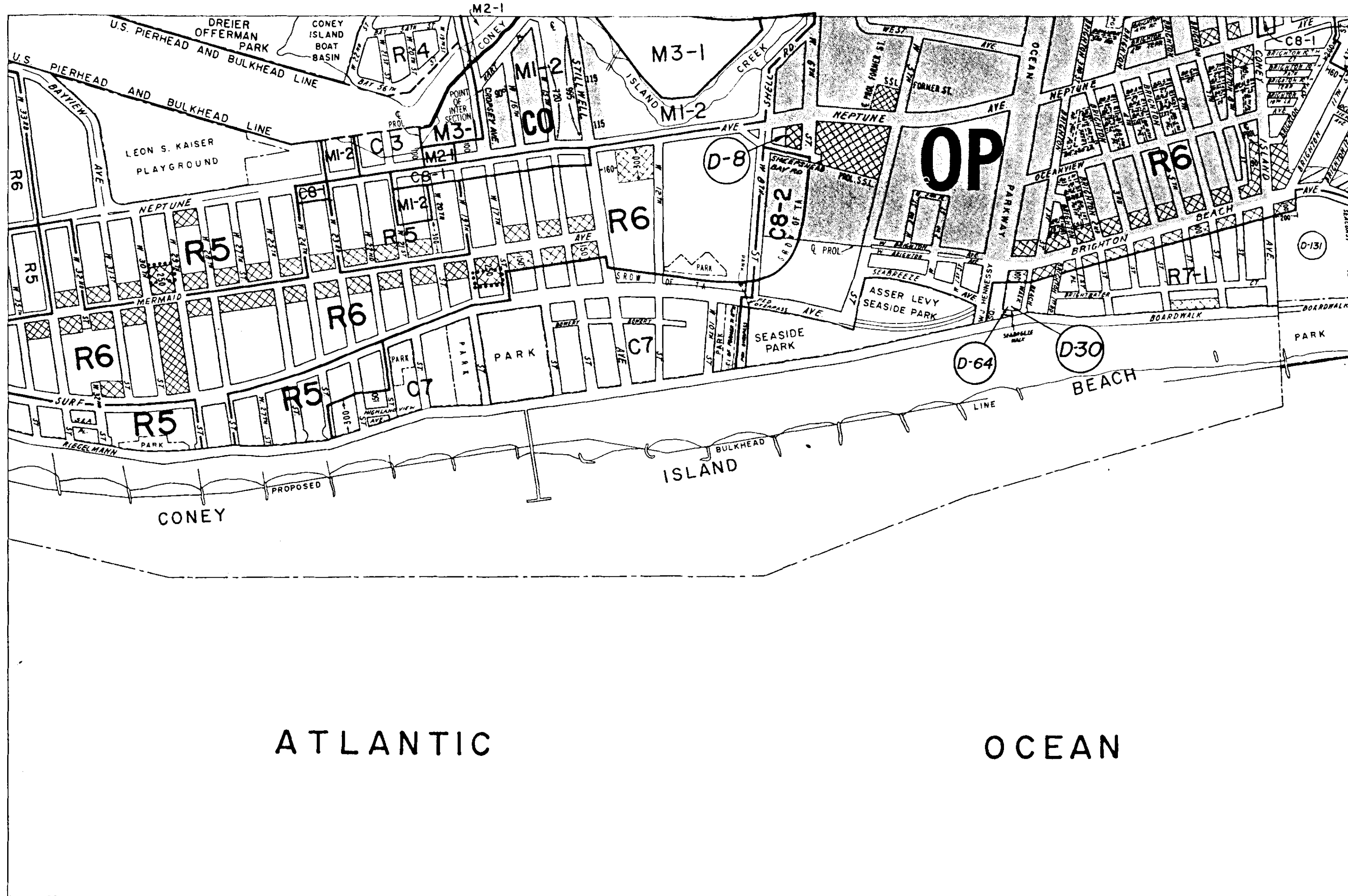
600 0 600 1200 1800 FEET

C1-1 C1-2 C1-3 C1-4 C1-5 C2-1 C2-2 C2-3 C2-4 C2-5

● COPYRIGHTED BY THE CITY OF NEW YORK

ZONING
MAP 28d

025



ZONING MAP

THE NEW YORK CITY PLANNING COMMISSION

MAJOR ZONING CLASSIFICATIONS

- R — RESIDENTIAL DISTRICT
- C — COMMERCIAL DISTRICT
- M — MANUFACTURING DISTRICT

The number(s) and/or letter(s) which follows an "R", "C", or "M" district designation indicates use, bulk, and other controls as described in the text of the Zoning Resolution.

SPECIAL PURPOSE DISTRICTS

The letter(s) within the shaded area designates the special purpose district as described in the text of the Zoning Resolution.

INDICATES PROPERTY REZONED BY AMENDMENT EFFECTIVE 4-21-93
CP 930074A-1654

(D) RESTRICTIVE DECLARATION, FOR
DETAIL REFER TO R.D. SHEET.

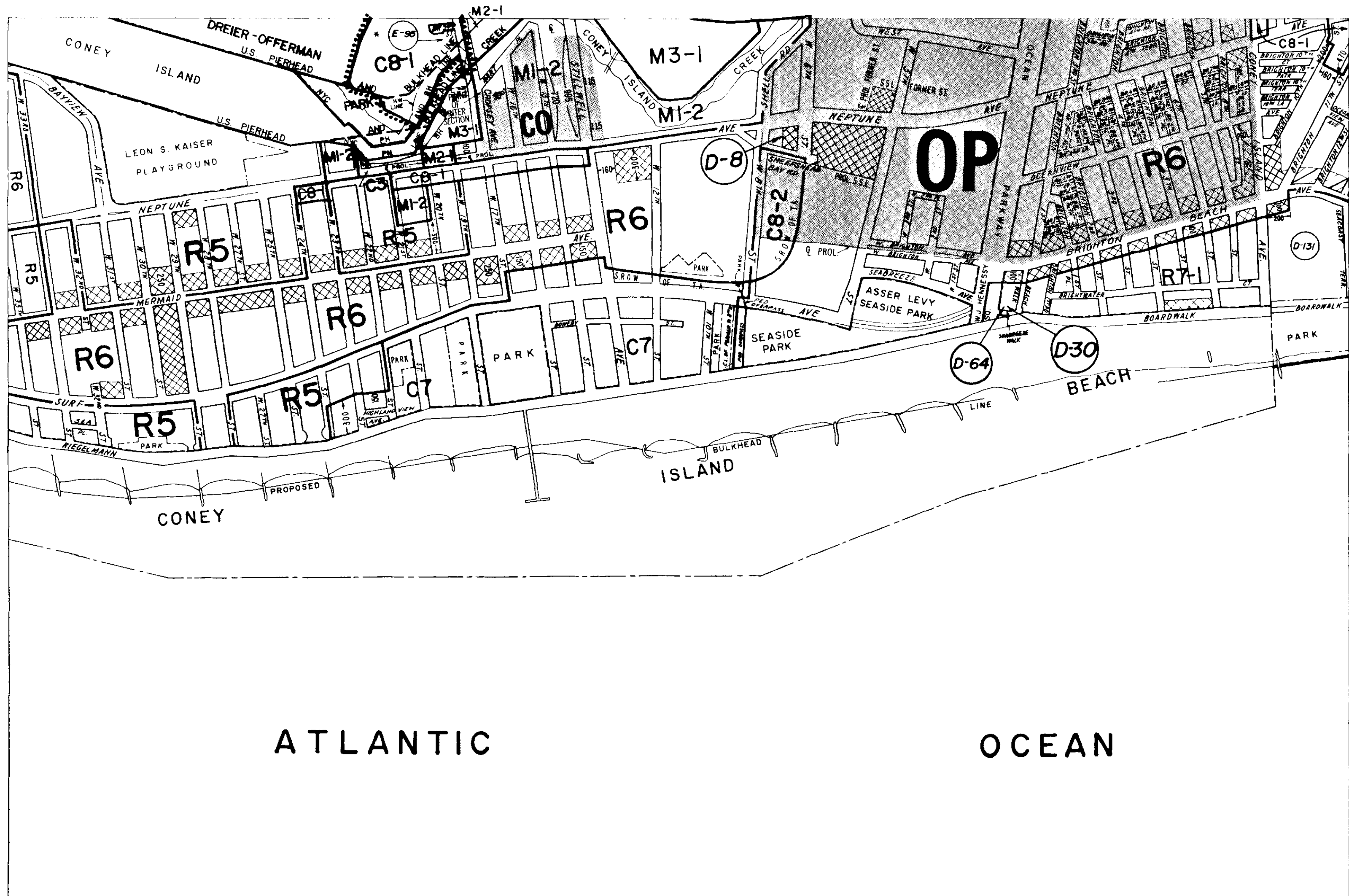
MAP KEY

28a	28c	29a
28b	28d	29b

ZONING MAP 28d

● COPYRIGHTED BY THE CITY OF NEW YORK

026



ZONING MAP

THE NEW YORK CITY PLANNING COMMISSION

MAJOR ZONING CLASSIFICATIONS



- R — RESIDENTIAL DISTRICT
- C — COMMERCIAL DISTRICT
- M — MANUFACTURING DISTRICT

The number(s) and/or letter(s) which follows an "R", "C", or "M" district designation indicates use, bulk, and other controls as described in the text of the Zoning Resolution.

SPECIAL PURPOSE DISTRICTS

The letter(s) within the shaded area designates the special purpose district as described in the text of the Zoning Resolution.

INDICATES PROPERTY REZONED

BY AMENDMENT EFFECTIVE 10-27-99

C980319 ZMK A-1785

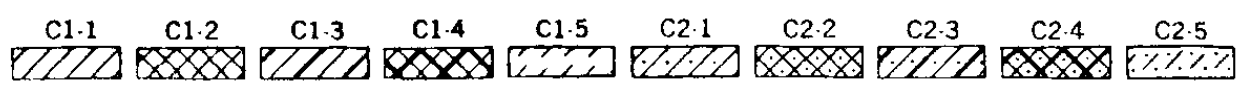
(D) RESTRICTIVE DECLARATION, FOR
DETAIL REFER TO R.D. SHEET.

MAP KEY

28a	28c	29a
28b	28d	29b

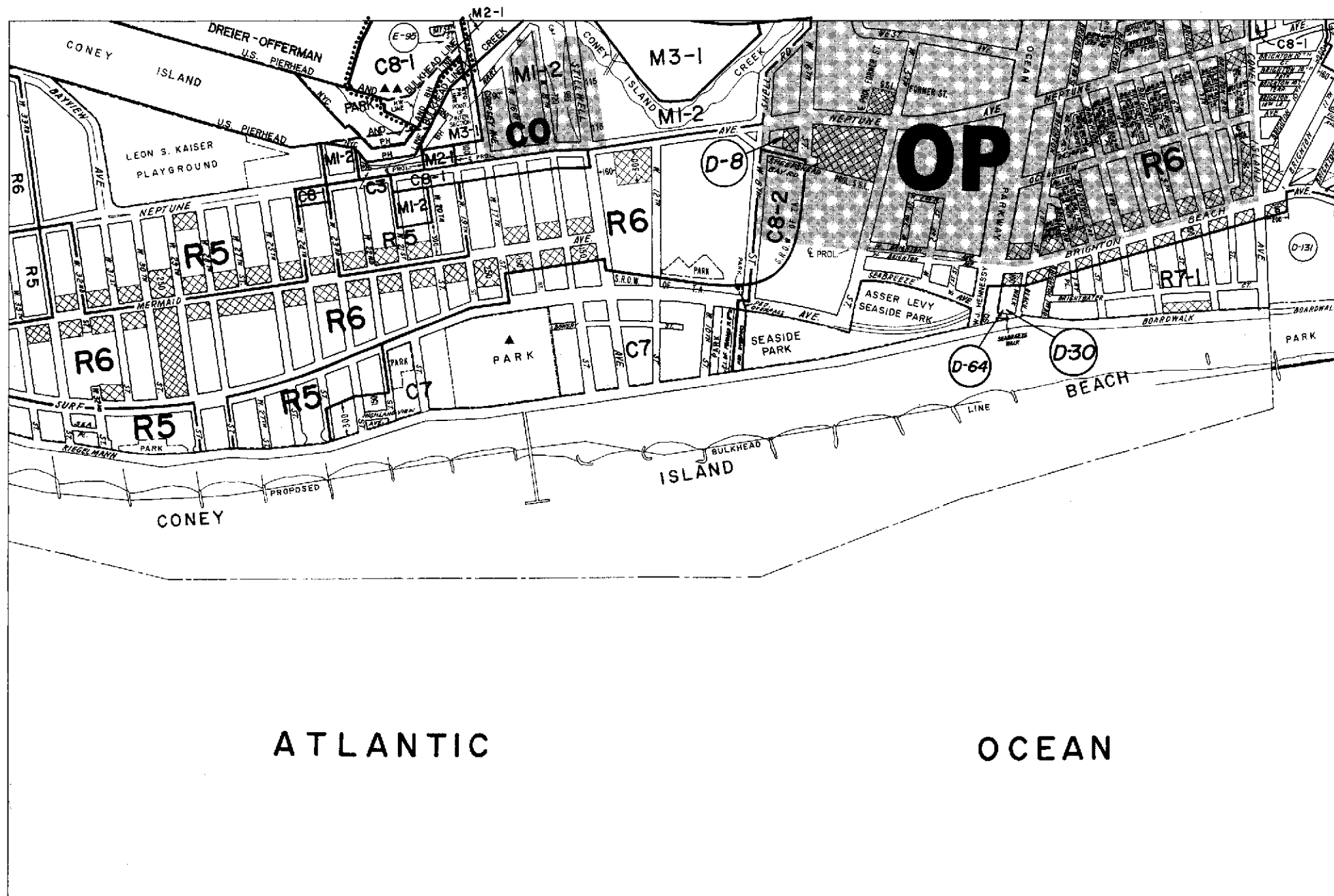
ZONING MAP 28d

* NOTES: STREETS FOR MAP CHANGE (C980318MMK) ARE SHOWN ON THIS MAP PRIOR TO BECOMING EFFECTIVE IN ORDER TO LOCATE ZONING DISTRICT BOUNDARIES.



● COPYRIGHTED BY THE CITY OF NEW YORK

027



ZONING MAP

THE NEW YORK CITY PLANNING COMMISSION

Major Zoning Classifications:

The number(s) and/or letter(s) that follows an **R**, **C** or **M** District designation indicates use, bulk and other controls as described in the text of the Zoning Resolution.

- R - RESIDENTIAL DISTRICT
- C - COMMERCIAL DISTRICT
- M - MANUFACTURING DISTRICT

AREA(S) REZONED

EFFECTIVE DATE(S) OF REZONING:

10-27-1999 C 980319 ZMK

SPECIAL PURPOSE DISTRICT
The letter(s) within the shaded area designates the special purpose district as described in the text of the Zoning Resolution.

D - RESTRICTIVE DECLARATION

E - CITY ENVIRONMENTAL QUALITY REVIEW DECLARATION

CITY MAP CHANGES:
▲▲ 5-15-2001 C 980318 MMK
▲ 5-11-2000 C 000065 MMK

MAP KEY

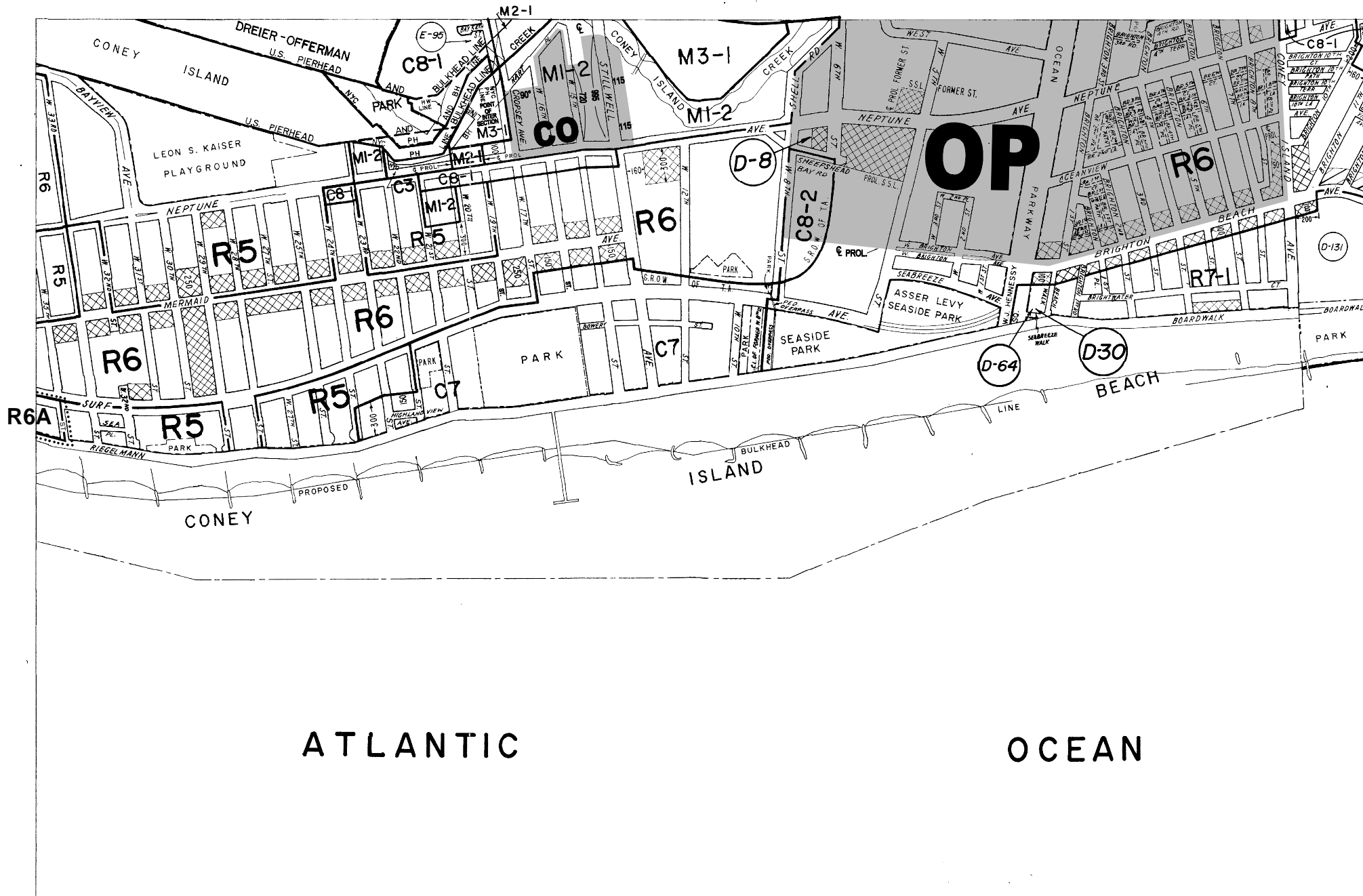
28a	28c	29a
28b	28d	29b

© Copyrighted by the City of New York

600 0 600 1200 1800 FEET

C1-1 C1-2 C1-3 C1-4 C1-5 C2-1 C2-2 C2-3 C2-4 C2-5

ZONING MAP 28d



ZONING MAP

THE NEW YORK CITY PLANNING COMMISSION

Major Zoning Classifications:

The number(s) and/or letter(s) that follows an **R**, **C** or **M** District designation indicates use, bulk and other controls as described in the text of the Zoning Resolution.

- R** – RESIDENTIAL DISTRICT
- C** – COMMERCIAL DISTRICT
- M** – MANUFACTURING DISTRICT

AREA(S) REZONED

EFFECTIVE DATE(S) OF REZONING:

10-11-2005 C 050393 ZMK

SPECIAL PURPOSE DISTRICT
The letter(s) within the shaded area designates the special purpose district as described in the text of the Zoning Resolution.

- D** – RESTRICTIVE DECLARATION
- E** – CITY ENVIRONMENTAL QUALITY REVIEW DECLARATION

MAP KEY

28a	28c	29a
28b	28d	29b

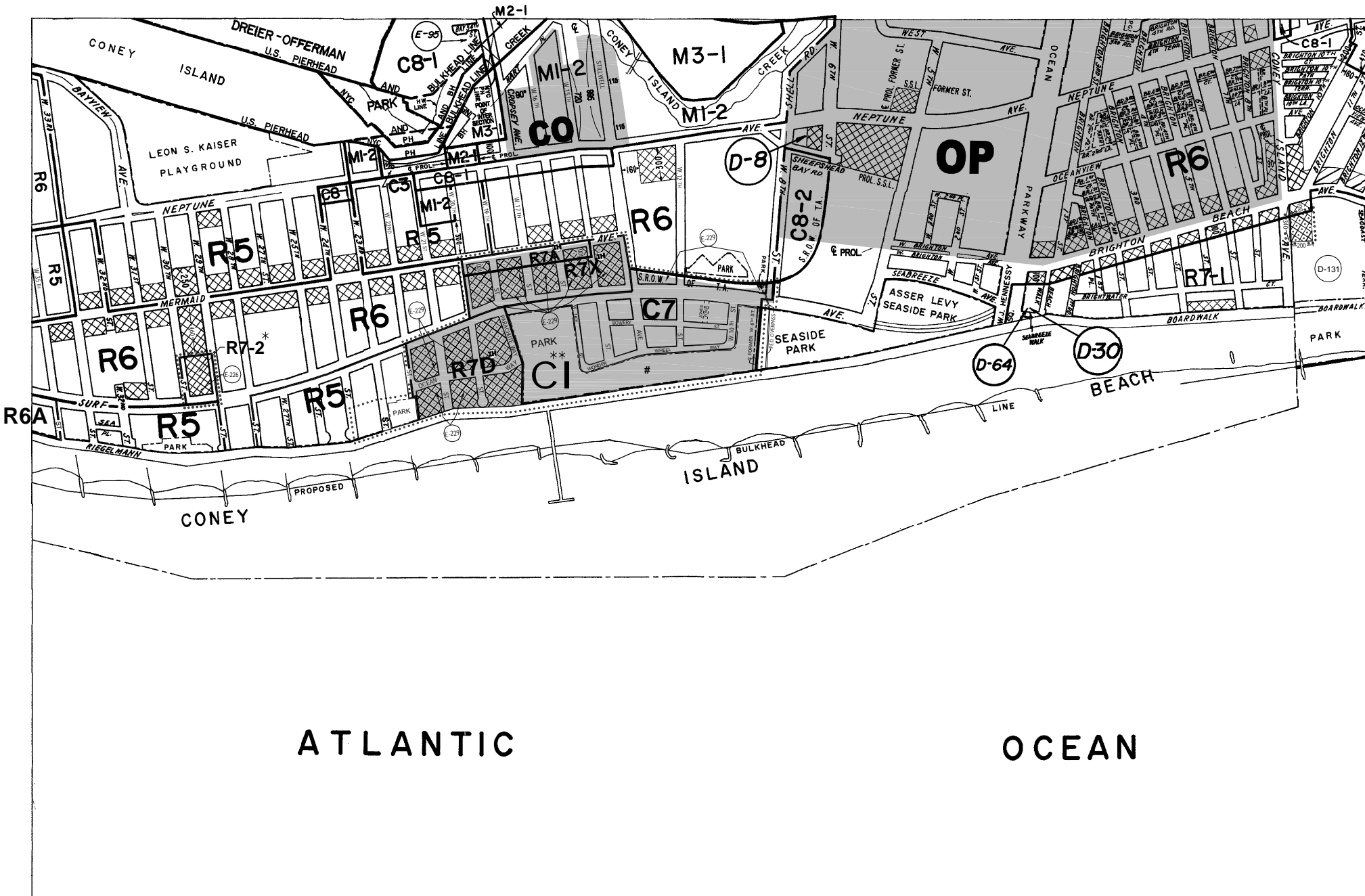
© Copyrighted by the City of New York

- C1-1 C1-2 C1-3 C1-4 C1-5 C2-1 C2-2 C2-3 C2-4 C2-5

NOTE: Where no dimensions for zoning district boundaries appear on the zoning maps, such dimensions are determined in Article VII, Chapter 6 (Location of District Boundaries) of the Zoning Resolution.

NOTE: Zoning information as shown on this map is subject to change. For the most up-to-date zoning information for this map check the Department of City Planning website: <http://www.nyc.gov/html/dcp/html/subcats/zoning.html> or contact the Zoning Information Desk at (212) 720-3291.

ZONING MAP **28d**



ZONING MAP

THE NEW YORK CITY PLANNING COMMISSION

Major Zoning Classifications:

The number(s) and/or letter(s) that follows on R, C or M District designation indicates use, bulk and other controls as described in the text of the Zoning Resolution.

- R – RESIDENTIAL DISTRICT
- C – COMMERCIAL DISTRICT
- M – MANUFACTURING DISTRICT

AREA(S) REZONED

EFFECTIVE DATE(S) OF REZONING:

- **7-29-2009 C 090272 ZMK
- *5-20-2009 C 090250 ZMK
- 5-06-2009 C 090179 ZMK

SPECIAL PURPOSE DISTRICT
The letter(s) within the shaded area designates the special purpose district as described in the text of the Zoning Resolution.

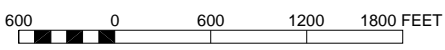
- (D) – RESTRICTIVE DECLARATION
- (E) – CITY ENVIRONMENTAL QUALITY REVIEW DECLARATION
- (H) – REFERS TO DISTRICTS OR PORTIONS THEREOF THAT ARE INCLUSIONARY HOUSING DESIGNATED AREAS. SEE APPENDIX F FOR BOUNDARIES OF DESIGNATED AREAS.

MAP KEY

28a	28c	29a
28b	28d	29b

© Copyrighted by the City of New York

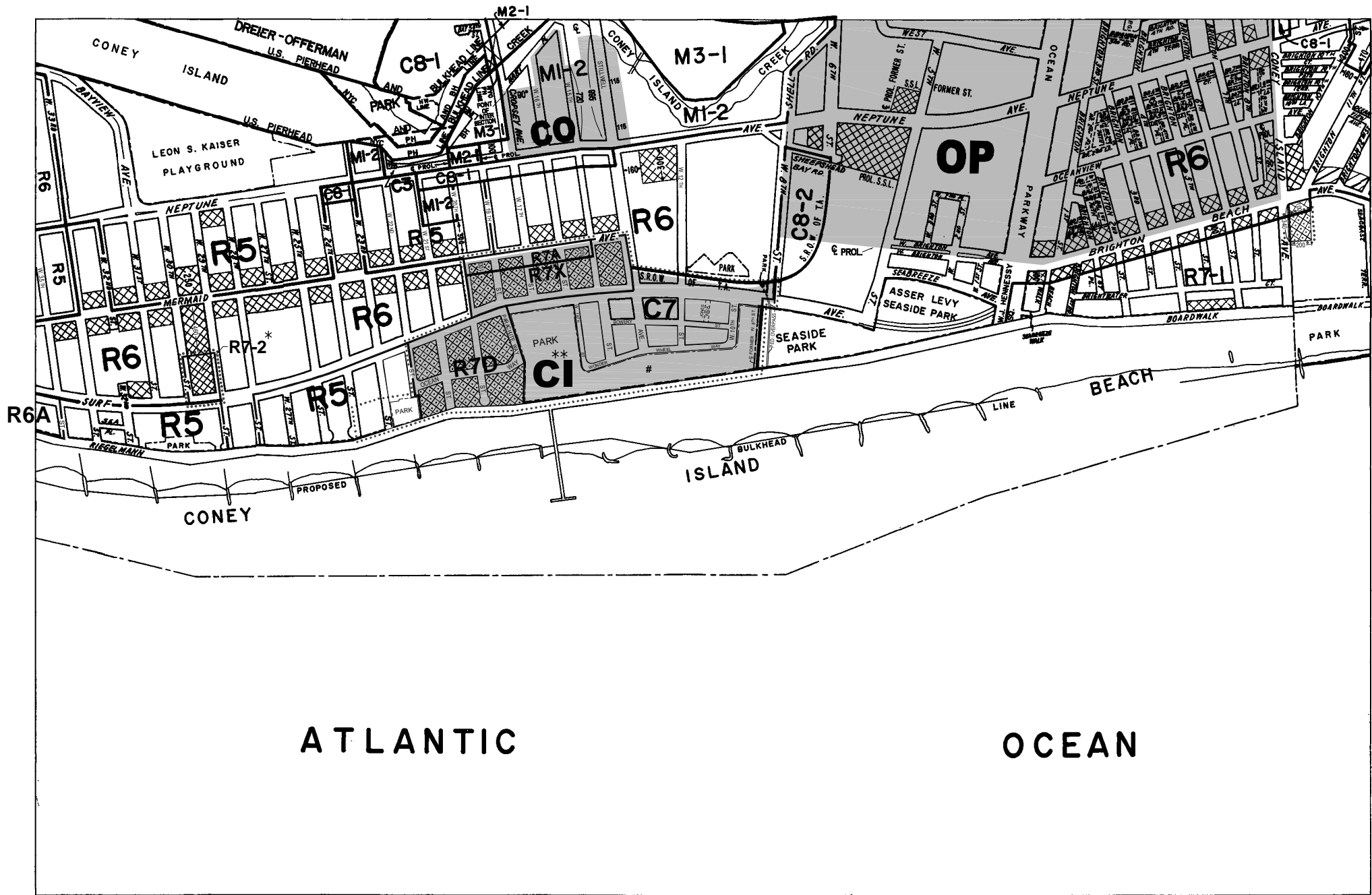
NOTE: Zoning information as shown on this map is subject to change. For the most up-to-date zoning information for this map, visit the Zoning section of the Department of City Planning website: www.nyc.gov/planning or contact the Zoning Information Desk at (212) 720-3291.



NOTE: STREETS FOR THE STREET MAP CHANGE C 090107 MMK ARE SHOWN ON THIS MAP PRIOR TO BECOMING EFFECTIVE IN ORDER TO LOCATE ZONING DISTRICT BOUNDARIES.

C1-1 C1-2 C1-3 C1-4 C1-5 C2-1 C2-2 C2-3 C2-4 C2-5
NOTE: Where no dimensions for zoning district boundaries appear on the zoning maps, such dimensions are determined in Article VII, Chapter 6 (Location of District Boundaries) of the Zoning Resolution.

ZONING MAP 28d



600 0 600 1200 1800 FEET

NOTE: STREETS FOR THE STREET MAP CHANGE C 090107 MMK ARE SHOWN ON THIS MAP PRIOR TO BECOMING EFFECTIVE IN ORDER TO LOCATE ZONING DISTRICT BOUNDARIES.

C1-1 C1-2 C1-3 C1-4 C1-5 C2-1 C2-2 C2-3 C2-4 C2-5

NOTE: Where no dimensions for zoning district boundaries appear on the zoning maps, such dimensions are determined in Article VII, Chapter 6 (Location of District Boundaries) of the Zoning Resolution.

ZONING MAP

THE NEW YORK CITY PLANNING COMMISSION


Major Zoning Classifications:


The number(s) and/or letter(s) that follows an R, C or M District designation indicates use, bulk and other controls as described in the text of the Zoning Resolution.

R – RESIDENTIAL DISTRICT

C – COMMERCIAL DISTRICT

M – MANUFACTURING DISTRICT

 SPECIAL PURPOSE DISTRICT
The letter(s) within the shaded area designates the special purpose district as described in the text of the Zoning Resolution.

 AREA(S) REZONED

Effective Date(s) of Rezoning:

**07-29-2009 C 090272 ZMK
*05-20-2009 C 090250 ZMK
05-06-2009 C 090179 ZMK

Special Requirements:

For a list of lots subject to CEQR environmental requirements, see APPENDIX C.

For a list of lots subject to "D" restrictive declarations, see APPENDIX D.

For Inclusionary Housing designated areas on this map, see APPENDIX F.

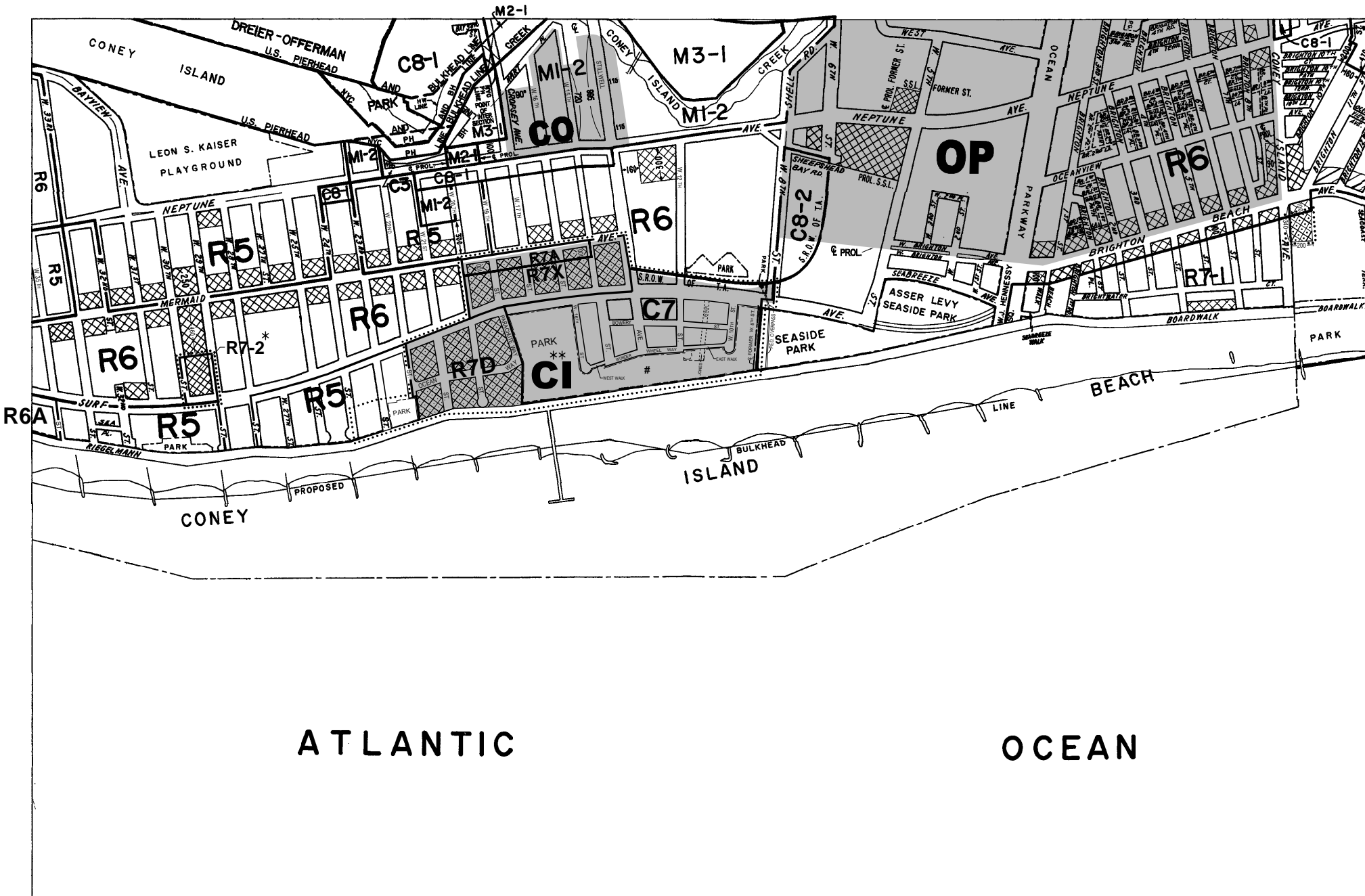
MAP KEY

28a	28c	29a
28b	28d	29b

© Copyrighted by the City of New York

NOTE: Zoning information as shown on this map is subject to change. For the most up-to-date zoning information for this map, visit the Zoning section of the Department of City Planning website: www.nyc.gov/planning or contact the Zoning Information Desk at (212) 720-3291.

ZONING MAP 28d



ZONING MAP

THE NEW YORK CITY PLANNING COMMISSION

Major Zoning Classifications:

The number(s) and/or letter(s) that follows an R, C or M District designation indicates use, bulk and other controls as described in the text of the Zoning Resolution.

- R – RESIDENTIAL DISTRICT
- C – COMMERCIAL DISTRICT
- M – MANUFACTURING DISTRICT

SPECIAL PURPOSE DISTRICT
The letter(s) within the shaded area designates the special purpose district as described in the text of the Zoning Resolution.

AREA(S) REZONED

Effective Date(s) of Rezoning:

- **07-29-2009 C 090272 ZMK
- *05-20-2009 C 090250 ZMK
- 05-06-2009 C 090179 ZMK

Special Requirements:

For a list of lots subject to CEQR environmental requirements, see APPENDIX C.

For a list of lots subject to "D" restrictive declarations, see APPENDIX D.

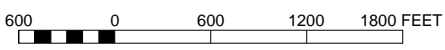
For Inclusionary Housing designated areas on this map, see APPENDIX F.

MAP KEY

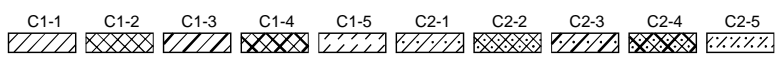
28a	28c	29a
28b	28d	29b

© Copyrighted by the City of New York

ZONING MAP **28d**

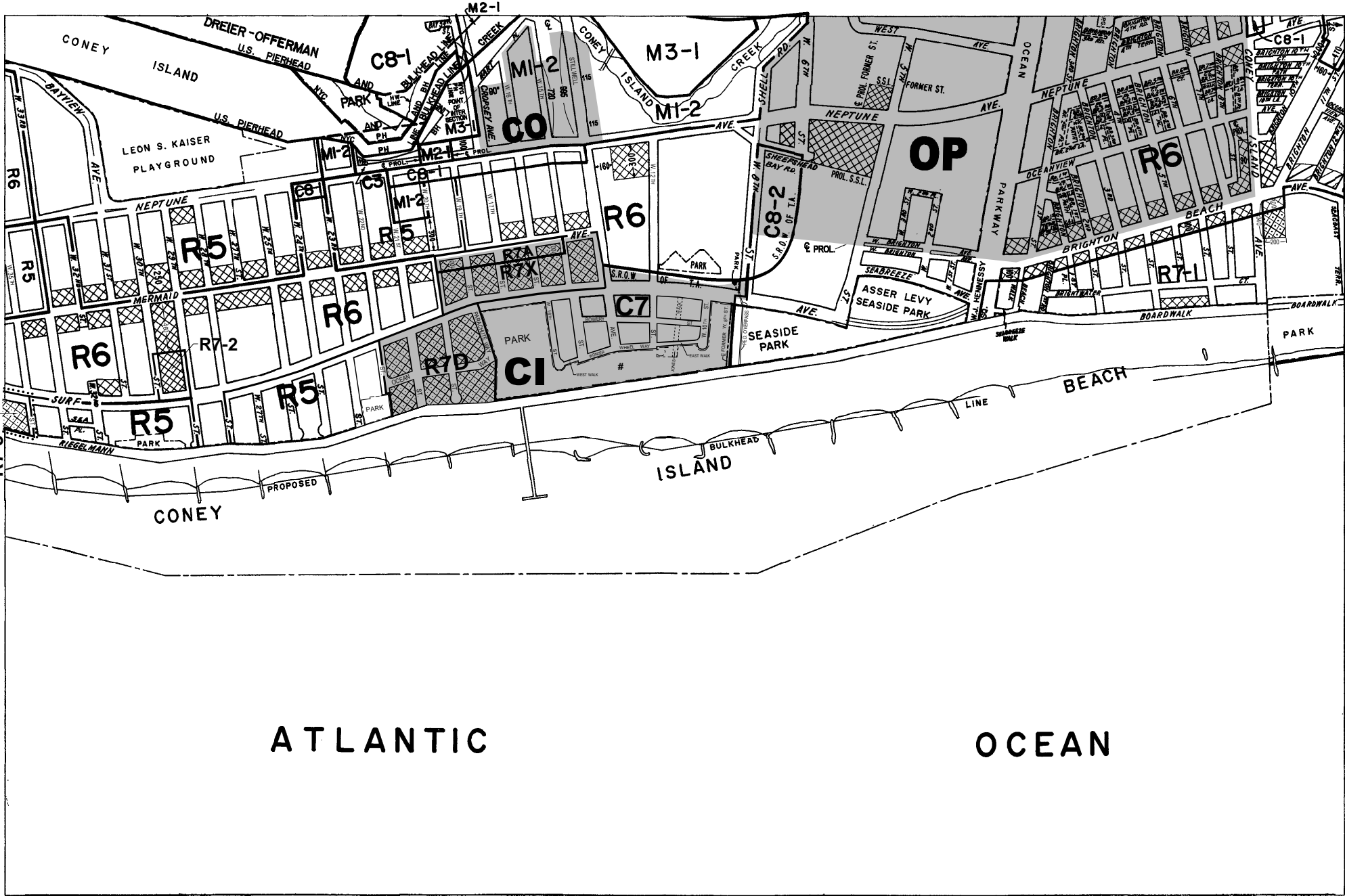


NOTE: STREETS FOR THE STREET MAP CHANGE C 090107 MMK AND N 090107(A) MMK ARE SHOWN ON THIS MAP PRIOR TO BECOMING EFFECTIVE IN ORDER TO LOCATE ZONING DISTRICT BOUNDARIES.



NOTE: Where no dimensions for zoning district boundaries appear on the zoning maps, such dimensions are determined in Article VII, Chapter 6 (Location of District Boundaries) of the Zoning Resolution.

NOTE: Zoning information as shown on this map is subject to change. For the most up-to-date zoning information for this map, visit the Zoning section of the Department of City Planning website: www.nyc.gov/planning or contact the Zoning Information Desk at (212) 720-3291.



ZONING MAP

THE NEW YORK CITY PLANNING COMMISSION

Major Zoning Classifications:

The number(s) and/or letter(s) that follows an R, C or M District designation indicates use, bulk and other controls as described in the text of the Zoning Resolution.

- R – RESIDENTIAL DISTRICT
- C – COMMERCIAL DISTRICT
- M – MANUFACTURING DISTRICT

SPECIAL PURPOSE DISTRICT
The letter(s) within the shaded area designates the special purpose district as described in the text of the Zoning Resolution.

AREA(S) REZONED

Effective Date(s) of Rezoning:

09-08-2011 C 110058 ZMK

Special Requirements:


For a list of lots subject to CEQR environmental requirements, see APPENDIX C.

For a list of lots subject to "D" restrictive declarations, see APPENDIX D.

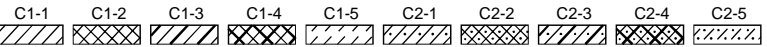
For Inclusionary Housing designated areas on this map, see APPENDIX F.

28a	28c	29a
28b	28d	29b

© Copyrighted by the City of New York




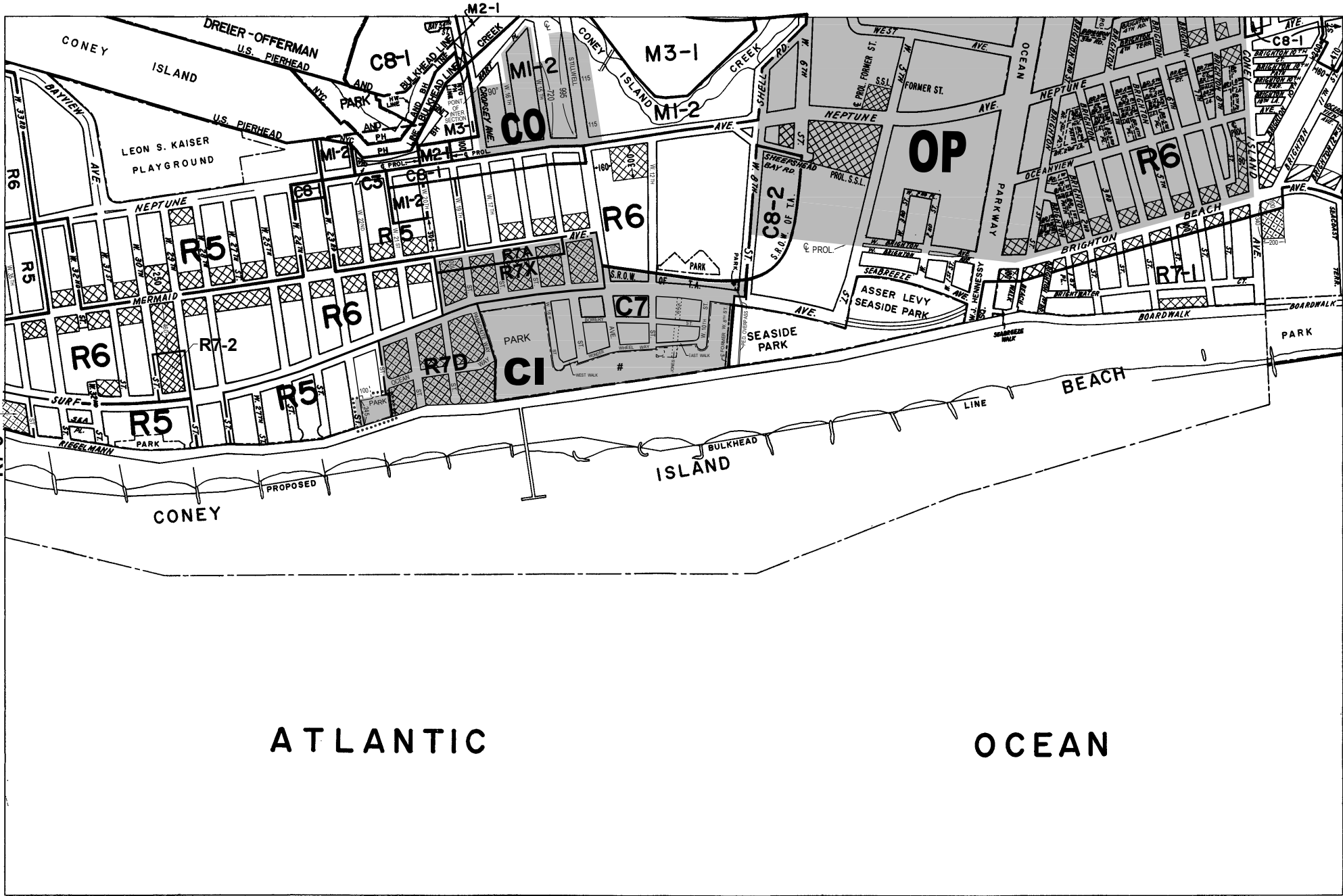
NOTE: STREETS FOR THE STREET MAP CHANGE C 090107 MMK AND N 090107(A) MMK ARE SHOWN ON THIS MAP PRIOR TO BECOMING EFFECTIVE IN ORDER TO LOCATE ZONING DISTRICT BOUNDARIES.



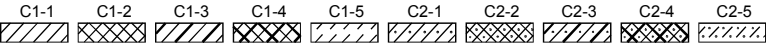
NOTE: Where no dimensions for zoning district boundaries appear on the zoning maps, such dimensions are determined in Article VII, Chapter 6 (Location of District Boundaries) of the Zoning Resolution.

NOTE: Zoning information as shown on this map is subject to change. For the most up-to-date zoning information for this map, visit the Zoning section of the Department of City Planning website: www.nyc.gov/planning or contact the Zoning Information Desk at (212) 720-3291.

ZONING MAP 28d



NOTE: STREETS FOR THE STREET MAP CHANGE: C 090107 MMK AND N 090107(A) MMK ARE SHOWN ON THIS MAP PRIOR TO BECOMING EFFECTIVE IN ORDER TO LOCATE ZONING DISTRICT BOUNDARIES.



NOTE: Where no dimensions for zoning district boundaries appear on the zoning maps, such dimensions are determined in Article VII, Chapter 6 (Location of District Boundaries) of the Zoning Resolution.

ZONING MAP

THE NEW YORK CITY PLANNING COMMISSION

Major Zoning Classifications:

The number(s) and/or letter(s) that follows an R, C or M District designation indicates use, bulk and other controls as described in the text of the Zoning Resolution.

- R – RESIDENTIAL DISTRICT
- C – COMMERCIAL DISTRICT
- M – MANUFACTURING DISTRICT

SPECIAL PURPOSE DISTRICT
The letter(s) within the shaded area designates the special purpose district as described in the text of the Zoning Resolution.

AREA(S) REZONED

Effective Date(s) of Rezoning:

12-19-2013 C 140065 ZMK

Special Requirements:

For a list of lots subject to CEQR environmental requirements, see APPENDIX C.

For a list of lots subject to "D" restrictive declarations, see APPENDIX D.

For Inclusionary Housing designated areas on this map, see APPENDIX F.

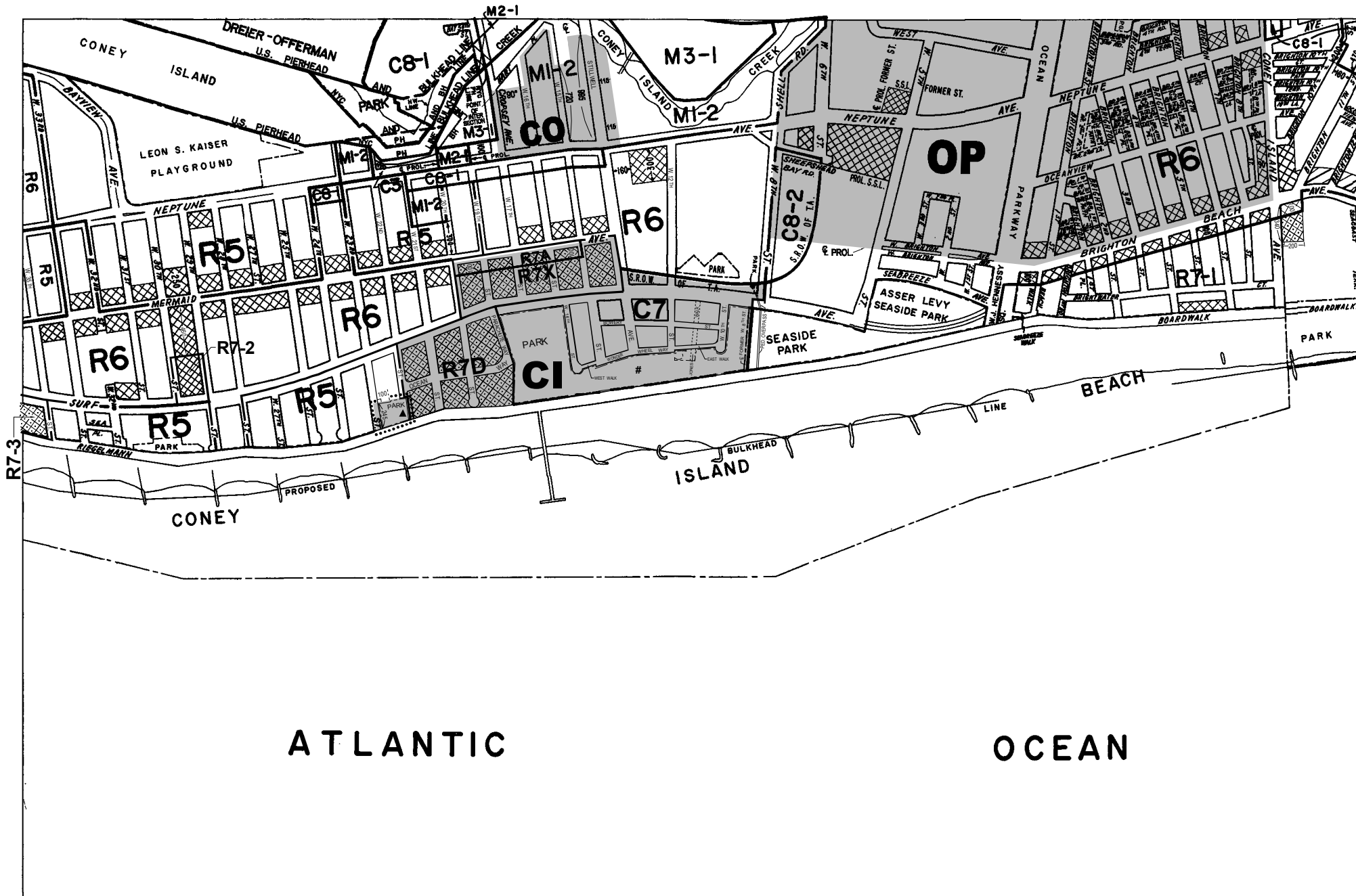
MAP KEY

28a	28c	29a
28b	28d	29b

© Copyrighted by the City of New York

NOTE: Zoning information as shown on this map is subject to change. For the most up-to-date zoning information for this map, visit the Zoning section of the Department of City Planning website: www.nyc.gov/planning or contact the Zoning Information Desk at (212) 720-3291.

ZONING MAP **28d**



ZONING MAP

THE NEW YORK CITY PLANNING COMMISSION

Major Zoning Classifications:

The number(s) and/or letter(s) that follows on R, C or M District designation indicates use, bulk and other controls as described in the text of the Zoning Resolution.

- R – RESIDENTIAL DISTRICT
- C – COMMERCIAL DISTRICT
- M – MANUFACTURING DISTRICT

SPECIAL PURPOSE DISTRICT
The letter(s) within the shaded area designates the special purpose district as described in the text of the Zoning Resolution.

AREA(S) REZONED

Effective Date(s) of Rezoning:

12-19-2013 C 140065 ZMK

Special Requirements:

For a list of lots subject to CEQR environmental requirements, see APPENDIX C.

For a list of lots subject to "D" restrictive declarations, see APPENDIX D.

For Inclusionary Housing designated areas on this map, see APPENDIX F.

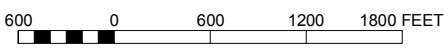
CITY MAP CHANGE(S):

▲ 05-20-2014 C 090107(B) MMK

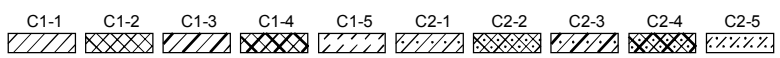
MAP KEY

28a	28c	29a
28b	28d	29b

© Copyrighted by the City of New York



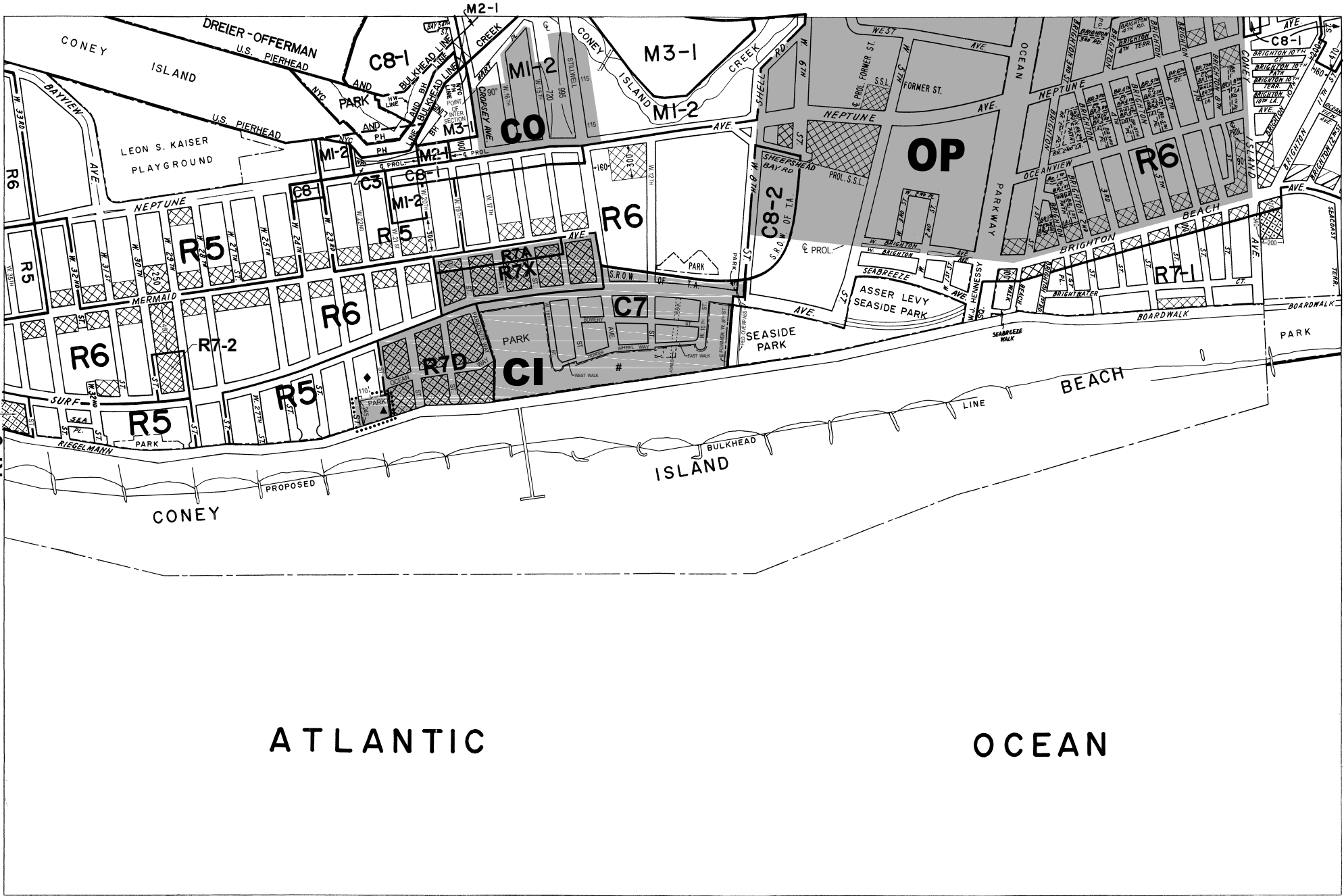
NOTE: STREETS FOR THE STREET MAP CHANGE C 090107 MMK AND N 090107(A) MMK ARE SHOWN ON THIS MAP PRIOR TO BECOMING EFFECTIVE IN ORDER TO LOCATE ZONING DISTRICT BOUNDARIES.



NOTE: Where no dimensions for zoning district boundaries appear on the zoning maps, such dimensions are determined in Article VII, Chapter 6 (Location of District Boundaries) of the Zoning Resolution.

NOTE: Zoning information as shown on this map is subject to change. For the most up-to-date zoning information for this map, visit the Zoning section of the Department of City Planning website: www.nyc.gov/planning or contact the Zoning Information Desk at (212) 720-3291.

ZONING MAP 28d



ZONING MAP

THE NEW YORK CITY PLANNING COMMISSION

Major Zoning Classifications:

The number(s) and/or letter(s) that follows an R, C or M District designation indicates use, bulk and other controls as described in the text of the Zoning Resolution.

- R – RESIDENTIAL DISTRICT
- C – COMMERCIAL DISTRICT
- M – MANUFACTURING DISTRICT

SPECIAL PURPOSE DISTRICT
The letter(s) within the shaded area designates the special purpose district as described in the text of the Zoning Resolution.

AREA(S) REZONED

Effective Date(s) of Rezoning:

12-19-2013 C 140065 ZMK

Special Requirements:

For a list of lots subject to CEQR environmental requirements, see APPENDIX C.

For a list of lots subject to "D" restrictive declarations, see APPENDIX D.

For Inclusionary Housing designated areas on this map, see APPENDIX F.

CITY MAP CHANGE(S):

- ▲ 05-20-2014 C 090107(B) MMK
- ◆ AS CORRECTED 4-14-17

MAP KEY

28a	28c	29a
28b	28d	29d

© Copyrighted by the City of New York

NOTE: Zoning information as shown on this map is subject to change. For the most up-to-date zoning information for this map, visit the Zoning section of the Department of City Planning website: www.nyc.gov/planning or contact the Zoning Information Desk at (212) 720-3291.

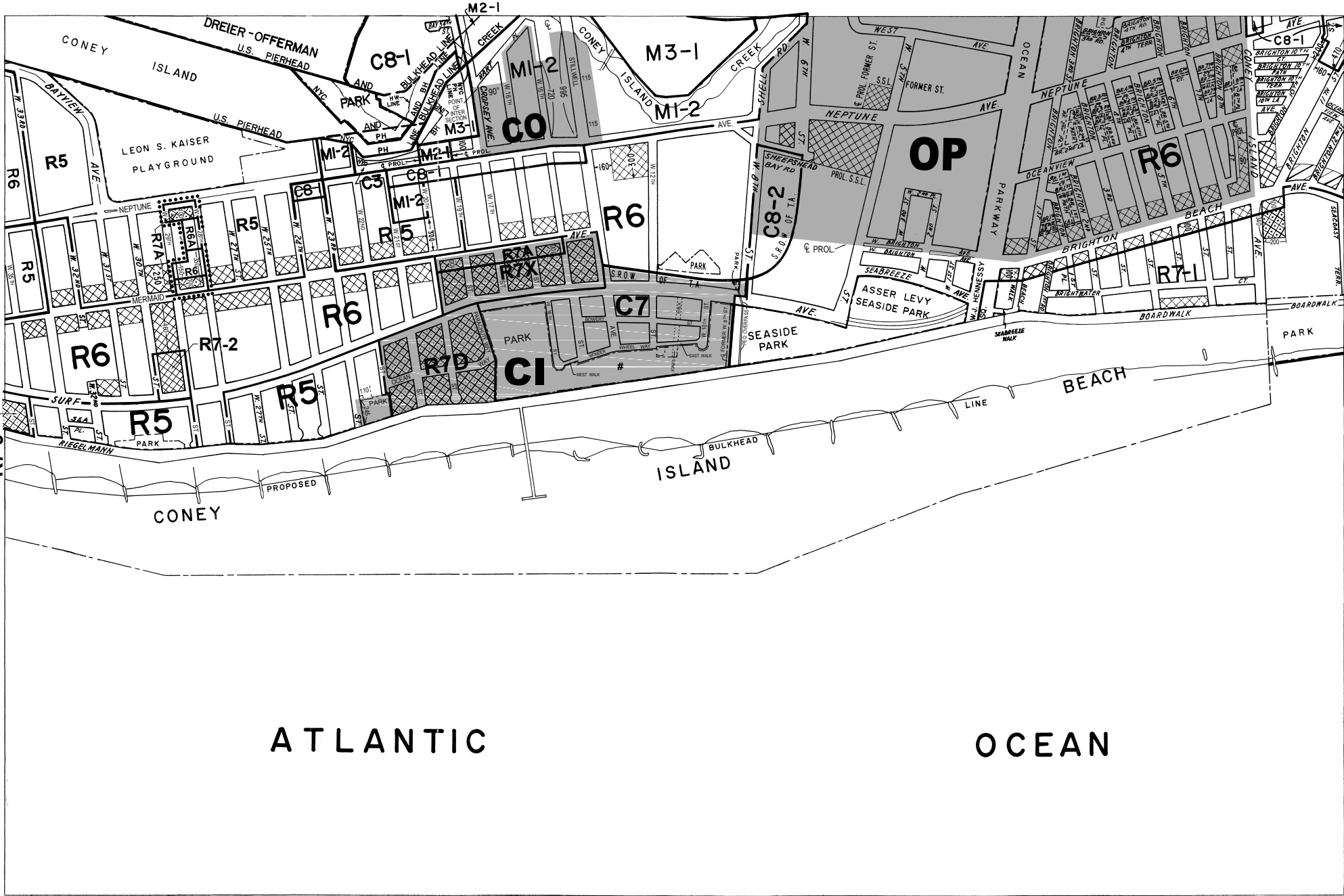
600 0 600 1200 1800 FEET

NOTE: STREETS FOR THE STREET MAP CHANGE C 090107 MMK AND N 090107(A) MMK ARE SHOWN ON THIS MAP PRIOR TO BECOMING EFFECTIVE IN ORDER TO LOCATE ZONING DISTRICT BOUNDARIES.

C1-1 C1-2 C1-3 C1-4 C1-5 C2-1 C2-2 C2-3 C2-4 C2-5

NOTE: Where no dimensions for zoning district boundaries appear on the zoning maps, such dimensions are determined in Article VII, Chapter 6 (Location of District Boundaries) of the Zoning Resolution.

ZONING MAP **28d**



ZONING MAP

THE NEW YORK CITY PLANNING COMMISSION

Major Zoning Classifications:

The number(s) and/or letter(s) that follows an R, C or M District designation indicates use, bulk and other controls as described in the text of the Zoning Resolution.

- R – RESIDENTIAL DISTRICT
- C – COMMERCIAL DISTRICT
- M – MANUFACTURING DISTRICT

SPECIAL PURPOSE DISTRICT
The letter(s) within the shaded area designates the special purpose district as described in the text of the Zoning Resolution.

AREA(S) REZONED

Effective Date(s) of Rezoning:

03-22-2018 C 170240 ZMK

Special Requirements:

For a list of lots subject to CEQR environmental requirements, see APPENDIX C.

For a list of lots subject to "D" restrictive declarations, see APPENDIX D.

For Inclusionary Housing designated areas and Mandatory Inclusionary Housing areas on this map, see APPENDIX F.

MAP KEY

28a	28c	29a
28b	28d	29d

© Copyrighted by the City of New York

NOTE: Zoning information as shown on this map is subject to change. For the most up-to-date zoning information for this map, visit the Zoning section of the Department of City Planning website: www.nyc.gov/planning or contact the Zoning Information Desk at (212) 720-3291.

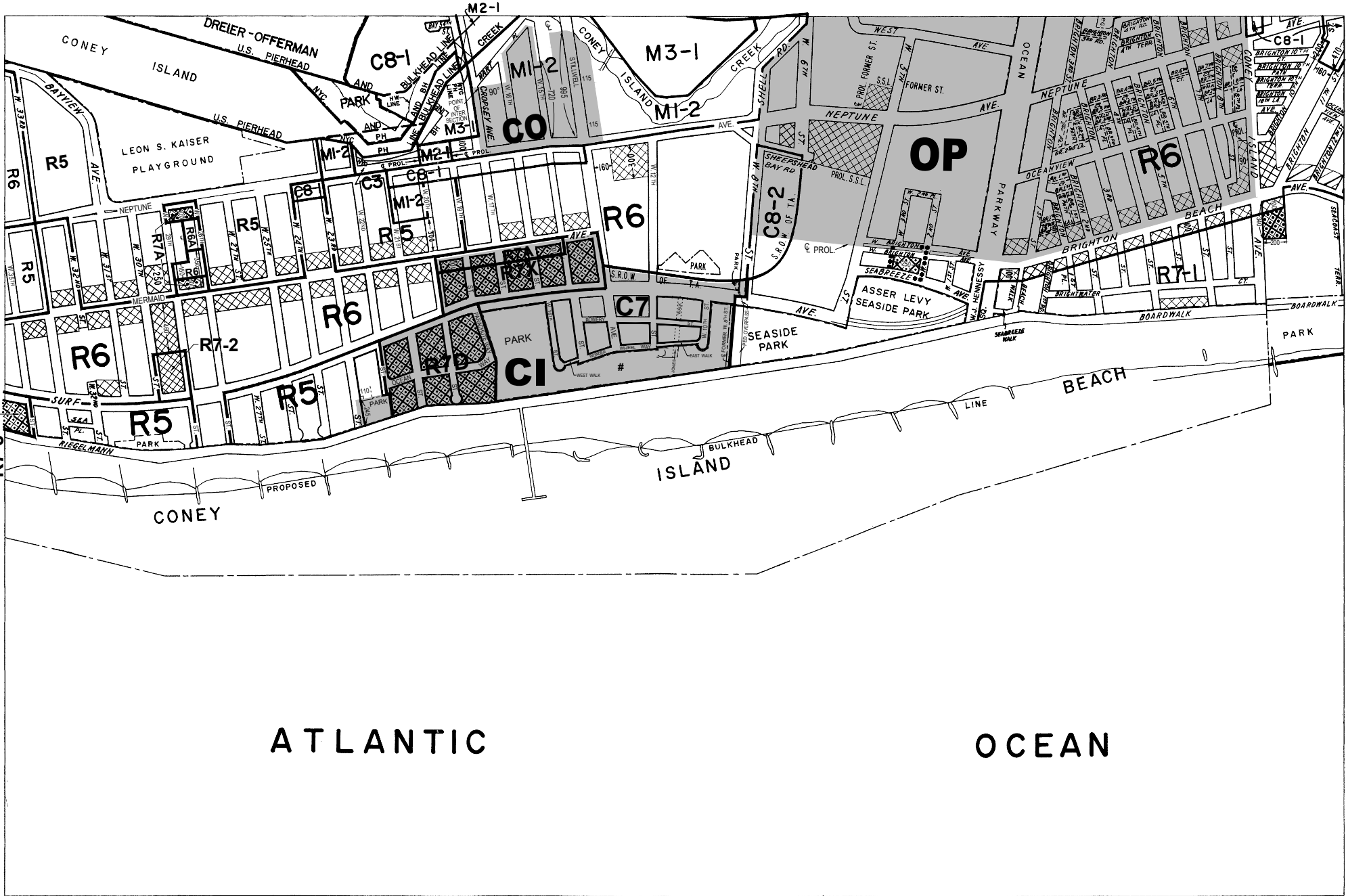
600 0 600 1200 1800 FEET

NOTE: STREETS FOR THE STREET MAP CHANGE C 090107 MMK AND N 090107(A) MMK ARE SHOWN ON THIS MAP PRIOR TO BECOMING EFFECTIVE IN ORDER TO LOCATE ZONING DISTRICT BOUNDARIES.

C1-1 C1-2 C1-3 C1-4 C1-5 C2-1 C2-2 C2-3 C2-4 C2-5

NOTE: Where no dimensions for zoning district boundaries appear on the zoning maps, such dimensions are determined in Article VII, Chapter 6 (Location of District Boundaries) of the Zoning Resolution.

ZONING MAP **28d**



ZONING MAP

THE NEW YORK CITY PLANNING COMMISSION

Major Zoning Classifications:

The number(s) and/or letter(s) that follows an R, C or M District designation indicates use, bulk and other controls as described in the text of the Zoning Resolution.

- R – RESIDENTIAL DISTRICT
- C – COMMERCIAL DISTRICT
- M – MANUFACTURING DISTRICT

SPECIAL PURPOSE DISTRICT
The letter(s) within the shaded area designates the special purpose district as described in the text of the Zoning Resolution.

AREA(S) REZONED

Effective Date(s) of Rezoning:

04-22-2020 C 190172 ZMK

Special Requirements:

For a list of lots subject to CEQR environmental requirements, see APPENDIX C.

For a list of lots subject to "D" restrictive declarations, see APPENDIX D.

For Inclusionary Housing designated areas and Mandatory Inclusionary Housing areas on this map, see APPENDIX F.

MAP KEY

28a	28c	29a
28b	28d	29d

© Copyrighted by the City of New York

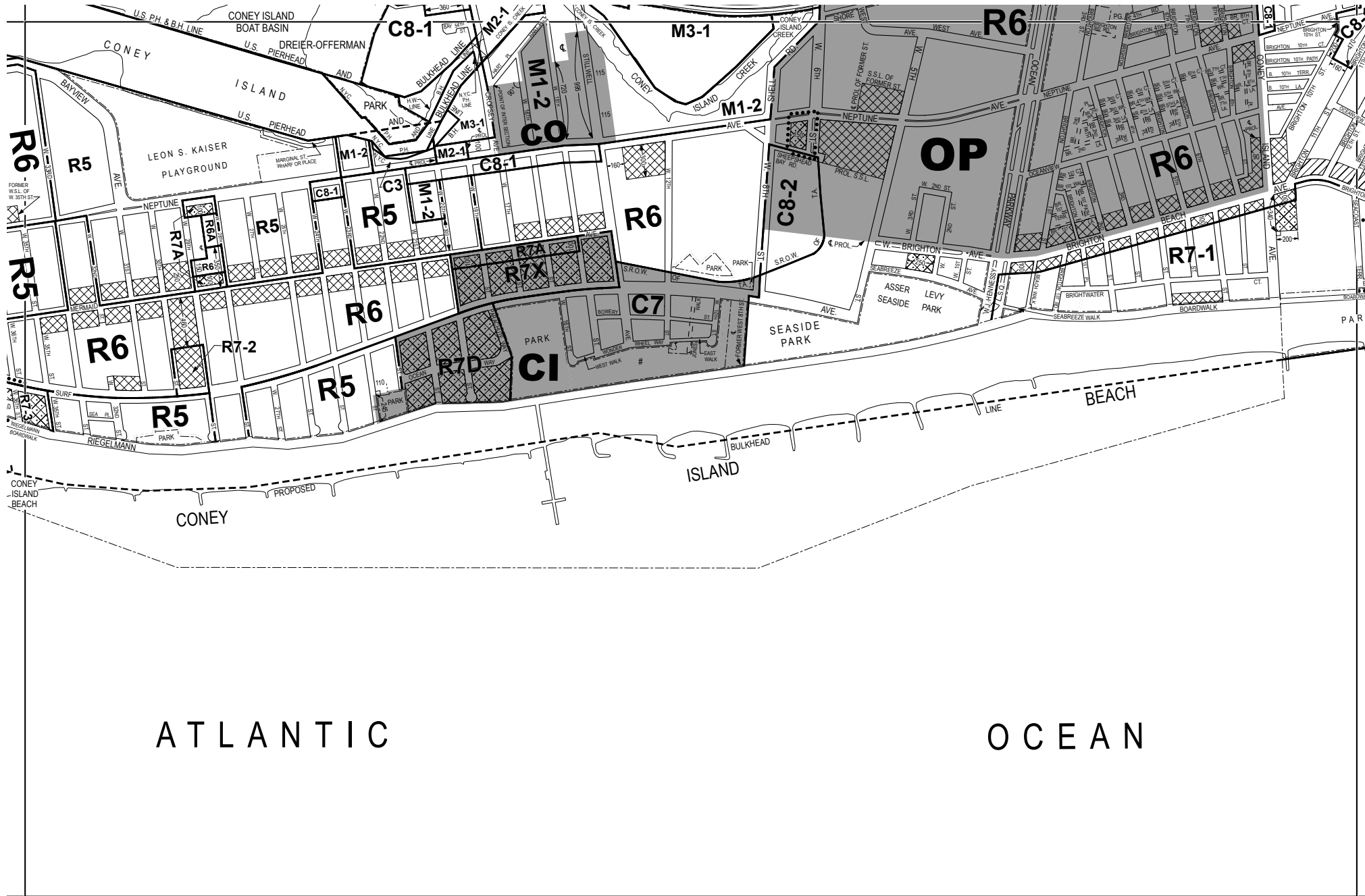
600 0 600 1200 1800 FEET

NOTE: STREETS FOR THE STREET MAP CHANGE C 090107 MMK AND N 090107(A) MMK ARE SHOWN ON THIS MAP PRIOR TO BECOMING EFFECTIVE IN ORDER TO LOCATE ZONING DISTRICT BOUNDARIES.

C1-1 C1-2 C1-3 C1-4 C1-5 C2-1 C2-2 C2-3 C2-4 C2-5

NOTE: Where no dimensions for zoning district boundaries appear on the zoning maps, such dimensions are determined in Article VII, Chapter 6 (Location of District Boundaries) of the Zoning Resolution.

ZONING MAP 28d



ZONING MAP

THE NEW YORK CITY PLANNING COMMISSION

Major Zoning Classifications:

The number(s) and/or letter(s) that follows an **R**, **C** or **M** District designation indicates use, bulk and other controls as described in the text of the Zoning Resolution.

R - RESIDENTIAL DISTRICT

C - COMMERCIAL DISTRICT

M - MANUFACTURING DISTRICT

SPECIAL PURPOSE DISTRICT
The letter(s) within the shaded area designates the special purpose district as described in the text of the Zoning Resolution.

AREA(S) REZONED

Effective Date(s) of Rezoning:

05-27-2021 C 210033 ZMK

Special Requirements:

For a list of lots subject to CEQR environmental requirements, see APPENDIX C.

For a list of lots subject to "D" restrictive declarations, see APPENDIX D.

For Inclusionary Housing designated areas and Mandatory Inclusionary Housing areas on this map, see APPENDIX F.

MAP KEY

28a	28c	29a
28b	28d	29b

© Copyrighted by the City of New York

ZONING
MAP **28d**

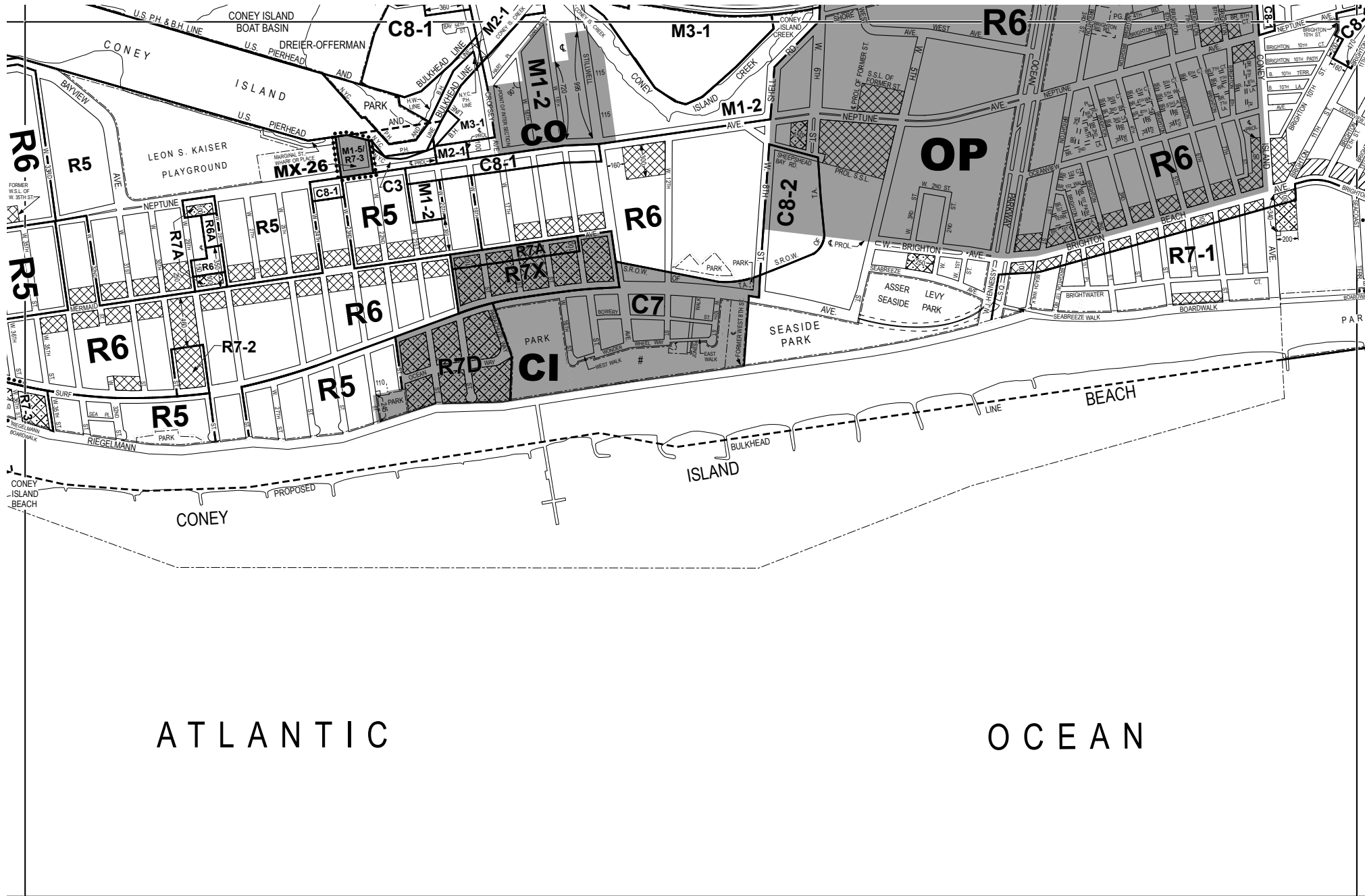
600 0 600 1200 1800 FEET

NOTE: STREETS FOR THE STREET MAP CHANGE C 090107 MMK AND N 090107(A) MMK ARE SHOWN ON THIS MAP PRIOR TO BECOMING EFFECTIVE IN ORDER TO LOCATE ZONING DISTRICT BOUNDARIES.

C1-1 C1-2 C1-3 C1-4 C1-5 C2-1 C2-2 C2-3 C2-4 C2-5

NOTE: Where no dimensions for zoning district boundaries appear on the zoning maps, such dimensions are determined in Article VII, Chapter 6 (Location of District Boundaries) of the Zoning Resolution.

NOTE: Zoning information as shown on this map is subject to change. For the most up-to-date zoning information for this map, visit the Zoning section of the Department of City Planning website: www.nyc.gov/planning or contact the Zoning Information Desk at (212) 720-3291.



ZONING MAP

THE NEW YORK CITY PLANNING COMMISSION

Major Zoning Classifications:

The number(s) and/or letter(s) that follows an **R**, **C** or **M** District designation indicates use, bulk and other controls as described in the text of the Zoning Resolution.

R - RESIDENTIAL DISTRICT

C - COMMERCIAL DISTRICT

M - MANUFACTURING DISTRICT

SPECIAL PURPOSE DISTRICT
The letter(s) within the shaded area designates the special purpose district as described in the text of the Zoning Resolution.

AREA(S) REZONED

Effective Date(s) of Rezoning:

05-28-2025 C 240294 ZMK

Special Requirements:

For a list of lots subject to CEQR environmental requirements, see APPENDIX C.

For a list of lots subject to "D" restrictive declarations, see APPENDIX D.

For Inclusionary Housing designated areas and Mandatory Inclusionary Housing areas on this map, see APPENDIX F.

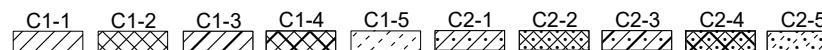
MAP KEY

28a	28c	29a
28b	28d	29b

© Copyrighted by the City of New York

NOTE: Zoning information as shown on this map is subject to change. For the most up-to-date zoning information for this map, visit the Zoning section of the Department of City Planning website: www.nyc.gov/planning or contact the Zoning Information Desk at (212) 720-3291.

NOTE: STREETS FOR THE STREET MAP CHANGE C 090107 MMK AND N 090107(A) MMK ARE SHOWN ON THIS MAP PRIOR TO BECOMING EFFECTIVE IN ORDER TO LOCATE ZONING DISTRICT BOUNDARIES.



NOTE: Where no dimensions for zoning district boundaries appear on the zoning maps, such dimensions are determined in Article VII, Chapter 6 (Location of District Boundaries) of the Zoning Resolution.

ZONING
MAP
28d

Metadata for Historical Zoning Maps:

Source:

These PDF maps were created from the set of past versions of each of the 126 zoning maps in the Technical Review Division's archive. This set includes map versions for each zoning map beginning with the original 1961 issue of the Zoning Resolution and ending with the current zoning map as posted in the Zoning section of the Department of City Planning website: www.nyc.gov/planning.

Scanning and Creation of Adobe PDF copies:

Maps in this archive from 1961 through Update #2 of the Zoning Resolution in 2003 are scans of actual printed zoning map. From Update #3 (2005) onwards, maps are direct PDF copies of the map revisions as printed in updates to the Zoning Resolution.

Notes on conversion of Amendment Numbers to CP (City Planning) or ULURP numbers:

On earlier zoning maps, an Amendment Number (e.g. A-629) is used to identify the area that has been rezoned. Commission reports and sketch maps for rezonings are referenced solely by CP or ULURP numbers. In order to request copies of reports or sketch maps it is necessary to know the CP or ULURP number. A conversion table (ANumber-CPNumberConversion.pdf) is available to translate the "A" numbers listed on the actual zoning maps to their corresponding CP or ULURP numbers. Use of the Amendment Number to identify zoning map changes has been discontinued.

Copyright:

These maps are copyrighted by the City of New York. This is indicated in the space below the map legend on each map.

Contact Info:

NYC Department of City Planning
22 Reade Street, RM 3N
New York, NY 10007
212.720.3505 phone
zoning_gis@planning.nyc.gov